91-258

Ohio Regional Planning Committee
c/o Donald G. Flahan, Chairman
Ohio Turnpike Commission
682 Prospect Street
Berea Ohio 44017

DOCKET FILE COPY ORIGINAL
DOCKET FILE COPY DUPLICATE
DOCKET FILE COPY ORIGINAL

December 9, 1991

Secretary
Federal Communications Commission
1919 M Street
Washington D C 20054

RECEIVED
DEC 17 1991
FCC MAIL BRANCH

Reply Reference: 7330-02

Dear Sir:

Enclosed are changes made for the Ohio Plan (Region 33) per Docket 87-112, to reflect requirements of the Indiana Chairman (Region 14), so as not to cause adjacent state interference. All channel assignments addressed by Region 14 have been modified within the Region 33 Plan and approved by the Planning Committee on November 22, 1991. Channel Number 810 assigned to the Ohio Turnpike Commission will be used in the central area of Ohio only.

Enclosed are the revisions (one (1) original and five (5) copies of replacement pages) for Appendix "C", Page Nos. 1 through 18, 30 through 33 and Appendix "F", Page Number 8.

We hope that this revision of the plan is acceptable with you and is allowed to go through the remaining process.

Yours very truly,

Donald G. Flahan
Chairman, Frequency
Advisory Committee
APCO - Ohio Chapter

cc: Ralph Haller, Chief, FCC PRB
Thomas Stanley, Chief Engineer, FCC
Robert E. Tall, Exec. Dir., APCO
States of: PA, KY, MI, WV, IN

INDIANA 800 MHZ REGION PLAN COMMITTEE

FCC REGION 14

Donald W. Kottlowski, Chairman
c/o Indiana State Police, Communications Division
100 North Senate Avenue, Indianapolis, Indiana 46204
TX: 317-899-8257

November 22, 1991

Betty Woolford
Federal Communications Commission
Private Radio Bureau
Policy and Planning Branch
Washington, D.C. 20554

RE: Ohio Region 33 Plan Comments and Cooperation

Dear Betty:

Attached are copies of letters and information sent to both Ali Shahnami of APCO and Don Flahan of Ohio regarding the Ohio Region 33 Public Safety Plan. While some of the conflicts have been resolved with channel substitution, there still remains some problems.

The Indiana Region 14 Plan Committee has an established sub-committee that met on October 29, 1991 and discussed the Ohio Plan issues. The attached copies of letters and related material were prepared after committee discussion on November 22, 1991.

A copy of the Indiana State Government Statewide 800 MHz Trunking System Channel Plan is included. This Channel Plan for Indiana Statewide channels was prepared to help adjacent state regions plan their frequency assignment planning. A copy of this plan was submitted to the adjacent regions on August 10, 1990. This plan was prepared utilizing sites already owned by the State of Indiana and most of which are equipped with Indiana State Police Microwave. The plan was not officially part of the Region Plan because different radio equipment vendors proposed different sites. Until the sites are "concrete" in exact location, the plan must be flexible. No changes have been made by the State of Indiana since that time.

The intent of this letter is to show you that the Indiana Region is trying to help adjacent regions with their Public Safety plans and to try and encourage the national office of APCO to maintain some kind of standards when running the "Packing Program" for adjacent regions.

It is felt by the Indiana Plan Committee, that no problems would have resulted if APCO had not reduced the co-channel and adjacent channel criteria and manually pulled out the statewide adjacent channels in running the "Packing Program" for the Ohio Region.

Sincerely,

Donald W. Kottlowski

Donald W. Kottlowski
Chairman Region 14

DWK:dk

Attachments

INDIANA STATE GOVERNMENT

800 MHZ FREQUENCY GROUP PLAN

STATEWIDE CHANNELS

FREQUENCY RE-USE PLAN

	FCC Channel Number	Frequency Pair (MHz)
Group A	629	821.3750/866.3750
	669	821.9000/866.9000
	709	822.4250/867.4250
	787	823.4500/868.4500
	829	823.9750/868.9750
Group B	667	821.8750/866.8750
	705	822.3750/867.3750
	743	822.8750/867.8750
	781	823.3750/868.3750
	821	823.8750/868.8750
Group C	631	821.4000/866.4000
	707	822.4000/867.4000
	745	822.9000/867.9000
	783	823.4000/868.4000
	823	823.9000/868.9000
Group D	633	821.4250/866.4250
	671	821.9250/866.9250
	747	822.9250/867.9250
	785	823.4250/868.4250
	825	823.9250/868.9250
Group E	635	821.4500/866.4500
	673	821.9500/866.9500
	711	822.4500/867.4500
	749	822.9500/867.9500
	827	823.9500/868.9500
Group F	637	821.4750/866.4750
	675	821.9750/866.9750
	713	822.4750/867.4750
	751	822.9750/867.9750
	789	823.4750/868.4750
Group G	220	811.4875/856.4875
	260	812.4875/857.4875
	300	813.4875/858.4875
	340	814.4875/859.4875
	380	815.4875/860.4875

Group H	229	811.7125/856.7125
	269	812.7125/857.7125
	309	813.7125/858.7125
	349	814.7125/859.7125
	389	815.7125/860.7125
Group I	239	811.9625/856.9625
	279	812.9625/857.9625
	319	813.9625/858.9625
	359	814.9625/859.9625
	399	815.9625/860.9625
Group J	170	810.2375/855.2375

TACTICAL GROUP

CALLING	601	821.0125/866.0125
TAC-1	639	821.5125/866.5125
TAC-2	677	822.0125/867.0125
TAC-3	715	822.5125/867.5125
TAC-4	753	823.0125/868.0125

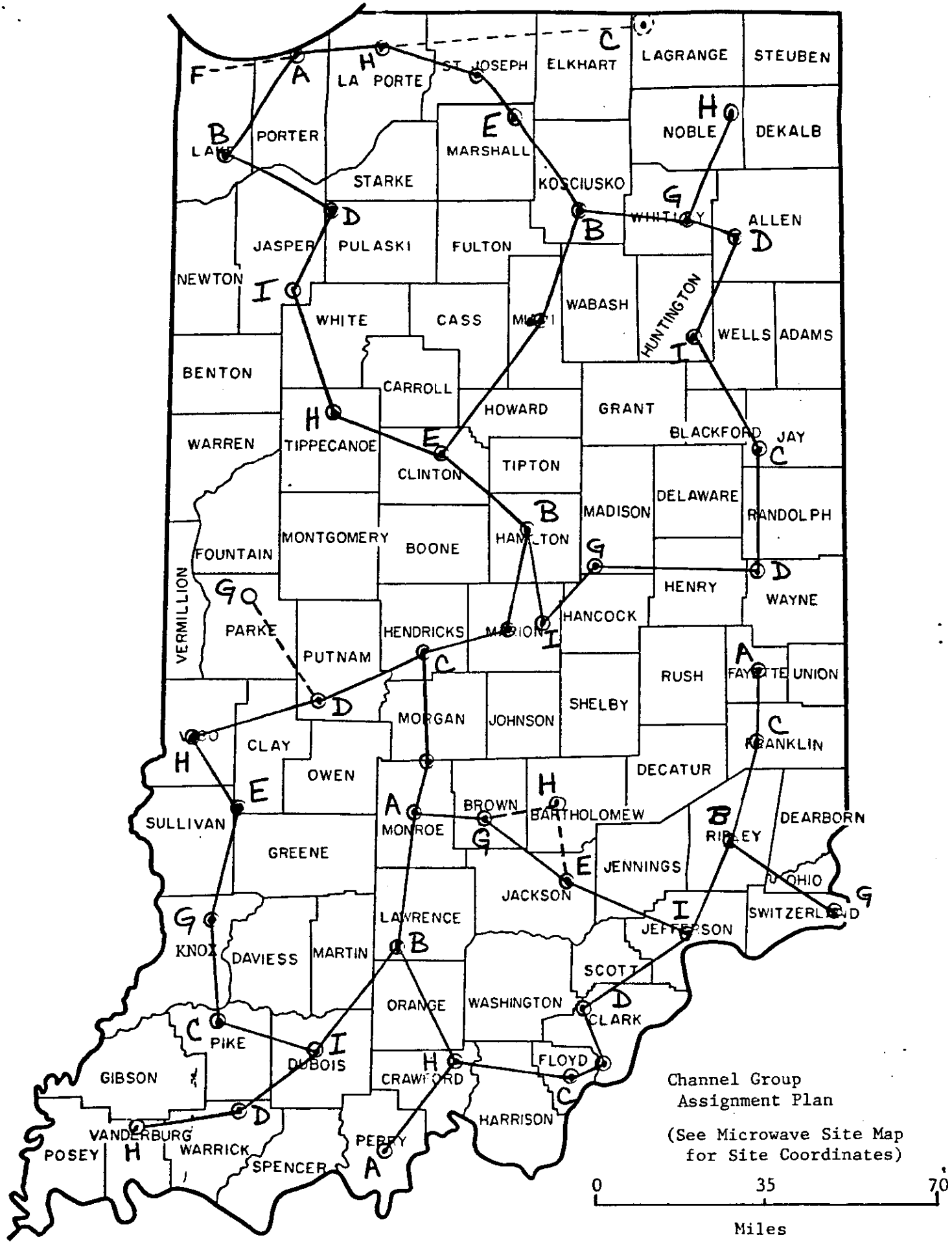

Channel Group Assignment Plan

(See Microwave Site Map for Site Coordinates)

0 35 70

Miles

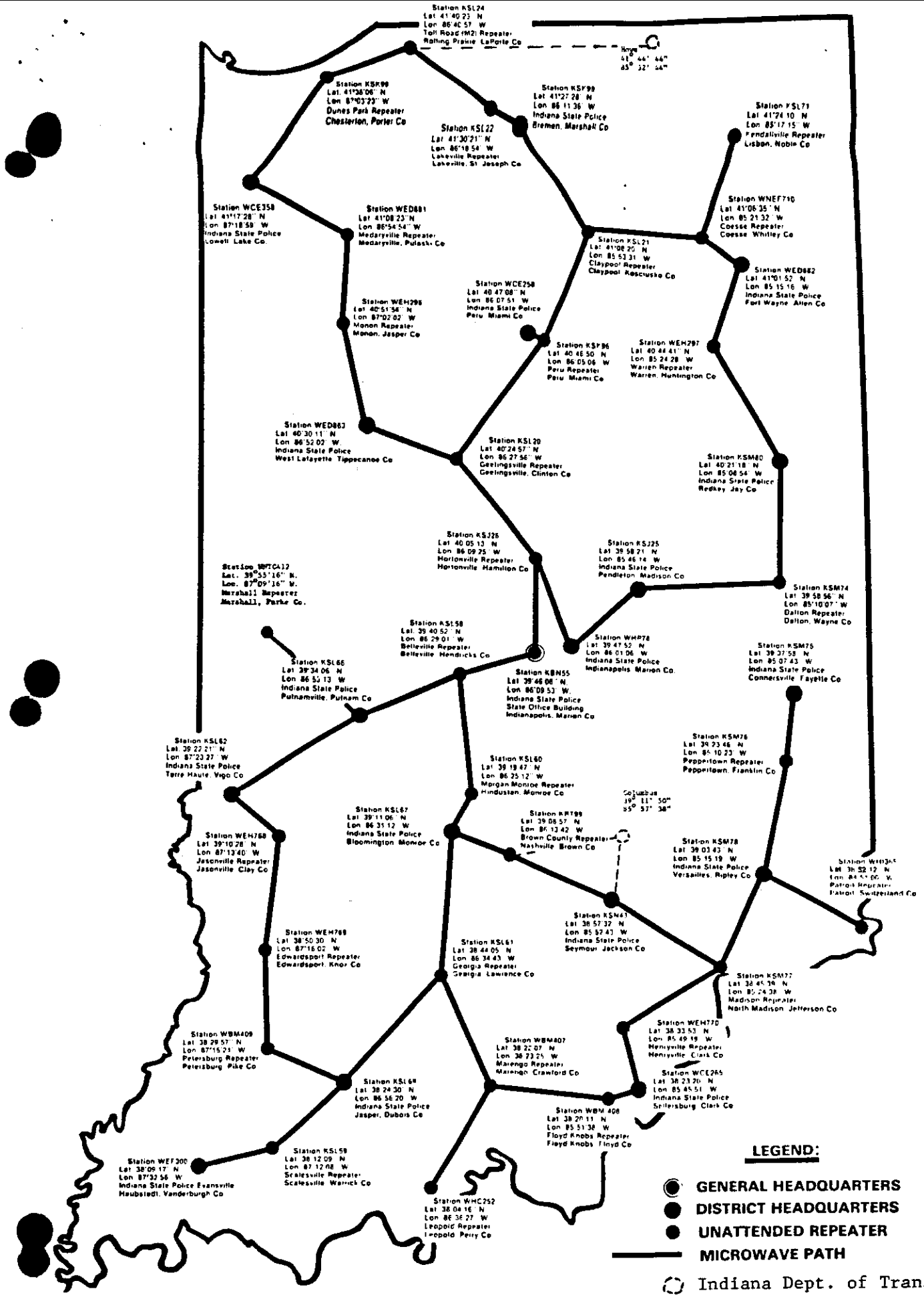

INDIANA STATE POLICE MICROWAVE SYSTEM

9-13-90

INDIANA 800 MHZ REGION PLANNING COMMITTEE

FCC REGION 14

Donald W. Kottlowski, Chairman
c/o Indiana State Police, Communications Division
100 North Senate Avenue, Indianapolis, Indiana 46204
TX: (317) 899-8257

August 7, 1991

Betty Woolford
Federal Communications Commission
Private Radio Bureau
Policy and Planning Branch
Washington, D.C. 20554

RE: Ohio Region Plan Conflicts with the Indiana Region

Dear Betty:

This letter is a follow up of our telephone conversation of August 6, concerning a number of conflicts on channel allocations with the Ohio Region Plan. The Indiana Region Planning Committee has not noted any conflicts other than those of the frequency allocations.

The following FCC Channel numbers have noted conflicts with Indiana Assignees:

	Channel	Ohio Agency/Zone	Indiana Allocation	Approx. Distance (miles)
P	621	Hamilton County	Bartholomew County	60
S	622	Zone 20	Wayne County	40
S	631	Dayton	Indiana State Gov.	30/50*
S	633	Zone 35	Indiana State Gov.	45/65*
S	635	Zone 35	Indiana State Gov.	45
S	651	Dayton	Randolph County	40
S	654	Statewide	Lagrange County	35
S	656	Cincinnati	Ripley County	30
S	667	Warren County	Indiana State Gov.	25/50*
S	678	Statewide	Blackford County	30

Channel		Ohio Agency/Zone	Indiana Agency	Distance
P	687	Hamilton County	Rush County	60
P	688	Zone 31	Jay County	50
S	705	Warren County	Indiana State Gov.	25/50*
M	716	Zone 20	Noble County	50
S	730	Cincinnati	Ripley County	30
M	734	Zone 13	Allen County	50
S	736	Statewide	Decatur County	35
S	738	Statewide	Huntington County	37
S	768	Cincinnati	Ripley County	30
S	789	Warren County	Indiana State Gov.	25
S	800	Dayton	Union County	35
S	805	Butler County	Switzerland County	45
S	809	Warren County	Fayette County	40
P	810	Turnpike	Adams County	55
S	812	Hamilton County	Jefferson County	45
S	814	Statewide	Whitley County	35
S	823	Dayton	Indiana State Gov.	30/50*
S	825	Dayton	Indiana State Gov.	30/48*

* Indiana State Government Sites that exist that will use the channel.

Note: The distances were taken from the potential service area map and may actually be closer or further away depending on where an actual transmitter site would exist. The letters "S", "M", or "P" preceding the channel number are explained below.

Out of the 28 conflicts, we feel that 22 are severe (S), and should not be allotted to the respective Ohio agency/zone. Two may (M) work with stringent limitations and limited to local area coverage, and four may be possible (P) provided proper distance and antennas are used.

The Ohio Agencies/Zones involved in the conflicts are mostly major population center areas as opposed to Indiana's lower population density areas. Losing any channels would be

detrimental to Indiana Agencies whose communications are now limited by the nearby Ohio agencies' control over most of the existing spectrum.

I had talked with Don Flahan of Ohio previously concerning their method of channel selection. Ohio did not like the scientific approach that APCO and the FCC were promoting but preferred the staggered area concept used before computers. Flahan advised that he would take whatever the National Office of APCO gave him for a Frequency Sort print out, put Ohio's name on it and submit it. He said he was tired of arguing that his method was best in Ohio. This is what they did on the last submission to you we find.

We were disappointed that the National Office of APCO's Alireza Shahnami recommended that the 40dbu criteria in the Frequency Sort program or Packing Program be reduced in order to fill the Ohio Region's needs. This caused the Indiana Region Planning Committee to have to do more hard work in defending its already approved Region Plan. I am not sure that this method, chosen by Shahnami, will create bad relations between our two states. I will be discussing this with APCO in Tulsa, Oklahoma next week and may meet Don Flahan there also.

Since Don Precure left APCO, it seems that good decision making and good technical assistance have disintegrated considerably. Don used good judgment and good common sense in working with us and that may have come with him from the FCC. I am sure your office will continue with its excellent service in helping us with our spectrum needs through the Region Plans.

I enjoyed talking with you the other day over these issues and I want to thank you for your assistance in this matter. I hope this letter brings you up to date on Indiana Region's viewpoint and if you need any further information, please call me.

Sincerely,

Donald W. Kottlowski

Donald W. Kottlowski
Chairman, Region 14

DWK

LMMD

Ohio Regional Planning Committee
c/o Donald G. Flahan, Chairman
Ohio Turnpike Commission
682 Prospect St
Berea OH 44017

7 MARCH 1991

C J Davis
CET Inc
1001 S Ridgewood
Edgewater FL 32132

Ref: Your letter of Feb 19, 1991

Dear Mr Davis:

The Region 33 Planning Committee met on February 21, 1990 and considered your referenced letter.

In view of the fact that many 806-821MHz channels have already been issued in the areas of concern, there is no need to worry about a future lack of channels in those areas. A reduction in 821-824MHz channels should have no effect.

Therefor, we ask that you alter our former request for channel as follows in the areas indicated:

CLEVELAND	5	Zone 15	5
AKRON	5	Zone 22	10
Summit County	5	Statewide	15
Medina County	5	Zone 16	10
Zone 19	10	Zone 26	3
Turnpike	4	Zone 6	7
Cuyahoga County	15	Zone 31	4
Zone 12	10	TOLEDO	10
Zone 7	20		

We hope that this will result in a successful run and we anxiously await your earliest completion so that we can again submit our Plan for consideration.

Thank you for your help. If there is anything further we can do to expedite this, please call at 216/234-2081 or fax at 216/234-1829.

Sincerely,

Donald G. Flahan, Chairman
Ohio (Region 33) Planning Committee

cc: Ralph Haller, Chief, FCC PRB
Thomas Stanley, Chief Eng'r, FCC
Robert E. Tall, Exec Dir, APCO

OHPLNLTR

PUBLIC SAFETY COMMUNICATIONS REGIONAL PLAN FOR THE STATE OF OHIO (REGION 33)

Developed in accordance with Federal Communications Commission
General Docket No. 87-112
as adopted November 24, 1987 and released December 18, 1987

Originally drafted on February 10, 1989
Last Revised on APRIL 25, 1991

Planning convened on April 7, 1988
Regional Chairman:
Donald G. Flahan
Ohio Turnpike Commission
682 Prospect
Berea OH 44017
(216)234-2081

OHPLN88

---TABLE OF CONTENTS---

SUBJECT	PAGE NO.
Committee Member List	2
Purpose	4
History	4
Organization	5
Spectrum Allocation and Utilization	6
Communications Interoperability	10
Equipment Compatibility and Technical Standards	14
Operability Perpetuation	15
Training	15
Oversight	15
Appendix A (Convener Notification Documents)	A-1-11
Appendix B (Primary Zone Identification Documents)	B-1-5
Appendix C (Frequency Allocation Documents)	C-1-29
Appendix D (Evaluation Criteria)	D-1-3
Appendix E (Presently authorized 800MHz Public-Safety radio systems)	E
Appendix F (Plan Approval Committee members)	F-1-4
Appendix G (Cuyahoga County 423-429MHz Plan)	G

Appendices A and E may have been purposely omitted from some copies of this plan due to their volume.

04/23/91

-OHIO PLAN PARTICIPANTS-

-NAME-	-TITLE-	-ORGANIZATION-	-STREET ADDRESS-	-CITY-	ZIP
Maari Adams		Motorola C & E.	6827 N High St	Worthington	43085
Kurt Banford	Communications	Kirtland Hills P D	10155 Sperry Rd	Willoughby	44094
Harold Barber	Police Chief (Ret)	Union Twp P D	238 S Williams St	Newark	43055
Steve Baughn	Patrolman	Reynoldsburg P D.	7240 E Main St	Reynoldsburg	43068
Fred J Benz	Fire Chief	Sycamore Twp F D.	9610 Kenwood Rd	Cincinnati	45242
Gayle E Berry		Wright Ste Univrsty		Dayton	45435
David M Borden	Asst Administrator	City of Columbus.	220 Greenlawn Ave	Columbus	43223
Edward Brisbin	Operations Manager	Syntonic Technology	5424 Warner Rd	Valley View	44125
W Eric Broviak		Geauga County Commu	12518 Merrit Rd	Chardon	44024
David Campbell	Dir of Transp Svcs	Ohio Dept of Eductn	65 S Front St #815	Columbus	43215
John N Campbell	Radio Tech Supervsr	Ohio D N R.	830 Kinnear Rd	Columbus	43212
Dick Caplan		Toledo Edison	Davis-Besse N P P	Oak Harbor	43449
Richard Clippard	District Sales Mngr	G E Mobile Commun	5080 Sinclair Rd	Columbus	43212
Doug Coppess	President	Box 21 Rescue	P O Box 21	Dayton	45401
John Cozza	Executive Director	Org'd Crime Comm'n	P O Box 365	London	43140
David Grossnickle		Broadview Hts P D	8938 Broadview Rd	Broadview Hts	44147
Richard W Deal	Inspector	Montgmry County S O	41 N Perry St	Dayton	45422
W E Dennis	Director	Wood County E M A	1 Courthouse Square	Bowling Green	43402
Jim Detherage	Fire Chief	Union Twp Fire Dept	9119 Cinci-Dayton Rd	West Chester	45069
Dan Dunlap		Lake County Telecom	8505 Garfield Rd	Mentor	44060
Greg Eberenz	District Manager	Motorola C & E.	6827 N High St	Worthington	43085
Tom Elrod		Moraine Police Dept	4200 Dryden Rd	Moraine	45439
Richard G Elsner	Sergeant	Montomry County S O	330 W Second St	Dayton	45422
Fred W Engleman	Bureau Chief	Gov's Ofc Crim Jstc	65 E State St #312	Columbus	43215
R E Erwin	District Sales Mngr	G E Mobile Commun	6862 Engle Rd	Middleburg Hts	44130
Guy Fashner	Fire Chief	Piqua Fire Dept	229 W Water St	Piqua	45356
Lynne Feller	Communic Supervisor	Wayne County Justce	201 W North St	Wooster	44691
William G Fenlon	Director	Warren County E M A	500 Justice Dr	Lebanon	45036
Donald G Flahan	Commun Coordinator	Ohio Turnpike Comm	682 Prospect St	Berea	44017
James Foster	Program Administ'r	Gov's Ofc Crim Jstc	65 E State St #312	Columbus	43215
Charles W Frank	Police Chief	Troy Police Dept.	106 S Market St	Troy	45373
Allen F Girth	President	Mobilcom Inc.	1211 Sharon Rd	Sharonville	45241
Mike Greenfeld	Systems Engineer	Motorola C & E.	12955 Snow Rd	Parma	44130
James Greer		Ottawa County E M A	315 Madison St	Port Clinton	43452
Robert D Greer			2561 Vassar Place	Upper Arlington	43221
Marvin Grossman	Police Chief	Warrnsvlle Twp P D	4019 Northfield Rd	Warrensville Twp	44122
John Hammond		Westerville F D	400 W Main St	Westerville	43081
John Hannum		City of Toledo.	237 S Erie St	Toledo	43602
Ronald D Harbaugh	Asst Superintendent	City of Cinci Telec	1430 Martin Dr	Cincinnati	45202
E L Helton	Elecronic Tech Mngr	Ohio Ste Hwy Patrol	660 E Main St	Columbus	43205
Fritz Hemrich		City of Euclid Comm	585 E 222 St	Euclid	44123
William Hopstetter	Radio Tech Mgr.	Ohio D N R.	830 Kinnear Rd	Columbus	43212
Chester Jones	Radio Tech Mgr.	Ohio Dept of Transp	1610 W Broad St	Columbus	43223
Terry Kirkpatrick	Safety Consultant	State Board of Educ	65 S Front St #916	Columbus	43215
Robert Kohn		Bedford Police Dept	65 Columbus Rd	Bedford	44146
Jack Krauss	President	Courtesy Amb Srvce	P O Box 8309	West Chester	45069

-OHIO PLAN PARTICIPANTS-

-NAME-	-TITLE-	-ORGANIZATION-	-STREET ADDRESS-	-CITY-	ZIP
James F Leonard . .	Dir of Disaster Svc	American Red Cross	995 E Broad St	Columbus	43205
Jack Liberator. . .	Dir of EMS Training	Aultman Hospital. .	2600 6 St SW	Canton	44710
C E Linn.	Communic Supervisor	City of Columbus. .	220 Greenlawn Ave	Columbus	43223
Paul M Mayer. . . .	Chf Radio Tech. . .	Ohio Ste Hwy Patrol	660 E Main St	Columbus	43205
W I McCord.	Consultant.	Oh Dep of Admin Svc	65 E State St 8th Fl	Columbus	43216
Mark Meadows.		Ohio State E M A. .	2825 W Dublin-Grnvle	Worthington	43085
Michael Morello		Motorola C & E. . .	6827 N High St #111	Worthington	43085
Richard C Morrison	Fire Chief.	Westrvlle Fire Dept	400 W Main St	Westerville	43081
David R Mote.		Miami County Commun	701 S Miami St	West Milton	45383
Charles Mowery.		Mt Victory Fire Dep	222 W North St	Mt Victory	43740
Bill Nissan		Ottawa County Fire		Clay Center	43408
Tom Oberliesen.		Ohio Hospital Assn	21 W Broad St	Columbus	43215
James R Oldham, Sr	Fire Chief.	Sprnfld Fire Dept .	350 N Fountain AVe	Springfield	45504
Gene Park	Communic Director .	Lorain County . . .		Lorain	44035
Mark Patchen. . . .	Communic Officer. .	Ohio Emer Mgt Agncy	2825 W Dublin-Grnvle	Worthington	43085
Rodney Perenovich		Columbna County S O	227 N Market St	Lisbon	44432
Warren Powellson. .	Supt of Communictns	City of Elyria. . .	851 Garden St	Elyria	44035
John C Quisenberry.		Avon Fire Dept. . .	33152 Schwartz Rd	Avon	44011
Dwight E Radcliff .	Sheriff	Pickaway County S O	121 W Franklin St	Circleville	43113
Paul S Reeves		P & R Communicatns	731 E First St	Dayton	45415
Russell V Robinson	Project Manager . .	RAM Communications	18311 W Ten Mile Rd	Southfield	48075
Ron Rose.	Service Manager . .	Syntonic Technology	5424 Warner Rd	Valley View	44125
John Ross		Cols & Franklin EMS	756 Harmon Ave	Columbus	43223
William F Smith . .	Operations Director	Hamilton Cnty Comm	2377 Civic Center Dr	Cincinnati	45231
Ron Spring.		Tipp City P D . . .	3 East Main St	Tipp City	45371
Paul Stefanko . . .	Supervisor.	Lake County Telecom	8505 Garfield Rd	Mentor	44060
Timothy Steiner . .	Mngr of Telecommun	Oh Dep of Admin Svc	65 E State St 8th Fl	Columbus	43216
Michael Steins.		Toledo Edison . . .	Davis-Besse N P P	Oak Harbor .	43449
David H Stewart		Lake County Telecom	8505 Garfield Rd	Mentor	44060
Michael L Surber.		Ohio B C I & I. . .	P O Box 365	London	43140
Scott Swearengin.		Summit County E M A	175 S Main St	Akron	44308
Terry Tilton. . . .	Police Captain. . .	Columbus Police Dep	1220 W Gay St	Columbus	43216
Janet Tracy		Bwlng Grn Ste Univ		Bowling Green	43402
Thomas A Trufant. .	Communic Administ'r	City of Columbus. .	220 Greenlawn Ave	Columbus	43223
W Bruce Umpleby . .	Chief Deputy. . . .	Stark County S O. .	P O Box 9279	Canton	44711
James Vetter. . . .	Nuclear Technician	Toledo Edison . . .	300 Madison Avenue	Toledo	43623
John Vilagi	Police Chief. . . .	Avon Police Dept. .	36774 Detroit Rd	Avon	44011
Emil Vogel.	Mgr, Spectrum Rescs	Motorola C & E. . .	85 Harristown Rd	Glen Rock	07452
Fred Westburg		City of Lakewood. .	12650 Detroit Rd	Lakewood	44107
Dee D Wheeler		Ohio Dept of Transp	1610 W Broad St	Columbus	43223
Tony White.	Police Chief. . . .	Piqua Police Dept .	215 W Water St	Piqua	45356
Kenneth Wilkins		American Red Cross	995 E Broad St	Columbus	43205
Michael A Wolf.		Xenia Fire Dept . .		Xenia	45385
Roger Wozniak . . .	Area Sales Manager	Motorola C & E. . .	12955 Snow Rd	Parma	44130
Jean Yarnell.		Bwlng Grn Ste Univ		Bowling Green	43402

I. PURPOSE

1. Provide a plan, defining unified means for Public-Safety radio users to communicate within and among themselves.

2. Public-Safety spectrum users within Ohio recognize that radio spectrum is a highly valued and limited resource which necessitates orderly and efficient development of its use.

3. This Regional Plan was developed with the objective of assuring that unassigned frequencies would be distributed in an equitable fashion to those Public-Safety and Special Emergency Radio Service eligibles with the highest demonstrated need and that these frequencies would be assigned and used in the most efficient manner.

4. This Plan provides flexibility to accommodate a wide variety of specific communications requirements which are needed for Ohio's Public-Safety and Special Emergency service providers.

II. HISTORY

1. In December 1983, the United States Congress directed the Federal Communications Commission (FCC) to assure that the communications needs of state and local Public-Safety authorities would continue to be met. The recognition of Public-Safety needs and subsequent nation-wide allocation of an additional 6 megahertz (MHz) of spectrum for its use was inevitable. The FCC also recognized the necessity for a National Plan to promote interoperability among Public-Safety providers and to insure an efficient use of the newly-allocated spectrum.

2. Recognizing the importance of user participation in the development of a National Plan, the FCC established the National Public-Safety Planning Advisory Committee (NPSPAC). With open membership, NPSPAC provided the opportunity for the Public-Safety community and other interested persons to participate in an over-all spectrum management approach by recommending guidelines, technical standards and procedures to satisfy Public-Safety needs for the foreseeable future.

3. After consideration of NPSPAC's Final Report and comments filed in Docket No. 87-112, a Report and Order was released by the FCC on December 12, 1987 which established a structure for the National Plan consisting of guidelines for development of regional plans. The State of Ohio is designated as Region 33.

4. The National Plan reflects the FCC's regulatory objective of maximizing spectrum efficiency and ensuring sufficient flexibility to accommodate specific communications requirements in different areas of the United States. The National Plan serves as as an umbrella under which regional plans are developed and implemented.

5. The National Plan provides guidelines for the development of regional plans with as much regional autonomy as practical to ensure that the needs of all eligibles are considered in the planning process.

6. On April 7, 1988, pursuant to the Public Notification of 87-112, a convening meeting was held (see Appendix A). Members and chairpersons of the planning committee were chosen and the Region divided into six (6) sub-regions. Each sub-region was instructed to develope its own plan which was then to be merged into the master Regional Plan.

7. On August 25, 1988, a meeting of members from all of the Sub-Regions was held to begin final plan formulation.

III. ORGANIZATION

1. All Public-Safety user groups were notified and invited to participate (see Appendix A-1 thru 11). Participants in the formation of the Regional Planning Committee represent interested parties from both the Public-Safety and Special Emergency Radio Services. More than fifty(50) persons have directly participated in the Plan development. Pages 2 & 3, herein, contain the names, organizational affiliations and mailing addresses of those who have contributed and attended meetings to formulate and review this Regional Plan.

2. Existing license authorizations were examined.

3. The Plan formulation is based upon contributions from all interested groups, study of existing licensed facilities from the coordinators' data base and information from surrounding Regions.

4. After compiling all written inputs to the Regional Plan, the Regional Planning Committee reviewed the completed draft in detail. Using the page-by-page review and explanation procedure by which NPSPAC approved its original report, the Regional Planning Committee approved the draft Plan. The draft was then submitted to the appointed coveners and/or Planning Committee Chairmen of the five(5) adjacent regions for their review along with a letter stating that Region 33 Oversight Committee will coordinate all frequency assignments within 70 miles of their boundaries. Moreover, large metropolitan areas within 75 miles of Region 33's borders are essentially non-existent; hence adequate frequency reserve exists to assure availability in adjacent regions. Many of those areas are already licensed in the 806-821/851-866MHz portion. See Appendix E for copies of over 300 licenses.

IV. SPECTRUM ALLOCATION AND UTILIZATION

1. Region defined

a. A region is a geographic area that is so designated for some notable purpose. In Ohio, for Public-Safety communications purposes, it is that area having significant population and multiple administrative jurisdictions. The entities within that area intermingle so acutely that many of their abutting boundaries coalesce forming one massive "Region".

b. Within the "Region" are different kinds of jurisdictions ranging from state government to quasi-municipal organizations, such as townships, villages, water districts and fire districts with various Public-Safety responsibilities, extending from search & rescue during a crisis to immediate response requirements for the restoration and maintenance of roadways, utilities and other civil necessities.

c. The Region contains various classes of statistical areas (Appendix B-1). A Primary Zone includes agencies that are severely impacted by demand for scarce spectrum.

d. Primary Zones are the counties of: CUYAHOGA, FRANKLIN, HAMILTON, LUCAS, MONTGOMERY and SUMMIT, and may later include their surrounding major metropolitan areas as indicated on the map in Appendix B.

2. Usage guidelines

a. To maximize spectrum efficiency, systems operating or applying for authorization in Ohio (Region 33) having three(3) or more channels are required to be trunked. Systems having two(2) or less are to be conventional. Exceptions will be considered only after a substantial showing is made that alternative technology is at least as efficient as trunking or that trunking would be detrimental to operational needs. Exceptions will not be granted routinely, however, and strong evidence of trunking unacceptability must be included with the application in support of any request for exception.

b. Systems of two(2) or less channels operating in the conventional mode which do not meet FCC loading standards will be required to share their frequency(s) on a non-exclusive basis.

c. (Reserved)

d. State level Public-Safety communications will be reviewed for Regional impact on an individual basis. Statewide Public-Safety agencies will submit their communications plans to the Oversight Committee for compatibility impact approval within any Zone in which operation is intended.

e. County/multi-agency systems are designed to provide wide-area communication coverage and must demonstrate the need for such wide-area coverage. Coverage beyond the regularly used operating area of any system cannot be tolerated without a valid showing for the need for such coverage. When 800MHz trunking technology is utilized, the system design should provide for as many county/multi-agency Public-Safety users as can be technically managed by sub-fleeting and similar schemes.

f. Depending upon system loading, multiple systems, with intercommunications capability between them, may be required within a county/multi-agency Zone. In such cases, a "lead" agency within the Zone must implement the 800MHz "common" channels as defined in the applicable FCC Rules. Such implementation must be approved by the Oversight Committee.

g. Individual agency/licensee Public-Safety communications systems are to provide only the communications needed within its boundaries. If routine operation exceeds those boundaries, a reasonable showing must accompany any application to justify the additional coverage. If the number of in-service radios does not reach FCC-defined minimum loading within a reasonable time, the individual agency may be required to combine with a nearby higher level system, if available. As those higher level systems approach capacity, the system users may then subdivide into more satisfactorily-loaded systems.

h. Where small conventional 800MHz systems are requested, assigned frequencies are not to interfere with any Region's trunked systems. The 800MHz trunking technology is to be given priority over conventional systems. Subsequent higher technological development will be prioritized as availability permits in order to maintain compliance with FCC's spectrum utilization efficiency desires. Interference levels will be considered in view of the Services involved, with life and property protection receiving highest priority; disruptive interference with communications involved in those services is to be immediately addressed and viable solutions rendered. Complaints of co-channel interference within an authorized area of operation will be considered on a case-by-case basis.

j. An applicant for radio communications in the 800MHz Public-Safety services will be required to provide loading criteria information for its proposed system. The provisions of this Plan must be used as a guide for establishing new systems. Adherence for limiting coverage area to the applicant's normal operating area must be observed. Overlap or extended coverage must be minimized even where systems using 800MHz trunked radio are proposed to intermix systems for cooperative and/or mutual aid purposes.

k. To assure maximum reuse of the limited 800MHz spectrum, Antenna heights are to be limited to provide adequate coverage for a system. Antenna heights shall not exceed 500 feet above ground level (AGL) or above average terrain (AAT), whichever is less. In an application for exception, sufficient engineering data must be supplied with an impact statement to show that additional height is justified and no harmful interference will result to other users.

When antenna locations are restricted to only the "high ground", transmitter outputs and special antenna patterns must be employed to produce the proper effective radiated power (ERP) to result in the required coverage.

l. As part of this Plan, distances between transmitters for co-channel reuse will not be held to seventy(70) miles. Co-channel separation will be determined by coverage needs of the applicant, natural barriers, antenna patterning and limited ERP, where possible. System tests and/or propagation study results are to be provided with the application to help establish separation distances.

m. In view of the success of the MRD (Mobile Radio District) concept in use since the original Ohio Plan in 1973, the continued use of this concept, changing "MRD" to "Zone", was chosen as the one that affords the most practicality and spectrum efficiency for Region 33. Zones were configured to equalize population areas and encourage shared use of radio systems by small agencies. This method affords the least disturbance to systems already in place and serves as a starting point for assignments, but will not limit reassignment of low profile system frequencies in adjacent zones nor co-channel shared use in the same zone. A basis for this concept is the systematic assignment of shared channels to contiguous clusters of local users and the ability of the coordinator to reevaluate existing systems and work with the licensees to improve both spectrum and system efficiency. The above concept was combined with the APCO Packing Program giving the assignments in Appendix C.

n. Many 800MHz systems are already authorized in existing (806-821/851-866MHz) band (see Appendix E), reducing the immediate needs in the new (821-824/866-869MHz) allocations in the large metropolitan zones.

3. Assignment of frequencies

a. Nineteen(19) channels are reserved and designated as "State Agency" channels. These channels are divided into three(3) groups.

> GROUP I consists of Five(5) channels reserved for agencies directly involved with law-enforcement. These are channel numbers 646, 654, 690, 718 and 736.
> GROUP II, ten(10) channels, may be used by any State Agency eligible under Part 90 and are channel numbers 648, 678, 692, 720, 738, 758, 765, 777, 779 and 814.
> GROUP III, four(4) channels are reserved for toll roads to be used by the Ohio Turnpike, available for sharing, upon request from adjacent regions' toll road systems. These are channel numbers 658, 697, 767, & 810. Toll roads provide or contract all Public-Safety services for the motoring public as well as their own toll facilities. Toll roads make up a significant portion of the Federal Interstate System especially in the eastern part of the country. They are also called upon by agencies of the Federal Government to handle special

loads (overlength, overwidth, overheight), hazardous materials, etc.

They are wide-area ribbon-type operations needing high quality reliable communication systems without interference from other users. Individual integrity as well as ability to communicate with neighboring agencies along their boundaries is vital. These frequencies may be assigned on a non-interfering basis, to other users.

b. All other allocations will comply with Appendix C, except Cuyahoga County which will comply with Appendix G.

c. The assignments described in a) and b) above are to be used as a guide and loaded into the APCO Automated Frequency Coordination (AFC) data base. When combined with the "AUTO-FIND" and "AUTO-CHECK" programs, assignments will be made and checked to assure most effective spectrum usage while avoiding co-channel conflicts. An additional Data Base is maintained by the Oversight Committee; it provides geographical information to maintain the 70 mile co-channel user separation and cross-checks the APCO Data Base to assure accuracy and spectrum efficiency.

d. This Regional Plan considers communications parameters and assures availability of adequate spectrum to meet the needs of all eligible applicants in the FCC's Public-Safety Radio and Special Emergency Radio Services. All such identifed needs have been met. Additionally, this Regional Plan considers the communication needs of those Public-Safety service-associated operations as the Regional Oversight Committee may deem appropriate, considering local area conditions.

4. Reassignment of frequencies

a. It is anticipated that in all but the most unusual cases, frequencies presently used by a licensee will be released for reassignment. The FCC-authorized frequency coordinators have the authority to reassign these released channels to agencies awaiting channels in the lower bands. Normal coordination procedures will be followed with these "take-back" channels except that the applicant evaluation criteria established in the National Plan is to be considered. In all cases, area of coverage and channel loading criteria will be applied, except upon unique circumstances, after receiving a waiver from the Regional Oversight Committee. It is not consistent with the goals and objectives of this Region to permit the direct transfer of radio frequencies between agencies. All frequencies are to be returned to their respective "pools" to be assigned through the appropriate Coordinator for the most beneficial public use. Similarly, an agency is not to "farm down" frequencies to other services within their agencies simply to take advantage of the "surplus" equipment; there may be a more essential need elsewhere.

b. Frequencies licensed to State law-enforcement agencies, with the exception of 45.10MHz, 45.22MHz and 45.26MHz are dedicated "State Police" frequencies per FCC Rule Section 90.10(e)(12). Since these cannot be re-used by other than state law-enforcement organizations, it is not necessary for them to be surrendered until such time as the licensee deems they are no longer needed.

5. Supplement to the application form (FDR-3)

With each application (APCO form FDR-3 and FCC form 574) submitted to the Frequency Advisory Committee (FAC), the applicant shall also supply the following supplemental information:

Statement of need for a new system.

Details of the jurisdictional survey showing minimum radio coverage required.

Explanation of how the system will interoperate with related services in other bands.

Explanation of any budget commitment that has been made for the proposed system.

Proposed time schedule for implementation.

Explanation of how system will interface/interoperate with long-range radio communication such as amateur, satellite and/or emergency management communications systems.

Explanation and certification of how the applicant will comply with the common channel requirements.

Explanation as to the extent of participation in a cooperative/multi-agency system.

Explanation and time schedule for vacating presently authorized frequencies (if any).

V. COMMUNICATIONS INTEROPERABILITY

1. Common channel implementation

The implementation of the Common Channels required by the National Plan utilizes a two-tier network.

a. The Calling Channel is a full mobile relay. Wide-area transmitters shall be installed and maintained to assure coverage in all Zones where more than one(1) 800MHz system is operational. Where there are large system users (5 or more 800MHz channels), satellite receiver feeds may need to be provided to enhance the transmitter's coverage area. A station designated by the Oversight Committee in each Zone is responsible to assure that a watch is maintained on the Calling Channel at all times. Any or all agencies in the State may be authorized a control station for the purpose of monitoring and rendering assistance on the Calling Channel. On a Zone basis, to the extent that it will not deter transient mobiles from communicating in an emergency, an access coding/decoding scheme may be employed by mobiles and monitoring base stations to limit reception of unrelated calling messages.

b. Tactical Channels are geographically assigned throughout the Region. One or two localized mobile relay stations will be installed to cover specific geographical areas; this gives a fixed number of working channels in an area. In highly urbanized areas, multiple channels may be implemented. Placement and coverage of these systems are controlled by the Oversight Committee to permit reuse several times within the Region (State). "Talk-around" on all four tactical channels provides additional on-scene communications to supplement local mobile relay.

c. Existing High-band Common Channels will be maintained and used in areas not having access to 800MHz systems. Where applicable, 800MHz common channels shall be cross-repeated to existing High-band Mutual Aid channels in accordance with the uses listed as follows:

OHIO LEERN.... 154.935MHz, Police use only.
OHIO INTERCITY 155.370MHz, Police use only.
NLEF..... 155.475MHz, Police mobile use only.
EMA..... 155.805MHz, Emerg. Mngmnt use only.
FIRE..... 154.280MHz, Fire use only.
EMS..... 155.340MHz, Emerg. Medical use only.
EMS..... 155.280MHz, Emerg. Medical use only.

2. Areas of operation

The total area of operation includes the entire Region as defined elsewhere in this Plan and extends outward to include the total system area of any system of which any portion thereof falls within the Region.

3. Operation on the common channels

a. The five(5) interoperable channels are to be used only for activities requiring inter-communication between agencies not sharing any other compatible communications systems. Interoperable channels are not to be used by any agency for daily operations or intercommunications when another means is readily available. One or more Tactical Channels may be assigned by a primary dispatch center to accommodate a specific emergency situation.

b. Participants in the interoperability channels include Federal, State and Local Emergency Management Agencies. Police, Fire and providers of Basic and Advanced Life Support Services are the primary using agencies. Others in the Public-Safety Radio Service may also participate to the extent required to insure the safety of the public.

c. It is permissible to include school bus operators into interoperability to the extent that such facilities are enrolled in an emergency evacuation plan under the auspices of an Emergency Management Agency.

d. It is permissible to include Public Utilities into interoperability to the extent required for successful coordination of an emergency situation and as determined by local Public-Safety licensees.

4. Sub-regions

The Region is divided into Sub-regions or Zones that conform with State political boundaries. Within each Sub-region the Oversight Committee shall designate an appropriate agency (usually the local Ohio State Highway Patrol Post) to establish a primary Public-Safety dispatch/watch center.

Each such center shall:

Operate a base station, monitor and act as net control on the National Public-Safety Calling Channel.

Operate base or control station(s) on one(1) or more of the four(4) National Public-Safety Tactical Channels.

Coordinate with adjacent primary Public-Safety Dispatch Centers as well as other central points of the State.

5. Operating procedures

a. Plain English shall be used on all Common Channels at all times. Users come from varied backgrounds and disciplines each having their own "language"; the use of unfamiliar terms, phrases or codes during an emergency could cause confusion, jeopardize the emergency operation and negate the interoperability concept.

b. The agency designated by the Oversight Committee in any Zone will take necessary steps to assure that proper operating procedures are followed on their systems.

6. Calling channel (CALL)

The Calling Channel shall be used to contact other users in the Region that can render assistance at an incident. This Channel shall not be used as an ongoing Working Channel. Once contact is made between agencies, an agreed upon Tactical or Mutual Aid Channel shall be used for continued communication.

7. Tactical channels (TAC1 thru TAC4)

These frequencies are reserved for use by those agencies involved in interagency communication. Incidents requiring multi-agency participation will use these frequencies as directed by the agency assuming responsibility for an incident or area of concern. These frequencies may be subdivided into use by various Public-Safety Services as needed. Temporary use of one of these channels is permissible in the event of failure of an agency's main system.

8. Primary network control center

An area-wide Calling Channel will be established which will be monitored by a communications center designated by the Oversight Committee as Primary Net Control (See V.4). It is the responsibility of this center to respond to calls for assistance from any vehicle or dispatch point within its range. The Net Control will coordinate the assignment of Tactical Channels for ongoing emergency operations consistent with the geographic location of the emergency. Other Public-Safety licensees are encouraged to establish a dispatch point (control station) on the Calling Channel and any Tactical Channels that are operational within their area of jurisdiction.

9. Network operating method

a. A network will be established on the Calling Channel (CALL). This network will be wide-area to cover large sections of the State (Region). Multiple networks may be required to cover the outlying areas of the Region (State).

b. Communications systems on TAC1 thru TAC4 will be implemented by agencies on a distributed coordinated basis. Every Primary County of the region is intended to be covered by at least one of the TAC Channels. In areas not supporting an 800MHz trunked system, Common Channels will be used through mobile-to-mobile talk-around. Mobile relays on TAC1 thru TAC4 will be on a limited coverage design to permit reuse of the Channel several times within the Region and adjacent Regions.

10. Encryption standards

a. The use of encryption in the Ohio Region's Plan is encouraged for those agencies that, as part of their operation, have need to conduct covert operations requiring some assurance of security. The Plan recommends encryption techniques that provide high security levels as well as good voice reproduction.

b. Systems in which encryption is used are to be configured in such a way that garbled encrypted audio is not heard by other system users.

c. The nature of communications on the five(5) Common Channels to support a national system for interoperability. The use of encrypted communications on these Channels is prohibited.

11. Use of long-range communications

a. Major incidents may require the need for alternate long-range communications. Plans for using such alternative systems are to be addressed by lead agencies within the Region. These agencies shall integrate the appropriate interface to the five(5) National Channels as a minimum. Such long-range communications may employ the use of amateur, satellite and/or Emergency Management Agency systems, any or all of which should be incorporated as part of the communications plans for all lead agencies, as availability permits. Lead agencies will be depended upon to provide communications for themselves as well as smaller agencies in and out of the general area. Instances addressed in the National Public-Safety Planning Advisory Committee's (NPSPAC) Plan such as natural and man-made disasters could cause the need for such long-range communications.

b. The use of a mobile radio as a telephone via "interconnect" through a trunked or other two-way mobile radio system normally requires a significant amount of "air time"; therefore, automatic interconnects are not recommended for systems implemented under this Regional Plan. The use of existing Cellular Telephone networks for access to the Public Switched Telephone Network (PSTN) is recommended and will not impact Public-Safety systems. Where Cellular Telephone is not available or practical, interconnect is to be implemented under dispatcher control.

12. Aircraft-to-ground communications

a. The use of mobile radio in an aircraft shall be restricted.

b. Power output, when used to access a trunked system, shall be 2 watts ERP or less to minimize possible interference to distant systems.

c. Routine accessing 800MHz trunked system by aircraft more than 1000 feet above ground level (AGL) is not permitted due to potential interference with distant systems.

d. In conventional systems, an aircraft frequency, capable of being cross-patched under dispatcher control, shall be designated in each operating area for communication with dispatch centers and other Public-Safety aircraft.

VI. EQUIPMENT COMPATIBILITY & TECHNICAL STANDARDS

1. Definitions

a. Compatibility: The ability for all pieces of radio equipment within a Trunking Group to operate within its trunking system.

b. Interoperability: The ability for all Public-Safety radio equipment to have a means by which to intercommunicate when required for the welfare of the public.

2. Within FCC Rules, radio equipment used within a "Trunking Group" will be compatible to the extent that the system can be configured to allow intercommunication, as required, between all agencies by use of its trunking system.

3. All radio equipment used in the Region will be compatible to the extent that it meets FCC Rules and is capable of intercommunicating on an appropriate "conventional" channel by whatever means has been provided in a particular geographical area.

VII. OPERABILITY PERPETUATION

1. Continuation of current Local Operating Networks is to be encouraged.

2. Migration to 800MHz or other bands is encouraged as frequencies become available.

3. Formation of Trunking Groups of eligible users is to be encouraged.

4. Formation of Trunking Groups in major metropolitan areas is to be encouraged.

5. Definition. "Trunking Group": A contiguous group of eligible Public-Safety radio users who form or become members of any organization for the purpose of operating a shared Trunking Radio System.

VIII. TRAINING

1. The State shall offer and maintain state-of-the-art training for communicators.

2. The APCO Communicators' Training Course is recommended as a common training base for all Public-Safety Communicators.

IX. OVERSIGHT

1. The Oversight Committee shall be the Frequency Advisory Committee of the Ohio Chapter, Associated Public-Safety Communications Officers, Inc (OHIO APCO FAC).

2. The Committee shall be representative of all Public-Safety users.

a. Each User Group (see Appendix D-3) shall provide one(1) representative; if any User Group fails to provide a representative, its position will be left vacant while the Committee operates in the usual manner.

b. Up to five(5) additional members of each User Group may be ex-officio members of the Committee.

c. In matters requiring a vote, each user Group present at the meeting is to be considered based upon the Point Value Ratings specified in Appendix D on page D-3. Simple majority will rule.

d. The Chairman shall be the recognized APCO Local Advisor. The Chairman shall decide tie votes, not be counted as a user group representative and may promulgate rules, in addition to those herein, as necessary to assure proper operation of the coordination process.

e. Roberts Rules of Order shall govern all matters not covered herein.

3. The Committee shall act impartially regarding all Plan matters.

4. The Committee shall evaluate applications where conflict exists for available spectrum in accordance with the EVALUATION CRITERIA described in Appendix D.

5. The Committee shall accept and review matters from any user or user group within Region 33 or adjacent regions.

6. The Committee may revise or modify this Plan as deemed necessary to keep pace with advancement in technology and changing user needs. submit to FCC

7. Exceptions for State agencies

a. While the NPSPAC Final Report recommended and the FCC concurred, that trunking technology be employed by those licensees requesting "more than four(4) channels" (at one site), the Ohio Plan requires trunking for licensees having more than two(2) channels at a single site.

b. Exceptions to this guideline rests with a committee consisting of persons responsible for routine frequency coordination within the Department of Transportation and the Department of Highway Safety, Division of Highway Patrol and the Ohio Frequency Advisory Committee (FAC) Chairman. If one of the above named persons holds two(2) positions on this committee, a third person is to be named by the Manager, State Telecommunications Division, Department of Administrative Services.

c. The purpose of this committee is to review plans of any state agency requesting more than two(2) conventional single-site channels and to study the methods of spectrum management and efficiency of use. This committee shall also review and advise on geographic separation cases where a similar or the same agency requests co-channel use with an existing system less than seventy(70) miles apart. The Chairman shall also review all plans with the Oversight Committee and forward the findings to the FCC for final determination.

8. Exceptions for all other agencies

a. Applicants for exceptions to the Plan shall submit them to the Oversight Committee.

b. The Oversight Committee shall review the exceptions and tender their recommendation to the applicant for disposition as necessary.

...ucation of the Whitehall City School District
Helen Williams
Treasurer
2 22-29 3 7-14

NOTICE OF PUBLIC HEARING

The Ohio Department of Education, in accordance with the Carl D. Perkins Vocational Education Act of 1984 (Public Law 98-524), hereby gives notice of the opportunity for public comment on the State Plan for the Administration of Vocational Education in Ohio (July 1, 1988 through June 30, 1990).
The state plan qualifies Ohio for the receipt of federal funds under PL 98-524, and provides direction for the development and improvement of vocational education in Ohio.
The public hearing will be held at the State Board of Education meeting on Monday, April 11, 1988 for the purpose of accepting public comment. The meeting will be located in Hearing Room #1, 65 South Front Street, Columbus, Ohio.
copies items of the state plan may be obtained by writing the:
Ohio Department of Education
Division of Vocational and Career Education
Room 907
Ohio Departments Building
65 South Front Street
Columbus, OH 43266-0308
3 7

NOTICE TO BIDDERS

Sealed bids will be received by the Office of the Clerk-Treasurer, Board of Trustees, The Public Library of Columbus and Franklin County, 28 South Hamilton Road, Columbus, Ohio 43213 until 12:00 (twelve o'clock) noon, local time, Monday, March 21, 1988; and will be publicly opened and read immediately thereafter for all labor, material and services necessary for the:
MAIN LIBRARY as follows:
a) Bid Package No. 2 - SITE CLEANING and ROUGH SITE GRADING, EXCAVATION AND BACKFILLING.
b) Bid Package No. 3 - SHEETING AND SHORING.
c) Bid Package No. 4 - EXISTING BOILER ROOM MECHANICAL MODIFICATIONS.
The following Bid Packages are Minority Set Aside:
d) Bid Package No. 5 - EXISTING BOILER ROOM ELECTRICAL MODIFICATINS.
e) Bid Package No. 6 - SAFETY AND GENERAL CONDITIONS.
all in accordance with the Contract Documents dated February 22, 1988, and any addenda thereto, prepared by Design Group, Inc., architects for said work. A single bid will be received for each BID PACKAGE stated above.
Contract Documents may be examined after February 24, 1988, at the Owner's Offices, 28 South Hamilton Road, Columbus, Ohio 43213; the Builder's Exchange, 1175 Dublin Road, Columbus, Ohio 43215; the F.W. Dodge Corporation Plan Room, 3592 Corporate Drive, Suite 106, Columbus, Ohio 43229; the Associated Builders and Contractors, Icn., ABC Plan Room, 2700 E. Dublin Granville Road, Columbus, Ohio 43229, and the offices of Turner/Smoot, Construction Manager, 370 E. Town Street, Columbus, Ohio 43215.
Copies of the Contract Documents may be obtained from:
TURNER/SMOOT, J.V.
Construction Manager
370 E. Town Street
Second Floor
Columbus, Ohio 43215

...
Dodge Reports SCAN, Cleveland, OH 44115
Builders Exchange of Central Ohio, Columbus, OH 43215.
F.W. Dodge, Columb... 43229.
ABC Plan Room, C... OH 43229.
Copies of the Notice... ders, Form of Pr... Form of Bond, Form... tract, EEO Bid Co... Instructions to Bidde... eral Conditions, Plan... fications and other ... Documents together ... further information... may be obtained by Contractors from the ... of McDonald, Cassell ... ett, 2079 West Fifth ... Columbus, Ohio 432... 488-5953. All biddin... ments will be for... SHIPPING CHARGE... LECT upon receipt ... posit in the amount ... per set in favor of M... Cassell & Bassett. Th... it will be refunded t... who return the pl... specifications in goo... tion within ten (10) ... ter receipt of bids. ... of replacement of a... ing or damaged do... will be deducted from... posit. The low bidd... retain the plans and ... cations and the dep... be refunded.
Subcontractors and ... suppliers may acq... their convenience. P... Specifications or ... thereof by paying ... cost of reproduction ... dling.
CONTRACTORS R... ING ASSISTANCE ... CURING BIDS FRO... TIFIED MBE SU... TRACTORS ... SUPPLIERS MAY ... TACT THE STATE ... EMPLOYMENT C... NATOR BY CALLI... 466-8380 OR THE ... TY BUSINESS DE... MENT DIVISION B... ING 614-466-5700 O... FREE ON 1-800-282...
Each bid must be ... panied by a BID G... TY meeting the ... ments of Section ... the Ohio Revised Co...
THE BID GUA... AND CONTRACT... MUST BE ISSUE... SURETY COMPANY... ING THE REQUIR... O ARTICLE 2 OF ... STRUCTION TO BI...
Bids shall be se... addressed to: D... MENT OF ADMI... TIVE SERVICES, D... OF PUBLIC WOR... FICE OF STATE ... TECT AND ENGIN... EAST BROAD S... STATE OFFICE ... 35TH FLOOR, CO... OHIO 43215.
The Minimum W... requirements of ... Code Chapter 4115... Equal Employment... tunity Bid Condition... vised Code Section ... and 153.591 and th... nor's Executive ... January 7, 1972 are ... ble to this bid invit...
THE MINORIT... ASIDE REQUIR... OF AMENDED ... TUTE HOUSE BIL... THE 113th REGUL... SION OF THE G... ASSEMBLY, AND ... CALLY THE RE... MENTS OF REVISL... SECTION 123.151(C) (2) and (3), RELATING TO MINORITY BUSINESS ENTERPRISE SUBCONTRACTS AND MATERIAL PURCHASE AND SERVICE SUPPLY CONTRACTS, ARE APPLICABLE TO THIS INVITATION TO BID.
No bidder may withdraw his bid within sixty (60) days after the actual date of the opening thereof. The Deputy ...

...claims and for inquiries regarding the liquidation should be addressed to:
Ohio Department of Insurance
...

February 26, 1988
PUBLIC NOTICE
To all Public Safety Organization Administrators:
Having been duly certified to the Federal Communications Commission (FCC) by the Associated Public-Safety Communications Officers, Inc. (APCO) as the Convenor of an initial meeting of representatives of parties eligible for radio licensing in the FCC's Public Safety and Special Emergency Radio Services to establish a Regional Planning Committee in the State of Ohio (also known as Region 33), I hereby give PUBLIC NOTICE that such initial meeting will be held on THURSDAY APRIL 7, 1988 at the STATE FIRE TRAINING ACADEMY, 8895 E. MAIN ST., REYNOLDSBURG, OH (suburb of COLUMBUS) beginning at 10:30 am.
Region 33 is one of 48 established by the FCC, throughout the country. The responsibility of the Regional Planning Committee is to develop a Plan for use of frequencies in the 821-824 and 866-869 megahertz bands recently allocated by the FCC for use by such licensees.
It is essential that participants in the Committee be representative of all Public Safety and Special Emergency Radio Services from all parts of the state. Participation in this planning process will ensure that the interests of all eligible entities be considered. If you are not communication-oriented, please delegate at least one person with some communication interest to represent your organization.
Parties interested in participating in the regional planning process should contact me as soon as possible.
This PUBLIC NOTICE is in accordance with the FCC's Report & Order in General Docket No. 87-112, adopted by the FCC on November 24, 1987 and released on December 18, 1987. The Report & Order was based largely upon the Final Report of the National Public Safety Planning Advisory Committee (NPSPAC), which was submitted to the FCC on September 9, 1987.
Copies of the General Docket 87-112 and the NPSPAC Final Report are available from the FCC's duplication contractor: International Transcription Services, Inc., Suite 140, 2100 M St. NW, Washington DC 22037, Phone (202) 857-3800.
Donald G. Flaten
Regional Convenor,
National Plan
Ohio Turnpike Commission
682 Prospect Street
Berea, OH 44017
Tel: (216) 234-2081
3/7

...tion to take action on certain rules in the Ohio Administrative Code and to hold a public meeting pursuant to Section ...

- A - 1 -

The State Board of Education announces its intent to amend Rule 3301-41-01 entitled "Standards for issuing an 'Ohio Certificate of High School Equivalence.' "The ...

...matter is pursuant to the procedural requirements of the Ohio Revised Code Chapter 119 and is based upon the record of the public hearing conducted by the OEPA on ... 10, 1988, and comments received during the ... period.
...in copies of the rulemaking, contact ... Cavis, Hearing ... Ohio EPA, 1800 ... Drive, P.O. Box ... lumbus, Ohio 43266-... 481-2115.
...on of the Director is ... may be appealed to ... ronmental Board of ... (EBR) pursuant to ... vised Code 3745.04. ... al must be in writ... set forth the action ... ned of and the ... upon which the ap... based. The appeal ... filed with the EBR ... irty (30) days after ... e of the Director's ... opies of the appeal ... served upon the Di... the OEPA and upon ... ronmental Enforce... tion of the Ohio At... neral's Office with... (3) days of filing ... EBR. The EBR's ad...

...Director of the Ohio Department of Transportation, Columbus, Ohio, until 10:00 A.M. Ohio Standard Time, Tuesday, March 29, 1988, for improvements in: Delaware, Fayette, Franklin, Madison, Marion, Morrow, Pickaway and Union Counties, Ohio, on various routes and sections in Delaware, Fayette, Franklin, Madison, Marion, Morrow, Pickaway and Union Counties, Ohio, by removing and upgrading existing expressway and freeway signing. Project Length: 0.00 feet or 0.00 miles. Work Length 859,900.80 feet or 162.86 miles. Pavement Width: Varies.
The Ohio Department of Transportation hereby notifies all bidders that it will affirmatively insure that in any contract entered into pursuant to this advertisement, minority business enterprises will be afforded full opportunity to submit bids in response to this invitation and will not be discriminated against on the grounds of race, color, or national origin in consideration for an award. "Minimum wage rates for this project have ...

...their convenience. Plans and Specifications or portions thereof by paying for the cost of reproduction and handling.
CONTRACTORS REQUIRING ASSISTANCE IN SECURING BIDS FROM CERTIFIED MBE SUBCONTRACTORS AND SUPPLIERS MAY CONTACT THE STATE EQUAL EMPLOYMENT COORDINATOR BY CALLING 614-466-8380 OR THE MINORITY BUSINESS DEVELOPMENT DIVISION BY CALLING 614-466-5700 OR TOLL FREE ON 1-800-282-1085.
Each bid must be accompanied by a BID GUARANTY meeting the requirements of Section 153.54 of the Ohio Revised Code.
THE BID GUARANTY AND CONTRACT BOND MUST BE ISSUED BY A SURETY COMPANY MEETING THE REQUIREMENTS O ARTICLE 2 OF THE INSTRUCTION TO BIDDERS.
Bids shall be sealed and addressed to: DEPARTMENT OF ADMINISTRATIVE SERVICES, DIVISION OF PUBLIC WORKS, OFFICE OF STATE ARCHI... 30 ... T. ... R. ... IS. ... ite ... ed ... the ... ar... le... .59 ... er... of ... ca... ET ... TS ... TI... OF ... ES... AL ... FI... RE... DE ... and ... RI... ER... TS ... R... UP... AP... VI... raw ... days

This legal advertisement was published on March 7, 1988 in eight /8/ newspapers of general circulation in every major area of the state, these being;

The Columbus Dispatch
The Youngstown Vindicator
The Akron Beacon Journal
The Lorain Journal
The Cleveland Plain Dealer
The Toledo Blade
The Dayton Daily News
The Cincinnati Enquirer

... Documents may be ... d after February 15, ... the Owner's offices, ... Hamilton Road, Co... Ohio 43213; the ... s Exchange, 1175 ... Road, Columbus, Ohio ... the F.W. Dodge Corpo... Plan Room, 3592 Cor... Drive, Suite 106, Co... Ohio 43229; the As... d Builders and ... tors, Inc., ABC Plan ... 2700 E. Dublin Gran... oad, Columbus, Ohio

...of the Contract Docu... may be obtained from: ... DY/NOLAN, LTD ... East Broad Street ... mbus, Ohio 43202 ... hone: (614) 253-2623 ... sit will be required. ... must be accompan... a Bid Guaranty or a ... d or cashier's check ... er of credit. The ... of the bid Guaranty/ ... ed Check/Letter of ... shall be ten (10%) ... of the bid plus all ... ernates.
...roject is subject to Chapter 4115 of the Ohio Revised Code regarding Prevailing Rates of Wages.
A PRE-BID CONFERENCE to receive any questions pertaining to the Project will be held at 10:00 a.m. on February 29, 1988, at The Public Library of Columbus & Franklin County, 28 South Hamilton Road, Columbus, OH 43213.
No Bidder may withdraw his ...

...O.R.C. notice is hereby given that sealed bid proposals will be received by the Board of County Commissioners of Franklin County, Ohio, in the Offices of the Franklin County Purchasing Department, located at the County Administration Building, 410 S. High St., 1st. Floor, Columbus, Ohio 43215 as indicated on the following individual bids:
1. Bid Item(s) Photo Supplies. Est. Cost. $35,000.00. County Agency. Sheriff. Purchase Order No., 8C12134. Date and Time, March 15, 1988 at 2:00 p.m.
2. Bid Item(s) Laundry Contract. Est. Cost. $13,000.00. (More or less) County Agency. Domestic Relations. Purchase Order No., 8C11549. Date and Time, March 15, 1988 at 2:30 p.m.
3. Bid Item(s) Paternity Establishment Testing Services. Est. Cost. $85,000.00. County Agency. Child Support Enforcement. Purchase Order No., 8C10510. Date and Time, March 15, 1988 at 3:00 p.m.

...thousand dollars, it shall be accompanied by a bond or cashiers check made payable to the "Board of Franklin ...

...after the actual date of the opening thereof. The Deputy Director, Division of Public Works, reserves the right to waive any informalities or to reject any or all bids.
THE DEPARTMENT OF ADMINISTRATIVE SERVICES
DIVISION OF PUBLIC WORKS
DANIEL F. SHIELDS,
DEPUTY DIRECTOR
2/18-23-29, 3 7

PUBLIC BID ADVERTISEMENT

Pursuant to the provisions of Section 153.06 and 153.07 of the Ohio Revised Code, public notice is given that sealed proposals will be received by the DEPARTMENT OF ADMINISTRATIVE SERVICES, DIVISION OF PUBLIC WORKS, OFFICE OF THE STATE ARCHITECT AND ENGINEER, 30 EAST BROAD STREET, STATE OFFICE TOWER, 35TH FLOOR, COLUMBUS, OHIO 43266-0403 until Tuesday, March 15, 1988 at 1:00 p.m. Eastern Standard Time and ... tely there... ng the ma... ng the la... ution and

APPENDIX A

NO. ... -144 ... NCY ... OR ... ELECTRICAL SERVICE
REPLACEMENT
DAYTON MENTAL HEALTH CENTER
DAYTON, OHIO

COPY OF THE LEGAL NOTICE ON PAGE NO. A-1 WAS MAILED TO EACH OF THE FOLLOWING:

Chester Jones
Ohio Dept. of Transportation
Bureau of Communications,
Permits, Scales
1610 West Broad Street
Columbus, OH 43223

Colonel Walsh
Ohio State Highway Patrol
P. O. Box 7037 - Station E
Columbus, OH 43266-0562

William Hopstetter
Dept. of Natural Resources
830 Kinnear Road
Columbus, OH 43212

Larry Weaver
State/Federal Funds Coordinator
Office of Budget and Management
30 East Broad Street
34th Floor
Columbus, OH 43266-0411

Doug Coppess, President
Box 21 Rescue Squad
500 Adrian Court
Brookville, OH 45309

Frank Dumovic, Patrolman
Salem Police Dept.
231 South Broadway
Salem, OH 44060

Paul Mayer
Ohio State Highway Patrol
P. O. Box 7037 - Station E
Columbus, OH 43266-0562

Robert Steiger
City of Brecksville
6816 Westview Drive
Cleveland, OH 44141

Chief Gene Sharp
Ft. Shawnee Police Dept.
2050 W. Breese Road
Lima, OH 45086

Chief Tom Bihl
Portsmouth Police Dept.
728 2nd Street
Portsmouth, OH 45662

Chief Martin Kendzora
N. Market Street
St. Clairsville, OH 43950

Chief Jess Moore
President, Ohio Chief's Assn.
7240 E. Main Street
Reynoldsburg, OH 43068

Chief Charles W. Frank
Troy Police Dept.
106 S. Market Street
Troy, OH 45373

Keith Mattison, Patrolman
Parma Heights Police Dept.
6184 Pearl Road
Parma, Heights, OH 44130

Joseph A. LaGuardia
Cleveland Fire Dept.
310 Carnegie Ave.
Cleveland, OH 44115

Jerestene Leath
Lucas County 9-1-1
2444 Scottwood
Toledo, OH 43620

Sheila Lehrter
NCR Corporation
955 Eastwind Dr.
Westerville, OH 43081

Robert Levy
Antenna Specialists Co.
12435 Euclid Ave.
Cleveland, OH 44106

Patricia Mae Lutz
503 Ashland Ave.
Cuyahoga Falls, OH 44221

Michael J. Mahoney
8180 Joyce Road
Broadview Heights, OH 44147

David K. Martinez
247 Cheltenham Dr.
Centerville, OH 45459

Mary E. Matthews
1062 Worthington Woods
Worthington, OH 43085

Keith Mattison
6184 Pearl Road
Parma Heights, OH 44130

Stephen R. Menosky
1408 Douglas Ave.
Youngstown, OH 44502

Lucretia Merritt
137 Mia Ave.
Dayton, OH 45427

Dominic V. Meuti
5661 Perkins Road
Bedford Heights, OH 44146

Stephen P. Isenberg
160 Woodbine Ave. SE
Warren, OH 44483

Judith L. Jackson
340 Roxbury Road
Dayton, OH 45417

Andrea Johnson
Cuyahoga Metro Housing
1717 W. 25th Street
Cleveland, OH 44113

Patricia A. Katros
9588 Wolf Creek Pike
Dayton, OH 45426

Mary L. Kenneley
570 Harvey St., Apt. 204
Kent, OH 44240

Prisicila L. Lipker
4119 Pleasantview Ave
Dayton, OH 45420

Anita M. Kite
4138 Farnham Ave.
Dayton, OH 45420

Larry H. Kline
Antenna Specialists Co.
30500 Bruce Industrial Py.
Cleveland, OH 44139-3996

Dale C. Knable
14808 Wilmington Dr.
Strongsville, OH 44136

Gerald U. Knapp
790 South Munroe Road
Tallmadge, OH 44278

Robert J. Kohn
Bedford Police Dept.
65 Columbus, Road
Bedford, OH 44146

Bradley K. Kunze
P. O. Box 401
Bellefontaine, OH 43311

Kathleen Niswander
Cincinati Police Dept.
310 Ezzard Charles Drive
Cincinnati, OH 45214

John Obrien
1728 Tower Blvd.
Lorain, OH 44053

James R. Oldham
Springfield Fire Division
350 N. Fountain Avenue
Springfield, OH 45505

Richard L. Osborne
53 Northeast Ave.
Tallmadge, OH 44278

Gary Palinkas
Parma Police Dept.
5750 W. 54th Street
Parma, OH 44129

Eugene A. Park
959 Mildred Ave.
Lorain, OH 44052

Mark A. Patchen
2825 W. Granville Road
Worthington, OH 43085

R. M. Patterson Jr.
Kent State University Police
Stockdale Safety Bldg.
Kent, OH 44242

Rodney Perenovich
Columbiana Co. Sheriff's Dept.
227 N. Market Street
Lisbon, OH 44432-0000

Michael S. Pierce
660 Arlington Drive
Cincinnati, OH 45244

Charles F. Plassenthal
1019 Hampshire Road
Dayton, OH 45419

Richard L. Post
2106 Rustic Road
Dayton, OH 45414

David Miller
618 Jackson Drive
Port Clinton, OH 43452

Mary L. Miller
2405 Trinity Drive
Middletown, OH 45044

Gregory Mills
#550
30951 Lakeshore
Willowick, OH 44094

Stephen J. Monnin
815 St. Nicholas Ave.
Dayton, OH 45410

Michael E. Moore
59 Woodsdale Ave.
Cincinnati, OH 45216

Arthur Moore
9772 Thwing Road
Chardon, OH 44024

Nancy L. Morgan
119 Baltimore Street
Dayton, OH 45404

John A. Morris
Syntonic Technology, Inc.
244 S. Salem-Warren Road
North Jackson, OH 44451

David R. Mote
627 S. Miami Street
West Milton, OH 45303

John Musser
7200 N. New Hope Road
Fletcher, OH 45326

H. Weldin Neff
117 E. Market Street
Tiffin, OH 44883

Randy R. Neidert
Cuyahoga Falls Communications
2310 Second Street
Cuyahoga Falls, OH 44221

Chief William Casey
Ohio Fire Chief's Association
315 N. Fountain Ave.
Springfield, OH 45501

Ohio Township Association
5969 E. Livingston Avenue
Columbus, OH 43232

Ohio Veterinary Medicl Assn.
1350 W. 5th Avenue
Columbus, OH 43212

Ohio Police Chief's Assn.
2929 Kenny Road
Columbus, OH 43221

Ohio Assn. Comm. Mental Health Boards
35 E. Gay Street
Columbus, OH 43215

Ohio Assn. of Co. Mental Retardation Boards
75 E. Wilson Bridge Road
Worthington, OH 43085

Ohio Hospital Association
21 W. Broad Street
Columbus, OH 43215

County Commissioners Assn. Ohio
40 South 3rd. Street
Columbus, OH 43215

Buckeye State Sheriff's Assn.
150 E. Broad Street
Columbus, OH 43215

Ohio State Firefighters Assn.
360 S. 3rd. Street
Columbus, OH 43215

Ohio Professional Firefighters Association
16 E. Broad Street
Columbus, OH 43215

Karen L. Brooks
1129 Wilson Road
Dayton, OH 45407

Fred Benz
9825 Tollgate Lane
Montgomery, OH 45242

Ronald Lee Berente
Lucas Co. Sheriff's Dept.
1622 Spielbusch Avenue
Toledo, OH 43624

Leslie I. Berman
11347 Valley View Road
Sagamore Hills Twp., OH 44067-1767

Matt Biscotti
Lakewood Police Dept.
12650 Detroit Road
Lakewood, OH 44107

David L. Bly
1734 W. 28th Street, #103
Cleveland, OH 44113

Ralph A. Bonacci
4075 W. 210th Street
Fairview Park, OH 44126

David M. Borden
8893 Chevington Chase
Pickerington, OH 43147

Tim A. Bourdess
250 E. Town Street
Cols. & Franklin Co. DSA
Columbus, OH 43215

Matthew C. Brichta
99 Hillsdale Avenue
Rossford, OH 43460

Edward L. Brisbin
36445 Hedgerow Park Drive
North Ridgeville, OH 44039

Sam E. Brobst
754 Mimosa Place
Columbus, OH 43219

Janet S. Tracy
Bowling Green Univ. Police
104 Commons
Bowling Green, OH 43402

Ronald C. Treon
515 E. Main Street
Van Wert, OH 45891

Thomas A. Trufant
220 Greenlawn Avenue
Columbus, OH 43223

Karla Turner
3138 Mary Avenue
Columbus, OH 43204

W. Bruce Umpleby, Jr.
Stark Co. Sheriff's Office
4500 Atlantic Blvd. NE
Canton, OH 44711

Kenneth Underwood
ALLTEL Service Corp.
P. O. Box 2227
Hudson, OH 44236

Alan L. Vasu
Vasu Communications
2400 Ridgeland Drive
Avon, OH 44011

John Vilagi
Avon Police Dept.
36774 Detroit Road
Avon, OH 44011

James E. Vogley
Regional Emergency Dispatch
54 City Hall Street, SE
Massillon, OH 44646

R. B. Wedig
Cincinnati Bell Telephone
201 E. 4th St. - Rm. 102-1050
Cincinnati, OH 45201

Mark S. Whisman
2227 Brookpark Drive
Kettering, OH 45440

Margaret A. Whitmoyer
3489 Demington Road
Columbus, OH 43232

Edward P. Wild
5860 Andrews Road
Mentor, OH 44060

Eugene F. Wiley
239 E. Jenkins Avenue
Columbus, OH 43207

Dorothy A. Williams
4630 Greenwich Avenue
Dayton, OH 45406

Murray Withrow
CECOMS - Room 409
1255 Euclid Avenue
Cleveland, OH 44115

Jean Yarnell
Bowling Green Univ. Police
104 Commons
Bowling Green, OH 43402

Joseph P. Yonadi
120 W. Gay Street
Columbus, OH 43215

Debbie Zumbiel, Grter.
Cincinnati Airport P. D.
P. O. Box 75200
Cincinnati, OH 45275-2000

Ralph T. Wehking
1987 Fossway Ct.
Cincinnati, OH 45230

Maurice J. Wesselmann, Jr.
Hamilton County Communications Center
2377 Civic Center Drive
Cincinnati, OH 45231

Stephen M. Ruff
824 Buckingham Road
Dayton, OH 45419

Robert L. Schubert
Wolf Island
10077 Co. Road 253
Lakeview, OH 43331

Sharon Sellars
330 Caroline Street
New Richmond, OH 45157

Robert E. Sharp
Youngstown Fire Dept.
420 W. Federal Street
Youngstown, OH 44502

William F. Smith
Hamilton Co. Comm. Center
2377 Civic Center Dr.
Cincinnati, OH 45231

Martin L. Smith
2007 S. 5th Street
Ironton, OH 45638

William E. Stanton
Ohio Bell Telephone Co.
150 E. Gay St. 613 Rm. 14D
Columbus, OH 43215

Richard E. Steinke
203 E. Court Street
Sidney, Oh 45365

Marya M. Sulfridge
4411 Reading Road
Dayton, OH 45420

R. Scott Swearengin
Summit County DSA
175 S. Main Street, Rm. 207
Akron, OH 44308

Terry L. Tilton
Columbus Police Dept.
120 W. Gay Street
Columbus, OH 43215

Jerome E. Tokarsky
1430 Martin Drive
Cincinnati, OH 45202

Warren D. Powelson
City of Elyria
851 Garden Street
Elyria, OH 44035

Carol E. Pratt
12406 Cross Creek Road
Bowling Green, OH 43402

Peter Qualtieri
New Bremen Emergency Squad
P. O. Box 328
New Knoxville, OH 45871

L. Quigley
Bramco, Inc.
P. O. Box 1136
Piqua, OH 45356

Dwight Radcliff
Sheriff's Department
121 W. Franklin Street
Circleville, OH 43113

Ted Randolph
5661 Perkins Road
Bedford Hts., OH 44146

Paul S. Reeves
P & R Communications
731 E. First Street
Dayton, OH 45402

David Reichelt
L-Tronics, Inc.
220 Alpha Park
Highland Heights, OH 44143

Beryl T. Reichelderfer
4495 Fosnaugh School Road
Amanda, Oh 43102

Claudia O. Reinemeyer
834 Vale Court
Bowling Green, OH 43402-4848

Ronald R. Rodenbeck
Hamilton Co. Comm. Center
2377 Civic Center Dr.
Cincinnati, OH 45231

John E. Ross
Cols. & Franklin Co. DSA
250 E. Town Street
Columbus, OH 43215

David P. Grahl
18 W. Hudson Avenue
Dayton, OH 45405

Nick Grilliot
Thomas Shelby & Co., Inc.
309 S. Park Drive
St. Marys, OH 45885

Marvin Grossman
25270 Benesch Drive
Warrensville Twp., OH 44122

Marilyn Groves
224 Park Avenue
London, OH 43140

Frank F. Gubeno, Jr.
8693 Green Meadows Ave.
Canal Fulton, OH 44614

Dwight J. Hahn
1721 Auburn Ave.
Dayton, OH 45414

John W. Hannum
237 S. Erie Street
Toledo, OH 43602

Ronald D. Harbaugh
3931 Cottingham Drive
Cincinnati, OH 45241

Richard Hart
247 Sunflower Dr.
Brunswick, OH 44212

James Hause
City of Lebanon
40 S. Broadway
Lebanon, OH 45036

Joe Havlovic
Motorola, Suite 524
4500 Lake Forest Drive
Cincinnati, OH 45242

Frank Hemrich
585 E. 22nd. Street
Euclid, OH 44123

David L. Henning, Jr.
868 Shadowrow Dr.
Willoughby, OH 44094

Roberta Hill
1727 Tuttle Avenue
Dayton, OH 45403

John G. Hilliard
City of Lancaster
P. O. Box 1099
Lancaster, OH 43130

William H. Hinkle
Hamilton Co. Comm. Center
2377 Civic Center Dr.
Cincinnati, OH 45231

Clyde M. Hirn
3432 Rolfe Ave.
Dayton, OH 45414

Denise L. Hockey
2056 Bellefontaine Ave.
Dayton, OH 45404

Barry R. Holbrook
128 Jay Street
Dayton, OH 45410

Robert. M. Holland
538 N. Market Street
Wooster, OH 44691

Gwendolyn E. Holliday
4016 Shenandoah Dr.
Dayton, OH 45417

Joel Russell Hopwood
P. O. Box 22
Mount Vernon, OH 43050

Diane Law
NCR Corporation
1700 S. Patterson Blvd.
Dayton, OH 45479

Todd Ingberg
NCR Corporation, SDC-2
1700 S. Patterson Blvd.
Dayton, OH 45479

Robert M. Davis
5468 Larkwood Road
Columbus, OH 43229

Richard B. Deal
41 N. Perry Street
Dayton, OH 45422

Karen A. Dean
1671 19th Street
Cuyahoga Falls, OH 44223

Virgil L. Dehoff
14878 Wooster St., NW
North Lawrence, OH 44666

Wallace E. Dennis
1 Courthouse Square
Bowling Green, OH 43402

Alex F. Dolgosh
Antenna Specialist, Inc.
30500 Bruce Industrial Pkwy.
Cleveland, OH 44139-3996

David J. Domer
Domer Communication, Inc.
7080 Whipple Ave. NW
North Canton, OH 44720

Daniel A. Dunlap
8500 Garfield
Mentor, OH 44066

Walter M. Duzzny
120 Market Street
Youngstown, OH 44503

Sandra A. Ehrbar
6115 Christman Drive
North Olmstead, OH 44070

Thomas E. Elrod
4200 Dryden Road
Moraine, OH 45439

Richard G. Elsmer
330 W. Second Street
Dayton, OH 45422

Kenneth Etzwiler
110 Cottage Street
Ashland, OH 44805

Howard E. Evans
Akron Communications Division
1055 Home Avenue
Akron, OH 44310

Lynne C. Feller
2500 Impala Street
Wooster, OH 44691

Donald Flahan
Ohio Turnpike Commission
682 Prospect Street
Berea, OH 44017

William A. Fox
Bowling Green Police Comm.
175 W. Wooster St.
Bowling Green, OH 43402

Daniel Frano
310 Carnegie St.
Cleveland, OH 44115

M. R. Friedberg
2537 Claver Road
Cleveland, OH 44118

Ronald J. Gecsi
Great Lakes Communication
3712 N. Roger Dr.
Port Clinton, OH 43452

James Gibson
P. O. Box 741
Middletown, OH 45042

Nancy Gleason
Mobilcomm
1211 W. Sharon Road
Greenhils, OH 45240

Dorothy C. Goldstein
1547 Roselawn Road
Mayfield Heights, OH 44124

Marianne J. Gorslene
3445 Mayfield
Cleveland Hgts., OH 44118

Loran D. Alexander
P. O. Box 1004E
Wooster, OH 44691

Paul J. Alexander
1701 Laird Avenue
Dayton, OH 45420

William C. Allen, Jr.
C.R.I.S.
1255 Euclid Ave, 4th Floor
Cleveland, OH 44115

Robert G. Armstrong
City of Sylvania Police
6635 Maplewood Avenue
Sylvania, OH 43560

Karen D. Arnold
917 Cherry Drive, Apt. 3
Dayton, OH 45406

John G. Ault
24640 Ault Road
Perrysburg, OH 43551

Aaron S. Babb
10640 N. Hardin Road
Piqua, OH 45356

Kurt Banford
10155 Sperry Road
Kirtland, OH 44094

Harold D. Barber
151 Summit Road, S.E.
Thornville, OH 43076

J. Michael Barnes
P. O. Box 8831
Strongsville, OH 44136

James J. Beard
804 Gates Mills Blvd.
Medina, OH 44256

David R. Grossnickle
Broadview Heights Police Dept.
8938 Broadview Road
Broadview Heights, OH 44147

Carl J. Buhr
4645 Montgomery Road
Norwood, OH 45212

Tom Burroughs
Hamilton Co. Comm. Center
2377 Civic Center Drive
Cincinnati, OH 45231

F. Donald Bush
Dictaphone
870 High Street
Worthington, OH 43085

David P. Chance
1436 Delynn Drive
Centerville, OH 45459

Charles Clark
8433 Cliveridge Road
Chagrin Falls, OH 44022-3818

Richard W. Clippard
5540 Larkwood Road
Columbus, OH 43229

Kenneth J. Coleman
1115 Watervliet Avenue
Dayton, OH 45420

Charles E. Cook
419 Worley Road
Marion, NC 28752

Robert Coy, Jr.
6475 Drake Road
Cincinnati, OH 45243

James W. Cribbs
P. O. Box 335
Wayne, OH 43466

Janis Arnett Davidson
31 Rosewood Court
Bowling Green, OH 43402

H. Cooper Snyder (Chairman Education)
State Senator
6508 Spring Hill Drive
Hillsboro, OH 45133

Theodore M. Gray (Highway Transportation & Local Government Chairman)
Ohio Senate
The Statehouse
Columbus, OH 43216

Ronald V. Gerberry
State Representative
2351 Penny Lane
Youngstown, OH 44515

Marc D. Guthrie (Chairman, Highway & Public Safety)
State Representative
228 Sandy Lane S.E.
Newark, OH 43055

Ike Thompson (Chairman, Transportation & Urban Affairs)
State Representative
899 East 128th Street
Cleveland, OH 44108

Frank Volk, Sgt.
Cleveland Police Dept.
1300 Ontario
Justice Center - 9th floor
Cleveland, OH 44113

Lowell Joy (EMS- Governor's Office - Ohio)
4753 Woodland
Port Clinton, OH 43542

Fred Engleman, (Bureau Chief - Gov. Office)
65 East State Street - Suite 312
Columbus, OH 43215

Ralph Machler
IMSA President - Ohio
6277 Meadowbrook Drive
Mentor, OH 44060

Jim Peck, President
Buckeye State Sheriff's Association
150 East Broad Street - Suite 308
Columbus, OH 43215

David Troutman, 1st Vice President
Buckeye State Sheriff's Association
150 East Broad Street - Suite 308
Columbus, OH 43215

Irvin Flory, Sheriff
Henry County Sheriff's Dept.
123 E. Washington Street
Napoleon, OH 43545

OHIO - Consolidated Metropolitan Statistical Areas, Primary Metropolitan Statistical Areas, Metropolitan Statistical Areas, Counties, and Selected Places

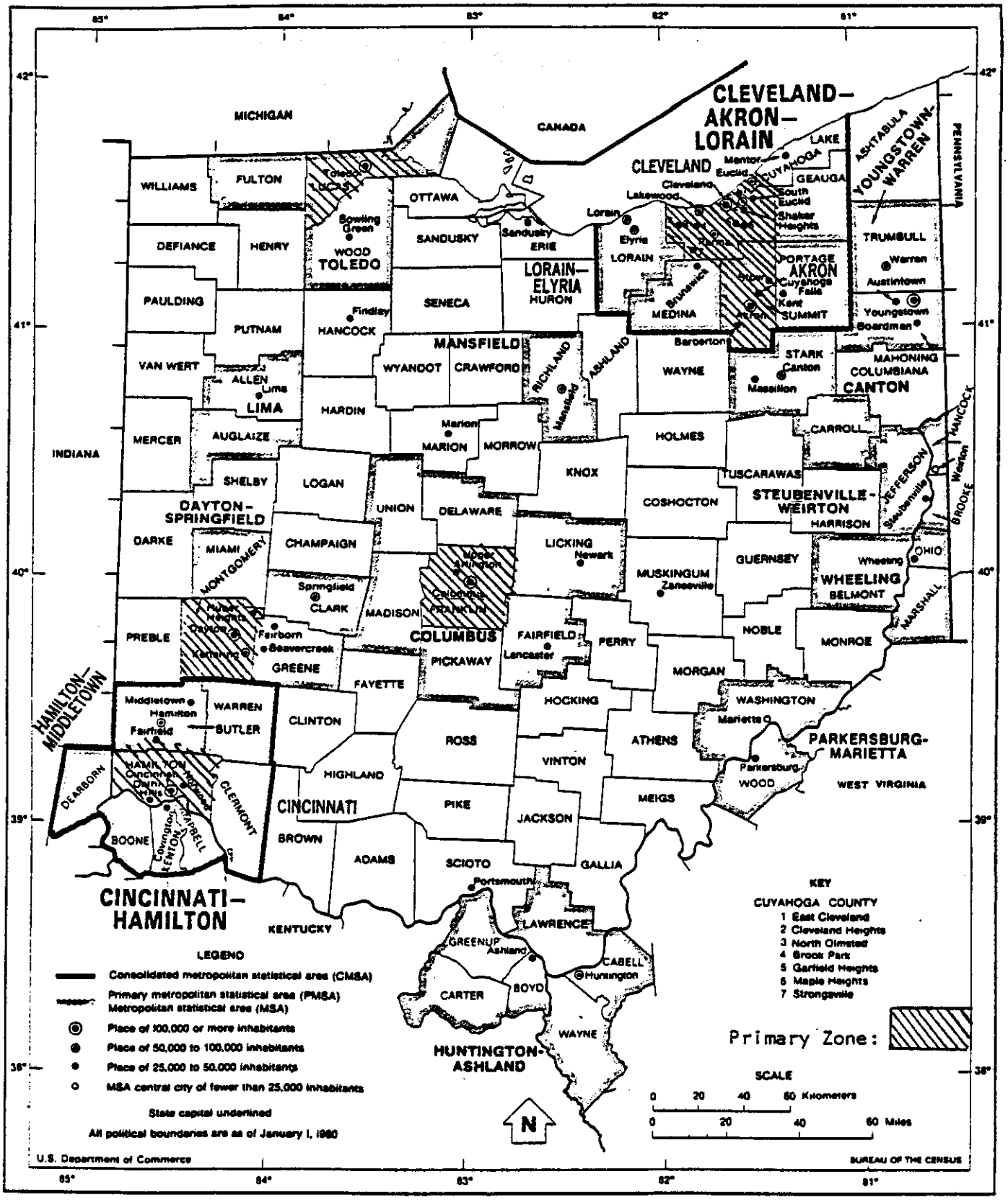

CMSA, PMSA, and MSA boundaries are as defined on June 30, 1983

- APPENDIX B -

SERVICE CODES BY MOBILE CATAGORY

County	Land Vehicle	Hand Held	Air Craft	Mobile	Pager	Total
[illegible]S	569	157	0	7	0	733
[illegible]N	1,542	1,173	4	14	2,000	4,733
ASHLAND	517	284	0	0	350	1,151
ASHTABULA	1,959	798	0	64	761	3,582
ATHENS	846	404	0	2	239	1,491
AUGLAIZE	1,343	473	0	45	123	1,984
BELMONT	1,083	399	0	2	530	2,015
BROWN	555	171	0	2	0	728
BUTLER	2,337	1,326	0	348	748	4,759
CARROLL	235	235	0	14	93	577
CHAMPAIGN	685	185	0	38	0	908
CLARK	1,693	642	0	29	201	2,565
CLERMONT	1,375	457	0	76	500	2,408
CLINTON	802	148	0	53	120	1,123
COLUMBIANA	1,101	624	0	4	166	1,895
COSHOCTON	573	303	0	12	345	1,333
CRAWFORD	804	289	0	74	403	1,570
CUYAHOGA	125,560	37,563	27	1,509	15,530	180,189
DARKE	628	944	0	50	200	1,882
DEFIANCE	5,714	193	0	0	20	5,927
DELAWARE	1,397	1,115	0	63	250	2,825
ERIE	1,558	545	0	38	262	2,403
FAIRFIELD	1,877	1,302	8	86	633	3,906
FAYETTE	10,658	7,468	0	10	116	18,252
FRANKLIN	70,734	25,469	250	310	4,434	101,193
FULTON	280	134	0	20	0	434
[illegible]LIA	378	95	0	0	6	479
[illegible]UGA	5,425	2,511	0	49	1,289	10,374
GREENE	2,254	1,152	0	16	840	4,262
GUERNSEY	454	197	0	7	60	718
HAMILTON	9,581	36,427	0	679	5,135	51,322
HANCOCK	1,413	1,115	0	52	180	2,760
HARDIN	452	319	0	28	525	1,334
HARRISON	726	318	0	10	150	1,204
HENRY	479	184	0	0	154	817
HIGHLAND	630	224	0	23	25	902
HOCKING	341	107	0	3	144	595
HOLMES	296	32	0	4	60	392
HURON	685	359	0	64	181	1,289
JACKSON	457	114	0	0	134	705
JEFFERSON	3,254	1,101	0	77	460	4,892
KNOX	357	115	0	20	130	622
LAKE	3,758	5,438	0	102	3,911	13,209
LAWRENCE	641	513	0	46	235	1,435

SERVICE CODES BY MOBILE CATAGORY

County	Land Vehicle	Hand Held	Air Craft	Mobile	PaGer	Total
[illegible]CKING	2,[illegible]7	504	0	45	600	3,567
LOGAN	308	531	0	2	145	1,586
LORAIN	3,233	2,468	6	125	8,629	20,111
LUCAS	19,666	5,332	0	51	1,706	26,765
MADISON	5,639	1,570	0	23	0	10,232
MAHONING	3,393	3,142	0	131	2,860	9,526
MARION	1,590	1,353	0	42	225	3,710
MEDINA	3,635	2,008	0	92	301	6,036
MEIGS	659	159	0	10	300	1,128
MERCER	575	262	0	5	866	1,708
MIAMI	2,337	1,078	0	93	1,510	5,018
MONROE	211	29	0	5	0	246
MONTGOMERY	67,633	31,557	8	450	6,167	105,815
MORGAN	297	172	0	0	300	769
MORROW	444	203	0	0	320	967
MUSKINGUM	976	223	0	19	124	1,342
NOBLE	185	94	0	0	0	279
OTTAWA	959	360	0	17	30	1,366
PAULDING	261	75	0	23	0	36[illegible]
PERRY	443	264	0	21	110	83[illegible]
PICKAWAY	885	509	0	0	6	1,40[illegible]
PIKE	593	304	0	3	148	1,04[illegible]
PORTAGE	2,354	1,213	0	147	240	4,45[illegible]
PREBLE	613	108	0	73	0	79[illegible]
PUTNAM	425	208	0	15	95	74[illegible]
RICHLAND	1,953	955	12	90	579	3,58[illegible]
ROSS	972	392	0	40	80	1,48[illegible]
SANDUSKY	1,044	539	0	12	0	1,59[illegible]
SCIOTO	541	277	0	40	156	1,01[illegible]
SENECA	1,287	229	0	39	2,870	4,42[illegible]
SHELBY	1,007	405	0	0	495	1,90[illegible]
STARK	12,328	9,271	0	108	1,502	23,20[illegible]
SUMMIT	10,991	7,506	0	1,442	4,268	24,30[illegible]
TRUMBULL	3,307	2,470	0	23	751	6,55[illegible]
TUSCARAWAS	1,033	324	0	10	111	1,47[illegible]
UNION	670	346	0	5	233	1,25[illegible]
VAN WERT	541	289	0	5	2	83[illegible]
VINTON	208	282	0	2	1,665	2,15[illegible]
WARREN	2,379	1,569	0	28	1,282	5,35[illegible]
WASHINGTON	961	445	0	23	275	1,70[illegible]
WAYNE	1,443	964	0	130	469	3,00[illegible]
WILLIAMS	617	397	0	8	1,812	2,83[illegible]
WOOD	1,275	570	0	24	105	2,07[illegible]
WYANDOT	225	134	0	9	0	36[illegible]
	441,744	215,304	315	7,510	32,973	747,[illegible]

The grand total does not include the 1,294 miscellaneous records.

SERVICE CODES BY COUNTY

County	PF	PH	PL	PO	PP	PS	Total
ADAMS	7	10	6	5	27	5	60
ALLEN	32	11	16	2	45	84	190
ASHLAND	11	10	16	6	27	14	84
ASHTABULA	54	6	14	4	30	43	151
ATHENS	15	5	18	9	34	8	89
AUGLAIZE	20	4	16	4	36	30	110
BELMONT	17	14	5	6	55	15	112
BROWN	9	4	5	0	18	21	58
BUTLER	32	11	34	0	61	50	188
CARROLL	5	5	1	0	7	10	28
CHAMPAIGN	18	0	4	1	13	11	47
CLARK	48	5	19	1	27	13	113
CLERMONT	7	5	10	5	24	78	130
CLINTON	7	3	8	4	28	36	86
COLUMBIANA	30	8	18	6	59	18	139
COSHOCTON	5	3	6	0	6	13	33
CRAWFORD	11	5	11	0	39	23	89
CUYAHOGA	156	40	287	7	487	666	1,643
DARKE	20	3	13	0	12	43	91
DEFIANCE	16	4	6	1	20	5	52
DELAWARE	22	16	9	10	34	12	103
ERIE	24	10	21	10	67	24	156
FAIRFIELD	27	6	19	3	36	17	108
FAYETTE	11	9	16	1	36	15	88
FRANKLIN	113	44	169	24	249	102	701
FULTON	8	5	11	9	16	9	58
GALLIA	1	7	4	3	14	12	41
GEAUGA	35	2	15	2	53	54	171
GREENE	27	7	30	7	47	14	132
GUERNSEY	22	0	7	13	23	15	80
HAMILTON	40	12	101	6	154	363	684
HANCOCK	23	7	14	8	25	23	110
HARDIN	15	7	1	0	12	28	63
HARRISON	15	5	3	0	10	6	39
HENRY	25	0	11	3	11	8	58
HIGHLAND	8	2	2	5	13	18	48
HOCKING	6	4	0	6	14	5	36
HOLMES	2	4	15	0	5	15	41
HURON	8	9	23	0	35	20	95
JACKSON	2	2	12	3	23	11	53
JEFFERSON	52	6	19	2	52	70	211
KNOX	15	3	6	0	19	9	52
LAKE	53	4	25	5	71	37	205
LAWRENCE	13	0	14	3	20	5	55

SERVICE CODES BY COUNTY

County	PF	PH	PL	PO	PP	PS	Total
LICKING	44	14	30	2	52	15	158
LOGAN	24	2	14	11	21	25	97
LORAIN	47	30	31	6	82	99	295
LUCAS	28	11	54	4	71	152	320
MADISON	7	4	12	0	50	20	93
MAHONING	33	19	63	1	65	38	219
MARION	22	0	15	0	34	32	103
MEDINA	39	4	25	0	68	39	175
MEIGS	0	5	11	3	3	8	30
MERCER	5	6	13	0	7	22	53
MIAMI	29	10	7	3	57	163	269
MONROE	11	3	4	0	7	5	30
MONTGOMERY	53	24	68	5	121	285	556
MORGAN	13	4	1	2	8	8	36
MORROW	14	3	4	3	17	11	52
MUSKINGUM	19	4	9	15	23	17	87
NOBLE	2	4	3	3	9	3	24
OTTAWA	21	11	13	20	54	25	144
PAULDING	18	5	1	0	3	2	29
PERRY	16	2	3	1	28	14	64
PICKAWAY	8	4	5	1	35	15	68
PIKE	13	4	5	3	18	5	48
PORTAGE	29	17	27	3	77	97	250
PREBLE	11	8	7	2	19	4	51
PUTNAM	11	4	6	0	7	4	32
RICHLAND	25	11	27	1	39	31	134
ROSS	16	8	15	10	30	7	86
SANDUSKY	10	13	19	1	28	66	137
SCIOTO	18	5	12	9	22	23	89
SENECA	20	7	10	0	33	65	135
SHELBY	13	10	12	1	12	21	69
STARK	55	13	29	1	58	73	229
SUMMIT	52	34	117	10	178	278	669
TRUMBULL	45	13	14	3	108	29	212
TUSCARAWAS	18	5	14	7	48	26	118
UNION	7	1	10	0	23	27	68
VAN WERT	12	5	17	0	16	24	75
VINTON	2	2	0	11	7	7	29
WARREN	26	9	53	1	56	48	193
WASHINGTON	29	5	10	6	40	15	106
WAYNE	37	11	20	0	42	48	158
WILLIAMS	14	10	13	0	14	31	82
WOOD	19	10	28	0	49	32	138
WYANDOT	3	3	4	0	9	5	24

Total of all records = 12,935

The grand total does not include the 1,542 miscellaneous records.

Total records in file FREQS.DAT = 14,477

The above tabulation is in support of the Primary Zones listed in IV.1.d

-APPENDIX B-

TABLE OF ZONES and CHANNEL REQUIREMENTS
FOR THE APCO PACKING PROGRAM

ZONE	COUNTIES	#/CHAN	ENVIR#	E/O
01	Cuyahoga(15) + Cleveland(5)	20	1	0
02	Franklin(20) + Columbus(20)	40	1	0
03	Hamilton(20) + Cincinnati(20)	40	1	0
04	Guernsey(2) + Harrison(1), Jefferson(4)	7	3	0
05	Ashtabula(5), Trumbull(10)	15	2	E
06	Ottawa(2), Sandusky(3), Seneca(3)	7	2	E
07	Montgomery(10), + Dayton(8), Preble (2)	20	2	E
08	Athens(3), Galia(2), Lawrence(3), Meigs(1)	10	3	E
09	Summit(5) + Akron(5)	10	2	0
10	Delaware(3), Marion(3), Morrow(2)	10	2	0
11	Adams(1), Brown(2), Clermont(6)	10	2	0
12	Erie(4), Huron(2), Lorain(2)	10	2	E
13	Darke(3), Logan(2), Miami(4), Shelby(2)	10	3	E
14	Belmont(4), Monroe(1), Washington(3)	7	3	E
15	Geauga(3), Lake(9), Portage(6)	5	2	0
16	Fulton(2), Lucas(5) + Toledo(10), Williams(2), Wood(5)	20	2	0
17	Butler	10	2	0
18	Fairfield(4), Licking(5), Muskingham(4), Pickaway(2)	15	3	0
19	Ashland(2), Richland(6), Wayne(4)	10	2	E
20	Allen(5), Auglaize(2), Mercer(2) Van Wert(2)	10	3	E
21	Clinton(2), Highland(2), Jackson(2), Pike(1), Scioto(4)	11	3	E
22	Mahoning(5), Stark(5), Tuscarawas(4)	10	2	E
23	Crawford(3), Hardin(2), Wyandot(1)	6	3	E
24	Fayette(2), Greene(6), Ross(3)	11	2	E
25	Medina	5	3	0
26	Defiance(2), Henry(2)	3	3	0
27	Madison(2), Union(2)	5	3	0
28	Morgan(1), Noble(1)	2	3	0
29	Carroll(2), Columbiana(5)	7	3	E
30	Knox	2	3	E
31	Hancock(3), Paulding(1), Putnam(2)	4	3	0
32	Warren	5	3	0
33	Hocking(5), Perry(2), Vinton(1)	5	3	0
34	Coshocton(2), Holmes(2)	5	3	E
35	Champaign(2), Clark(7)	10	2	E

(Number in parentheses is the number of channels assigned based on the "per-county" plan. The six cities, following the +'s, are all envir#1, regardless of its zone's envir#.)

APPENDIX C

REGION 33 - OHIO

TOLEDO	644	652	664	700	772	775	792	804	812	814
DAYTON	609	629	771	791	815					
CINCINNATI	608	614	616	636	642	644	652	662	664	682
	684	696	700	702	722	724	726	802	814	820
COLUMBUS	610	612	614	616	630	632	634	636	650	656
	763	770	785	787	790	794	805	807	810	816
AKRON	602	622	642	803	824					
CLEVELAND	636	656	781	801	821					
FRANKLIN	619	638	640	642	644	658	660	662	664	682
	728	748	754	760	768	772	774	782	792	813
WARREN	634	647	678	719	826					
HAMILTON	612	619	621	623	640	660	694	716	732	734
	738	741	761	763	770	772	796	801	803	
BUTLER	602	627	658	691	698	728	754	756	774	794
ZONE 5	637	640	643	660	662	664	684	775	798	800
	802	814	818	820	822					
SUMMIT	638	661	774	799	819					
MEDINA	644	665	685	797	817					
ZONE 27	652	672	710	730	756					
ZONE 34	610	630	650	794	816					
KNOX	613	809								
ZONE 35	607	654	668	670	706	727	746	751	788	795
ZONE 15	651	671	694	792	812					
CUYAHOGA	663	667	669	683	687	699	707	750	763	770
	772	788	790	795	808					
ZONE 19	615	617	635	668	670	751	771	787	791	807
ZONE 23	620	657	681	773	789	793				
ZONE 29	603	605	623	656	788	806	808			
ZONE 4	612	614	632	770	790	804	811			

Sites and Assigned Channels

ZONE 7	604	613	620	624	643	661	665	681	683	685
	688	703	723	725	767	797	811	813	817	819
ZONE 26	614	665	769							
ZONE 28	606	819								
ZONE 33	611	631	746	793	817					
ZONE 21	637	641	650	657	663	695	714	742	744	773
	781									
ZONE 24	615	617	674	676	708	712	762	784	786	804
	806									
ZONE 10	606	666	675	698	725	743	745	798	812	818
ZONE 22	619	626	673	675	700	742	760	762	783	785
ZONE 11	606	610	630	632	750	752	792	799	822	824
ZONE 13	626	701	734	775	808					
ZONE 6	642	662	684	686	799	801	819			
ZONE 31	609	688	722	806						
ZONE 20	602	611	694	696	704	716	768	770	800	802
ZONE 12	672	674	701	734	755	761	784	805	823	825
ZONE 8	603	609	623	629	643	769	789	791	810	812
ZONE 14	616	634	636	658	787	798	807			
ZONE 16	640	650	660	695	724	732	756	796	808	816
STATEWIDE	646	648	679	690	692	718	720	737	739	758
	765	777	779	828	830					
ZONE 18	602	604	608	622	624	628	669	723	734	796
	800	802	821	823	825					
TURNPIKE	658	697	767	810						

* Border situation requiring odd channel numbers
* Old equipment requiring even channel numbers

REGION 33 - OHIO

Channel Number 601	Mobile Frequency Base Frequency	821.0125 Mz 866.0125 Mz	Mutual Aid
Channel Number 602	Mobile Frequency Base Frequency	821.0375 Mz 866.0375 Mz	Akron - Zone 20 Butler - Zone 18
Channel Number 603	Mobile Frequency Base Frequency	821.0500 Mz 866.0500 Mz	Zone 29 Zone 8
Channel Number 604	Mobile Frequency Base Frequency	821.0625 Mz 866.0625 Mz	Zone 7 Zone 18
Channel Number 605	Mobile Frequency Base Frequency	821.0750 Mz 866.0750 Mz	Zone 29
Channel Number 606	Mobile Frequency Base Frequency	821.0875 Mz 866.0875 Mz	Zone 28 Zone 10 - Zone 11
Channel Number 607	Mobile Frequency Base Frequency	821.1000 Mz 866.1000 Mz	Zone 35
Channel Number 608	Mobile Frequency Base Frequency	821.1125 Mz 866.1125 Mz	Cincinnati Zone 18
Channel Number 609	Mobile Frequency Base Frequency	821.1250 Mz 866.1250 Mz	Dayton Zone 31 - Zone 8
Channel Number 610	Mobile Frequency Base Frequency	821.1375 Mz 866.1375 Mz	Columbus Zone 34 - Zone 11
Channel Number 611	Mobile Frequency Base Frequency	821.1500 Mz 866.1500 Mz	Zone 33 Zone 20
Channel Number 612	Mobile Frequency Base Frequency	821.1625 Mz 866.1625 Mz	Columbus Hamilton - Zone 4
Channel Number 613	Mobile Frequency Base Frequency	821.1750 Mz 866.1750 Mz	Knox Zone 7
Channel Number 614	Mobile Frequency Base Frequency	821.1875 Mz 866.1875 Mz	Cincinnati - Zone 4 Columbus - Zone 26
Channel Number 615	Mobile Frequency Base Frequency	821.2000 Mz 866.2000 Mz	Zone 19 Zone 24
Channel Number 616	Mobile Frequency Base Frequency	821.2125 Mz 866.2125 Mz	Cincinnati Columbus - Zone 14

Channel Number 617	Mobile Frequency Base Frequency	821.2250 Mz 866.2250 Mz	Zone 19 Zone 24
Channel Number 618	Mobile Frequency Base Frequency	821.2375 Mz 866.2375 Mz	Unassigned
Channel Number 619	Mobile Frequency Base Frequency	821.2500 Mz 866.2500 Mz	Franklin Hamilton - Zone 22
Channel Number 620	Mobile Frequency Base Frequency	821.2625 Mz 866.2625 Mz	Zone 23 Zone 7
Channel Number 621	Mobile Frequency Base Frequency A DIRECTIONAL ANTENNA AWAY FROM THE STATE OF INDIANA	821.2750 Mz 866.2750 Mz	Hamilton - WILL EMPLOY
Channel Number 622	Mobile Frequency Base Frequency	821.2875 Mz 866.2875 Mz	Akron Zone 18
Channel Number 623	Mobile Frequency Base Frequency	821.3000 Mz 866.3000 Mz	Hamilton Zone 29 - Zone 8
Channel Number 624	Mobile Frequency Base Frequency	821.3125 Mz 866.3125 Mz	Zone 7 Zone 18
Channel Number 625	Mobile Frequency Base Frequency	821.3250 Mz 866.3250 Mz	Unassigned
Channel Number 626	Mobile Frequency Base Frequency	821.3375 Mz 866.3375 Mz	Zone 22 Zone 13
Channel Number 627	Mobile Frequency Base Frequency	821.3500 Mz 866.3500 Mz	Butler
Channel Number 628	Mobile Frequency Base Frequency	821.3625 Mz 866.3625 Mz	Zone 18
Channel Number 629	Mobile Frequency Base Frequency	821.3750 Mz 866.3750 Mz	Dayton - Zone 8 IND State Gov.
Channel Number 630	Mobile Frequency Base Frequency	821.3875 Mz 866.3875 Mz	Columbus Zone 34 - Zone 11
Channel Number 631	Mobile Frequency Base Frequency	821.4000 Mz 866.4000 Mz	Zone 33 IND State Gov.
Channel Number 632	Mobile Frequency Base Frequency	821.4125 Mz 866.4125 Mz	Columbus Zone 4 - Zone 11
Channel Number 633	Mobile Frequency Base Frequency	821.4250 Mz 866.4250 Mz	Unassigned IND State Gov.
Channel Number 634	Mobile Frequency Base Frequency	821.4375 Mz 866.4375 Mz	Columbus Warren - Zone 14

Channel Number 635	Mobile Frequency Base Frequency	821.4500 Mz 866.4500 Mz	Zone 19 IND State Gov.
Channel Number 636	Mobile Frequency Base Frequency	821.4625 Mz 866.4625 Mz	Columbus -Cleveland Zone 14 -Cincinnati
Channel Number 637	Mobile Frequency Base Frequency	821.4750 Mz 866.4750 Mz	Zone 5 - Zone 21 IND State Gov.
Channel Number 638	Mobile Frequency Base Frequency	821.4875 Mz 866.4875 Mz	Franklin Summit
Channel Number 639	Mobile Frequency Base Frequency	821.5125 Mz 866.5125 Mz	Mutual Aid
Channel Number 640	Mobile Frequency Base Frequency	821.5375 Mz 866.5375 Mz	Franklin - Zone 5 Hamilton - Zone 16
Channel Number 641	Mobile Frequency Base Frequency	821.5500 Mz 866.5500 Mz	Zone 21
Channel Number 642	Mobile Frequency Base Frequency	821.5625 Mz 866.5625 Mz	Cincinnati - Akron Franklin - Zone 6
Channel Number 643	Mobile Frequency Base Frequency	821.5750 Mz 866.5750 Mz	Zone 5 - Zone 7 Zone 8
Channel Number 644	Mobile Frequency Base Frequency	821.5875 Mz 866.5875 Mz	Toledo - Cincinnati Franklin - Medina
Channel Number 645	Mobile Frequency Base Frequency	821.6000 Mz 866.6000 Mz	Unassigned
Channel Number 646	Mobile Frequency Base Frequency	821.6125 Mz 866.6125 Mz	Statewide - N. of I-70 - E. of US 23
Channel Number 647	Mobile Frequency Base Frequency	821.6250 Mz 866.6250 Mz	Warren
Channel Number 648	Mobile Frequency Base Frequency	821.6375 Mz 866.6375 Mz	Statewide - N. of I-70 - E. of US 23
Channel Number 649	Mobile Frequency Base Frequency	821.6500 Mz 866.6500 Mz	Unassigned
Channel Number 650	Mobile Frequency Base Frequency	821.6625 Mz 866.6625 Mz	Columbus - Zone 34 Zone 21 - Zone 16
Channel Number 651	Mobile Frequency Base Frequency	821.6750 Mz 866.6750 Mz	Dayton Zone 15
Channel Number 652	Mobile Frequency Base Frequency	821.6875 Mz 866.6875 Mz	Toledo - Zone 27 Cincinnati

Channel Number 653	Mobile Frequency Base Frequency	821.7000 Mz 866.7000 Mz	Unassigned
Channel Number 654	Mobile Frequency Base Frequency	821.7125 Mz 866.7125 Mz	Zone 35
Channel Number 655	Mobile Frequency Base Frequency	821.7250 Mz 866.7250 Mz	Unassigned
Channel Number 656	Mobile Frequency Base Frequency	821.7375 Mz 866.7375 Mz	Columbus - Zone 29 Cleveland
Channel Number 657	Mobile Frequency Base Frequency	821.7500 Mz 866.7500 Mz	Zone 23 Zone 21
Channel Number 658	Mobile Frequency Base Frequency	821.7625 Mz 866.7625 Mz	Franklin - Turnpike Butler - Zone 14
Channel Number 659	Mobile Frequency Base Frequency	821.7750 Mz 866.7750 Mz	Unassigned
Channel Number 660	Mobile Frequency Base Frequency	821.7875 Mz 866.7875 Mz	Franklin - Hamilton Zone 5 - Zone 16
Channel Number 661	Mobile Frequency Base Frequency	821.8000 Mz 866.8000 Mz	Summit Zone 7
Channel Number 662	Mobile Frequency Base Frequency	821.8125 Mz 866.8125 Mz	Cincinnati - Zone 5 Franklin - Zone 6
Channel Number 663	Mobile Frequency Base Frequency	821.8250 Mz 866.8250 Mz	Cuyahoga Zone 21
Channel Number 664	Mobile Frequency Base Frequency	821.8375 Mz 866.8375 Mz	Toledo - Franklin Cincinnati - Zone 5
Channel Number 665	Mobile Frequency Base Frequency	821.8500 Mz 866.8500 Mz	Medina Zone 7 - Zone 26
Channel Number 666	Mobile Frequency Base Frequency	821.8625 Mz 866.8625 Mz	Zone 10
Channel Number 667	Mobile Frequency Base Frequency	821.8750 Mz 866.8750 Mz	Cuyahoga IND State Gov.
Channel Number 668	Mobile Frequency Base Frequency	821.8875 Mz 866.8875 Mz	Zone 35 Zone 19
Channel Number 669	Mobile Frequency Base Frequency	821.9000 Mz 866.9000 Mz	Cuyahoga - Zone 18 IND State Gov.

Channel Number 670	Mobile Frequency Base Frequency	821.9125 Mz 866.9125 Mz	Zone 35 Zone 19
Channel Number 671	Mobile Frequency Base Frequency	821.9250 Mz 866.9250 Mz	Zone 15 IND State Gov.
Channel Number 672	Mobile Frequency Base Frequency	821.9375 Mz 866.9375 Mz	Zone 27 Zone 12
Channel Number 673	Mobile Frequency Base Frequency	821.9500 Mz 866.9500 Mz	Zone 22 IND State Gov.
Channel Number 674	Mobile Frequency Base Frequency	821.9625 Mz 866.9625 Mz	Zone 24 Zone 12
Channel Number 675	Mobile Frequency Base Frequency	821.9750 Mz 866.9750 Mz	Zone 10 - Zone 22 IND State Gov.
Channel Number 676	Mobile Frequency Base Frequency	821.9875 Mz 866.9875 Mz	Zone 24
Channel Number 677	Mobile Frequency Base Frequency	822.0125 Mz 867.0125 Mz	Mutual Aid
Channel Number 678	Mobile Frequency Base Frequency	822.0375 Mz 867.0375 Mz	Warren
Channel Number 679	Mobile Frequency Base Frequency	822.0500 Mz 867.0500 Mz	Statewide - N. of I-70 - E. of US 23
Channel Number 680	Mobile Frequency Base Frequency	822.0625 Mz 867.0625 Mz	Unassigned
Channel Number 681	Mobile Frequency Base Frequency	822.0750 Mz 867.0750 Mz	Zone 23 Zone 7
Channel Number 682	Mobile Frequency Base Frequency	822.0875 Mz 867.0875 Mz	Cincinnati Franklin
Channel Number 683	Mobile Frequency Base Frequency	822.1000 Mz 867.1000 Mz	Cuyahoga Zone 7
Channel Number 684	Mobile Frequency Base Frequency	822.1125 Mz 867.1125 Mz	Cincinnati Zone 5 - Zone 6
Channel Number 685	Mobile Frequency Base Frequency	822.1250 Mz 867.1250 Mz	Medina Zone 7

Channel Number 686	Mobile Frequency Base Frequency	822.1375 Mz 867.1375 Mz	Zone 6
Channel Number 687	Mobile Frequency Base Frequency DIRECTIONAL ANTENNA AWAY FROM THE	822.1500 Mz 867.1500 Mz	Hamilton - Cuyahoga EMPLOY A STATE OF INDIANA
Channel Number 688	Mobile Frequency Base Frequency	822.1625 Mz 867.1625 Mz	Zone 7 Zone 31
Channel Number 689	Mobile Frequency Base Frequency	822.1750 Mz 867.1750 Mz	Unassigned
Channel Number 690	Mobile Frequency Base Frequency	822.1875 Mz 867.1875 Mz	Statewide - N. of I-70 - E. of US 23
Channel Number 691	Mobile Frequency Base Frequency	822.2000 Mz 867.2000 Mz	Butler
Channel Number 692	Mobile Frequency Base Frequency	822.2125 Mz 867.2125 Mz	Statewide - N. of I-70 - E. of US 23
Channel Number 693	Mobile Frequency Base Frequency	822.2250 Mz 867.2250 Mz	Unassigned
Channel Number 694	Mobile Frequency Base Frequency	822.2375 Mz 867.2375 Mz	Hamilton Zone 15 - Zone 20
Channel Number 695	Mobile Frequency Base Frequency	822.2500 Mz 867.2500 Mz	Zone 21 Zone 16
Channel Number 696	Mobile Frequency Base Frequency	822.2625 Mz 867.2625 Mz	Cincinnati Zone 20
Channel Number 697	Mobile Frequency Base Frequency	822.2750 Mz 867.2750 Mz	Turnpike
Channel Number 698	Mobile Frequency Base Frequency	822.2875 Mz 867.2875 Mz	Butler Zone 10
Channel Number 699	Mobile Frequency Base Frequency	822.3000 Mz 867.3000 Mz	Cuyahoga
Channel Number 700	Mobile Frequency Base Frequency	822.3125 Mz 867.3125 Mz	Toledo - Zone 22 Cincinnati
Channel Number 701	Mobile Frequency Base Frequency	822.3250 Mz 867.3250 Mz	Zone 13 Zone 12
Channel Number 702	Mobile Frequency Base Frequency	822.3375 Mz 867.3375 Mz	Cincinnati

Channel Number 703	Mobile Frequency Base Frequency	822.3500 Mz 867.3500 Mz	Zone 7
Channel Number 704	Mobile Frequency Base Frequency	822.3625 Mz 867.3625 Mz	Zone 20
Channel Number 705	Mobile Frequency Base Frequency	822.3750 Mz 867.3750 Mz	IND State Gov. Unassigned
Channel Number 706	Mobile Frequency Base Frequency	822.3875 Mz 867.3875 Mz	Zone 35
Channel Number 707	Mobile Frequency Base Frequency	822.4000 Mz 867.4000 Mz	Cuyahoga IND State Gov.
Channel Number 708	Mobile Frequency Base Frequency	822.4125 Mz 867.4125 Mz	Zone 24
Channel Number 709	Mobile Frequency Base Frequency	822.4250 Mz 867.4250 MZ	Unassigned IND State Gov.
Channel Number 710	Mobile Frequency Base Frequency	822.4375 Mz 867.4375 Mz	Zone 27
Channel Number 711	Mobile Frequency Base Frequency	822.4500 Mz 867.4500 Mz	Unassigned IND State Gov.
Channel Number 712	Mobile Frequency Base Frequency	822.4625 Mz 867.4625 Mz	Zone 24
Channel Number 713	Mobile Frequency Base Frequency	822.4750 Mz 867.4750 Mz	Unassigned IND State Gov.
Channel Number 714	Mobile Frequency Base Frequency	822.4875 Mz 867.4875 Mz	Zone 21
Channel Number 715	Mobile Frequency Base Frequency	822.5125 Mz 867.5125 Mz	Mutual Aid
Channel Number 716	Mobile Frequency Base Frequency	822.5375 Mz 867.5375 Mz	Hamilton Auglaize - Allen
Channel Number 717	Mobile Frequency Base Frequency	822.5500 Mz 867.5500 Mz	Unassigned
Channel Number 718	Mobile Frequency Base Frequency	822.5625 Mz 867.5625 Mz	Statewide - N. of I-70 - E. of US 23
Channel Number 719	Mobile Frequency Base Frequency	822.5750 Mz 867.5750 Mz	Warren
Channel Number 720	Mobile Frequency Base Frequency	822.5875 Mz 867.5875 Mz	Statewide - N. of I-70 - E. of US 23

Channel Number 721	Mobile Frequency Base Frequency	822.6000 Mz 867.6000 Mz	Unassigned
Channel Number 722	Mobile Frequency Base Frequency	822.6125 Mz 867.6125 Mz	Cincinnati Zone 31
Channel Number 723	Mobile Frequency Base Frequency	822.6250 Mz 867.6250 Mz	Zone 7 Zone 18
Channel Number 724	Mobile Frequency Base Frequency	822.6375 Mz 867.6375 Mz	Cincinnati Zone 16
Channel Number 725	Mobile Frequency Base Frequency	822.6500 Mz 867.6500 Mz	Zone 7 Zone 10
Channel Number 726	Mobile Frequency Base Frequency	822.6625 Mz 867.6625 Mz	Cincinnati
Channel Number 727	Mobile Frequency Base Frequency	822.6750 Mz 867.6750 Mz	Zone 35
Channel Number 728	Mobile Frequency Base Frequency	822.6875 Mz 867.6875 Mz	Franklin Butler
Channel Number 729	Mobile Frequency Base Frequency	822.7000 Mz 867.7000 Mz	Unassigned
Channel Number 730	Mobile Frequency Base Frequency	822.7125 Mz 867.7125 Mz	Cincinnati Zone 27
Channel Number 731	Mobile Frequency Base Frequency	822.7250 Mz 867.7250 Mz	Unassigned
Channel Number 732	Mobile Frequency Base Frequency	822.7375 Mz 867.7375 Mz	Hamilton Zone 16
Channel Number 733	Mobile Frequency Base Frequency	822.7500 Mz 867.7500 Mz	Unassigned
Channel Number 734	Mobile Frequency Base Frequency	822.7625 MZ 867.7625 Mz	Hamilton - Logan Zone 12 - Zone 18

Channel Number 735	Mobile Frequency Base Frequency	822.7750 Mz 867.7750 Mz	Unassigned
Channel Number 736	Mobile Frequency Base Frequency	822.7875 Mz 867.7875 Mz	Unassigned
Channel Number 737	Mobile Frequency Base Frequency	822.8000 Mz 867.8000 Mz	Statewide - N. of I-70 - E. of US 23
Channel Number 738	Mobile Frequency Base Frequency	822.8125 Mz 867.8125 Mz	Hamilton
Channel Number 739	Mobile Frequency Base Frequency	822.8250 Mz 867.8250 Mz	Statewide - N. of I-70 - E. of US 23
Channel Number 740	Mobile Frequency Base Frequency	822.8375 Mz 867.8375 Mz	Unassigned
Channel Number 741	Mobile Frequency Base Frequency	822.8500 Mz 867.8500 Mz	Hamilton
Channel Number 742	Mobile Frequency Base Frequency	822.8625 Mz 867.8625 Mz	Zone 21 Zone 22
Channel Number 743	Mobile Frequency Base Frequency	822.8750 Mz 867.8750 Mz	Zone 10 IND State Gov.
Channel Number 744	Mobile Frequency Base Frequency	822.8875 Mz 867.8875 Mz	Zone 21
Channel Number 745	Mobile Frequency Base Frequency	822.9000 Mz 867.9000 Mz	Zone 10 IND State Gov.
Channel Number 746	Mobile Frequency Base Frequency	822.9125 Mz 867.9125 Mz	Zone 33 Zone 35
Channel Number 747	Mobile Frequency Base Frequency	822.9250 Mz 867.9250 Mz	Unassigned IND State Gov.
Channel Number 748	Mobile Frequency Base Frequency	822.9375 Mz 867.9375 Mz	Franklin
Channel Number 749	Mobile Frequency Base Frequency	822.9500 Mz 867.9500 Mz	Unassigned IND State Gov.

Channel Number 750	Mobile Frequency Base Frequency	822.9625 Mz 867.9625 Mz	Cuyahoga Zone 11
Channel Number 751	Mobile Frequency Base Frequency	822.9750 Mz 867.9750 Mz	Zone 35 - Zone 19 IND State Gov.
Channel Number 752	Mobile Frequency Base Frequency	822.9875 Mz 867.9875 Mz	Zone 11
Channel Number 753	Mobile Frequency Base Frequency	823.0125 Mz 868.0125 Mz	Mutual Aid
Channel Number 754	Mobile Frequency Base Frequency	823.0375 Mz 868.0375 Mz	Franklin Butler
Channel Number 755	Mobile Frequency Base Frequency	823.0500 Mz 868.0500 Mz	Zone 12
Channel Number 756	Mobile Frequency Base Frequency	823.0625 Mz 868.0625 Mz	Butler Zone 27 - Zone 16
Channel Number 757	Mobile Frequency Base Frequency	823.0750 Mz 868.0750 Mz	Unassigned
Channel Number 758	Mobile Frequency Base Frequency	823.0875 Mz 868.0875 Mz	Statewide
Channel Number 759	Mobile Frequency Base Frequency	823.1000 Mz 868.1000 Mz	Unassigned
Channel Number 760	Mobile Frequency Base Frequency	823.1125 Mz 868.1125 Mz	Franklin Zone 22
Channel Number 761	Mobile Frequency Base Frequency	823.1250 Mz 868.1250 Mz	Hamilton Zone 12
Channel Number 762	Mobile Frequency Base Frequency	823.1375 Mz 868.1375 Mz	Zone 24 Zone 22
Channel Number 763	Mobile Frequency Base Frequency	823.1500 Mz 868.1500 Mz	Columbus - Hamilton Cuyahoga
Channel Number 764	Mobile Frequency Base Frequency	823.1625 Mz 868.1625	Unassigned
Channel Number 765	Mobile Frequency Base Frequency	823.1750 Mz 868.1750 Mz	Statewide
Channel Number 766	Mobile Frequency Base Frequency	823.1875 Mz 868.1875 Mz	Unassigned
Channel Number 767	Mobile Frequency Base Frequency	823.2000 Mz 868.2000 Mz	Zone 7 Turnpike

Channel Number 768	Mobile Frequency Base Frequency	823.2125 Mz 868.2125 Mz	Franklin Zone 20
Channel Number 769	Mobile Frequency Base Frequency	823.2250 Mz 868.2250 Mz	Zone 26 Zone 8
Channel Number 770	Mobile Frequency Base Frequency	823.2375 Mz 868.2375 Mz	Columbus - Hamilton Cuyahoga Zone 4 - Zone 20
Channel Number 771	Mobile Frequency Base Frequency	823.2500 Mz 868.2500 Mz	Dayton Zone 19
Channel Number 772	Mobile Frequency Base Frequency	823.2625 Mz 868.2625 Mz	Toledo - Hamilton Franklin - Cuyahoga
Channel Number 773	Mobile Frequency Base Frequency	823.2750 Mz 868.2750 Mz	Zone 23 Zone 21
Channel Number 774	Mobile Frequency Base Frequency	823.2875 Mz 868.2875 Mz	Franklin - Butler Summit
Channel Number 775	Mobile Frequency Base Frequency	823.3000 Mz 868.3000 Mz	Toledo Zone 5 - Zone 13
Channel Number 776	Mobile Frequency Base Frequency	823.3125 Mz 868.3125 Mz	Unassigned
Channel Number 777	Mobile Frequency Base Frequency	823.3250 Mz 868.3250 Mz	Statewide
Channel Number 778	Mobile Frequency Base Frequency	823.3375 Mz 868.3375 Mz	Unassigned
Channel Number 779	Mobile Frequency Base Frequency	823.3500 Mz 868.3500 Mz	Statewide
Channel Number 780	Mobile Frequency Base Frequency	823.3625 Mz 868.3625 Mz	Unassigned

Channel Number 781	Mobile Frequency Base Frequency	823.3750 Mz 868.3750 Mz	Cleveland - Zone 21 IND State Gov.
Channel Number 782	Mobile Frequency Base Frequency	823.3875 Mz 868.3875 Mz	Franklin
Channel Number 783	Mobile Frequency Base Frequency	823.4000 Mz 868.4000 Mz	Zone 22 IND State Gov.
Channel Number 784	Mobile Frequency Base Frequency	823.4125 Mz 868.4125 Mz	Zone 24 Zone 12
Channel Number 785	Mobile Frequency Base Frequency	823.4250 Mz 868.4250 Mz	Columbus - Zone 22 IND State Gov.
Channel Number 786	Mobile Frequency Base Frequency	823.4375 Mz 868.4375 Mz	Zone 24
Channel Number 787	Mobile Frequency Base Frequency	823.4500 Mz 868.4500 Mz	Columbus - Zone 19 Zone 14 - IND State
Channel Number 788	Mobile Frequency Base Frequency	823.4625 Mz 868.4625 Mz	Zone 35 - Zone 29 Cuyahoga
Channel Number 789	Mobile Frequency Base Frequency	823.4750 Mz 868.4750 Mz	Zone 23 - Zone 8 IND State Gov.
Channel Number 790	Mobile Frequency Base Frequency	823.4875 Mz 868.4875 Mz	Columbus - Zone 4 Cuyahoga
Channel Number 791	Mobile Frequency Base Frequency	823.5000 Mz 868.5000 Mz	Dayton Zone 19 - Zone 9
Channel Number 792	Mobile Frequency Base Frequency	823.5125 Mz 868.5125 Mz	Toledo - Franklin Zone 15 - Zone 11
Channel Number 793	Mobile Frequency Base Frequency	823.5250 Mz 868.5250 Mz	Zone 23 Zone 33
Channel Number 794	Mobile Frequency Base Frequency	823.5375 Mz 868.5375 Mz	Columbus - Butler Zone 34

Channel Number 795	Mobile Frequency Base Frequency	823.5500 Mz 868.5500 Mz	Zone 35 Cuyahoga
Channel Number 796	Mobile Frequency Base Frequency	823.5625 Mz 868.5625 Mz	Hamilton Zone 16 - Zone 18
Channel Number 797	Mobile Frequency Base Frequency	823.5750 Mz 868.5750 Mz	Medina Zone 7
Channel Number 798	Mobile Frequency Base Frequency	823.5875 Mz 868.5875 Mz	Zone 5 Zone 10 - Zone 14
Channel Number 799	Mobile Frequency Base Frequency	823.6000 Mz 868.6000 Mz	Summit Zone 11 - Zone 6
Channel Number 800	Mobile Frequency Base Frequency	823.6125 Mz 868.6125 Mz	Dayton - Zone 5 Zone 20 - Zone 18
Channel Number 801	Mobile Frequency Base Frequency	823.6250 Mz 868.6250 Mz	Cleveland Hamilton - Zone 6
Channel Number 802	Mobile Frequency Base Frequency	823.6375 Mz 868.6375 Mz	Zone 5 - Zone 20 Zone 18 -Cincinnati
Channel Number 803	Mobile Frequency Base Frequency	823.6500 Mz 868.6500 Mz	Akron Hamilton
Channel Number 804	Mobile Frequency Base Frequency	823.6625 Mz 868.6625 Mz	Toledo - Zone 4 Zone 24
Channel Number 805	Mobile Frequency Base Frequency	823.6750 Mz 868.6750 Mz	Columbus Zone 12
Channel Number 806	Mobile Frequency Base Frequency	823.6875 Mz 868.6875 Mz	Zone 29 - Zone 24 Zone 31

Channel Number 807	Mobile Frequency Base Frequency	823.7000 Mz 868.7000 Mz	Columbus Zone 19 - Zone 14
Channel Number 808	Mobile Frequency Base Frequency	823.7125 Mz 868.7125 Mz	Cuyahoga - Zone 29 Zone 13 - Zone 16
Channel Number 809	Mobile Frequency Base Frequeny	823.7250 Mz 868.7250 Mz	Warren Knox
Channel Number 810	Mobile Frequency Base Frequency	823.7375 Mz 868.7375 Mz	Columbus - Zone 8 Turnpike
Channel Number 811	Mobile Frequency Base Frequency	823.7500 Mz 868.7500 Mz	Zone 4 Zone 7
Channel Number 812	Mobile Frequency Base Frequency	823.7625 Mz 868.7625 Mz	Toledo - Zone 15 Hamilton - Zone 10 Zone 8
Channel Number 813	Mobile Frequency Base Frequency	823.7750 Mz 868.7750 Mz	Franklin Zone 7
Channel Number 814	Mobile Frequency Base Frequency	823.7875 Mz 868.7875 Mz	Toledo Cincinnati - Zone 5
Channel Number 815	Mobile Frequency Base Frequeny	823.8000 Mz 868.8000 Mz	Dayton
Channel Number 816	Mobile Frequency Base Frequency	823.8125 Mz 868.8125 Mz	Columbus Zone 34 - Zone 16
Channel Number 817	Mobile Frequency Base Frequency	823.8250 Mz 868.8250 Mz	Medina Zone 7 - Zone 33
Channel Number 818	Mobile Frequency Base Frequency	823.8375 Mz 868.8375 Mz	Zone 5 Zone 10
Channel Number 819	Mobile Frequency Base Frequency	823.8500 Mz 868.8500 Mz	Summit - Zone 7 Zone 28 - Zone 6
Channel Number 820	Mobile Frequency Base Frequency	823.8625 Mz 868.8625 Mz	Zone 5 Cincinnati

Channel Number 821	Mobile Frequency Base Frequency	823.8750 Mz 868.8750 Mz	Cleveland - Zone 18 IND State Gov.
Channel Number 822	Mobile Frequency Base Frequency	823.8875 Mz 868.8875 Mz	Zone 5 Zone 11
Channel Number 823	Mobile Frequency Base Frequency	823.9000 Mz 868.9000 Mz	Zone 12 - Zone 18 IND State Gov.
Channel Number 824	Mobile Frequency Base Frequency	823.9125 Mz 868.9125 Mz	Akron Zone 11
Channel Number 825	Mobile Frequency Base Frequency	823.9250 Mz 868.9250 Mz	Zone 12 - Zone 18 IND State Gov.
Channel Number 826	Mobile Frequency Base Frequency	823.9375 Mz 868.9375 Mz	Warren
Channel Number 827	Mobile Frequency Base Frequency	823.9500 Mz 868.9500 Mz	Unassigned IND State Gov.
Channel Number 828	Mobile Frequency Base Frequency	823.9625 Mz 868.9625 Mz	Statewide
Channel Number 829	Mobile Frequency Base Frequency	823.9750 Mz 868.9750 Mz	Unassigned IND State Gov.
Channel Number 830	Mobile Frequency Base Frequency	823.9875 Mz 868.9875 Mz	Statewide

F. C. C. Unassigned Frequencies

REGION 33 - OHIO

Channel Number 618	Mobile Frequency	821.2375 Mz
	Base Frequency	866.2375 Mz
Channel Number 625	Mobile Frequency	821.3250 Mz
	Base Frequency	866.3250 Mz
Channel Number 633	Mobile Frequency	821.4250 Mz
	Base Frequency	866.4250 Mz
Channel Number 645	Mobile Frequency	821.6000 Mz
	Base Frequency	866.6000 Mz
Channel Number 649	Mobile Frequency	821.6500 Mz
	Base Frequency	866.6500 Mz
Channel Number 653	Mobile Frequency	821.7000 Mz
	Base Frequency	866.7000 Mz
Channel Number 655	Mobile Frequency	821.7250 Mz
	Base Frequency	866.7250 Mz
Channel Number 659	Mobile Frequency	821.7750 Mz
	Base Frequency	866.7750 Mz
Channel Number 680	Mobile Frequency	822.0625 Mz
	Base Frequency	867.0625 Mz
Channel Number 689	Mobile Frequency	822.1750 Mz
	Base Frequency	867.1750 Mz
Channel Number 693	Mobile Frequency	822.2250 Mz
	Base Frequency	867.2250 Mz

Channel Number 705	Mobile Frequency	822.3750 Mz
	Base Frequency	867.3750 Mz
Channel Number 709	Mobile Frequency	822.4250 Mz
	Base Frequency	867.4250 Mz
Channel Number 711	Mobile Frequency	822.4500 Mz
	Base Frequency	867.4500 Mz
Channel Number 713	Mobile Frequency	822.4750 Mz
	Base Frequency	867.4750 Mz
Channel Number 717	Mobile Frequency	822.5500 Mz
	Base Frequency	867.5500 Mz
Channel Number 721	Mobile Frequency	822.6000 Mz
	Base Frequency	867.6000 Mz
Channel Number 729	Mobile Frequency	822.7000 Mz
	Base Frequency	867.7000 Mz
Channel Number 731	Mobile Frequency	822.7250 Mz
	Base Frequency	867.7250 Mz
Channel Number 733	Mobile Frequency	822.7500 Mz
	Base Frequency	867.7500 Mz
Channel Number 735	Mobile Frequency	822.7750 Mz
	Base Frequency	867.7750 Mz
Channel Number 736	Mobile Freequency	822.7875 Mz
	Base Frequency	867.7875 Mz
Channel Number 740	Mobile Frequency	822.8375 Mz
	Base Frequency	867.8375 Mz
Channel Number 747	Mobile Frequency	822.9250 Mz
	Base Frequency	867.9250 Mz
Channel Number 749	Mobile Frequency	822.9500 Mz
	Base Frequency	867.9500 Mz
Channel Number 757	Mobile Frequency	823.0750 Mz
	Base Frequency	868.0750 Mz

Channel Number 759	Mobile Frequency	823.1000 Mz
	Base Frequency	868.1000 Mz
Channel Number 764	Mobile Frequency	823.1625 Mz
	Base Frequency	868.1625 Mz
Channel Number 766	Mobile Frequency	823.1875 Mz
	Base Frequency	868.1875 Mz
Channel Number 776	Mobile Frequency	823.3125 Mz
	Base Frequency	868.3125 Mz
Channel Number 778	Mobile Frequency	823.3375 Mz
	Base Frequency	868.3375 Mz
Channel Number 780	Mobile Frequency	823.3625 Mz
	Base Frequency	868.3625 Mz
Channel Number 827	Mobile Frequency	823.9500 Mz
	Base Frequency	868.9500 Mz
Channel Number 829	Mobile Frequency	823.9750 Mz
	Base Frequency	868.9750 Mz

EVALUATION CRITERIA

This criteria incorporates a filing concept which provides for the evaluation of all applications for available spectrum. The evaluation is a sequence of events that will be followed in the assignment of the 821-824.866-869MHz spectrum in Region 33.

To maximize frequency re-use, the allocation has been placed in Sub-regional/Zonal frequency pools as a starting point. The Oversight Committee will evaluate all applications in accordance with the criteria established herein, awarding a score for each application to assure objective assignments. That score will be the total of the points awarded in the five(5) categories outlined below. Frequency assignments will be made on a first-come-first-serve basis to all eligibles. Assignments will be made for these applications using the appropriate Zone's frequency pool. If, in the six(6) Primary Zones, valid applications exceed the available spectrum, frequencies will be awarded to those applicants with the highest descending score order.

Assignments will be made first by using individual Zone frequency pools as a spectrum resource. As these pools are depleted, frequencies will be assigned , using protection criteria as defined in this Plan, until all frequencies offering minimum protection are depleted. As required, frequencies will be moved from a low- to a high-density zone's pool.

Evaluation Scoring Categories

1. SERVICE (maximum score = 35)
Each of the eligible services has a predetermined point value (see "VALUE RATING" following). An applicant for a system for multiple services will be scored on the basis of the sum of the maximum points for each service reduced by the percentage that service represents of the entire system. For example, a system application for use by 50% Police, 25% Local Government (a utility operation) and 25% Highway Maintenances would be scored as follows:
Police - 35 points maximum value times 50% system use, equals a score of 17.5 points.

Local Government (utility operations) - 30 points maximum value times 25% system use, equals a score of 7.5 points.

Highway Maintenance - 30 points maximum value times 25% system use, equals a score of 7.5 points.

Total points awarded for this system application is the sum of 17.5, 7.5 and 7.5, for a total of 32.5 points.

2. INTERSYSTEM COMMUNICATIONS (maximum score = 10)
The application is scored on the degree of interoperability that is demonstrated, with a range of points from 0 to 10. No points are awarded for use of the mandated interoperability channels. These points are awarded for the applicant's ability to communicate with different levels of government and other services during times of emergency.

3. COOPERATIVE SYSTEMS (maximum score = 25)
Those applicants that have demonstrated that they are part of a cooperative/multi-organization system will be scored on a range of 0 to 25 points depending upon the extent of the cooperation.

4. SYSTEM IMPLEMENTATION FACTORS (maximum score = 20)
This category scores the applicant from 0 to 10 points on the degree of budgetary commitment. If funding has been provided by a line item budget or equivalent in a sufficient amount for immediate implementation, a score of 10 points will be awarded.

5. GIVE-BACK FREQUENCIES (maximum score = 20)
This category is divided into two factors, each with a value of 0 to 10 points.
a. The greater the number of give-back frequencies, the greater the number of points that will be awarded up to a maximum of 10.
b. The greater the need for the give-back frequencies by other agencies, the greater the number of points that will be awarded up to a maximum of 10. For example, a state-wide police frequency, as as a give-back, would not be awarded as many points as would a needed VHF frequency usable by a local police or fire department.

Points are totaled for each application and the applications are prioritized by the Regional Oversight Committee according to the total score. As frequencies are assigned, the appropriate zone's frequency pool is updated to reflect the frequencies assigned.

Systems implementation is monitored by the Oversight Committee which determines the progress being made. If progress is found lacking, the licensee is informed of the consequences of the lack of progress. If continued monitoring indicates that sufficient progress is not taking place, the licensee is notified of pending action of the Oversight Committee to recommend to the FCC that the license be withdrawn. Should the license be withdrawn, its frequencies will be returned to the appropriate zone's pool.

Appeal Process

Throughout the frequency allocation process, applicants are given opportunities to appeal decisions which have caused rejection of their application. The appeal process has two levels: a) the Regional Oversight Committee and b) the FCC. An applicant who decides to appeal a rejection must file the appeal with the Oversight Committee within 30 days of the rejection notification. If the applicant is not satisfied with the Oversight Committee's final decision based on the appeal, the applicant may file an appeal with the FCC by letter to the Secretary. The FCC's decision will be final and binding upon all parties.

Value Rating

USAGE TYPE	POINT VALUE
Local Government	
Transit Systems	15
Utility Operations	30
Administration	15
Maintenance	15
Security Patrol	15
Other	15
Police	35
Fire	35
Highway Maintenance	30
Forestry Conservation - Fire	30
Forestry Conservation - other	25
Medical Services	
Hospitals	10
Patient Transfer (vans, etc.)	5
Physicians	5
Emergency Medical Services (BLS & ALS)	35
Handicapped Transportation (vans, etc.)	15
Veterinarians	5
Disaster Relief Organizations	15
School Busses	
Private under contract	5
School District Operated	5
Included in approved Emergency Management Evacuation Plan	15
Beach Patrols	5
Communication Stand-by Facilities	5
Repair of Communications Facilities	5

SERVICE_CODE : YP
LICENSEE_NAME : LUCAS, COUNTY OF
STREET : 325 MICHIGAN ST/TOLEDO LIBRARY
CITY : TOLEDO
STATE : OH
ZIP_CODE : 43624
ISSUE_DATE : 8903
EXPIRATION_DATE : 9403
CALL_SIGN : WNNT593
TRANSMITTER_CITY : TOLEDO
TRANSMITTER_COUNTY : LUCAS
TRANSMITTER_STATE : OH
FREQUENCY : 00806.000000
LONGITITUDE : 0833214
LATITUDE : 413902
NUM_OF_UNITS : 0004
BASE_CLASS : FX1C/MO
ELEVATION : 000000
HEIGHT : 000000
POWER : 00001500
EMISSION : 20K0F3E
TFQ : 000.0
MOBILE_LV : 0002
MOBILE_HH : 0000
MOBILE_AC : 0000
MOBILE_MR : 0000
MOBILE_PG : 0000
STATUS : T
FCC_KEY : 0008902642945A
TRANSMITTER_STREET : 50 MILE RADIUS OF
EFFECTIVE_RADIATED_POWER : 0025.000

SERVICE_CODE : YP
LICENSEE_NAME : STRONGVILLE, CITY OF
STREET : 18688 ROYALTON RD
CITY : STRONGSVILLE
STATE : OH
ZIP_CODE : 44136
ISSUE_DATE : 8412
EXPIRATION_DATE : 8912
CALL_SIGN : KNER494
TRANSMITTER_CITY : STRONGVILLE
TRANSMITTER_COUNTY : CUYAHOGA
TRANSMITTER_STATE : OH
FREQUENCY : 00806.012500
LONGITITUDE : 0814312
LATITUDE : 412245
NUM_OF_UNITS : 0500
BASE_CLASS : MO
ELEVATION : 000000
HEIGHT : 000000
POWER : 00003500
EMISSION : 20F3
TFQ : 000.0
MOBILE_LV : 0420
MOBILE_HH : 0080
MOBILE_AC : 0000
MOBILE_MR : 0000
MOBILE_PG : 0020
STATUS : P
FCC_KEY : 00000001915727
TRANSMITTER_STREET : 18688 ROYALTON RD
EFFECTIVE_RADIATED_POWER :

SERVICE_CODE : GP
LICENSEE_NAME : MEDINA COUNTY ENGINEER
STREET : 791 WEST SMITH ROAD
CITY : MEDINA
STATE : OH
ZIP_CODE : 44256
ISSUE_DATE : 8606
EXPIRATION_DATE : 9106
CALL_SIGN :
TRANSMITTER_CITY : LAFAYETTE TWP
TRANSMITTER_COUNTY : MEDINA
TRANSMITTER_STATE : OH
FREQUENCY : 00806.087500
LONGITITUDE : 0815650
LATITUDE : 410445
NUM_OF_UNITS : 0037
BASE_CLASS : MO
ELEVATION :
HEIGHT :
POWER : 00003500
EMISSION : 16F3
TFQ : 000.0
MOBILE_LV : 0037
MOBILE_HH :
MOBILE_AC :
MOBILE_MR :
MOBILE_PG :
STATUS : P
FCC_KEY : 0000892464072A
TRANSMITTER_STREET : 791 WEST SMITH ROAD
EFFECTIVE_RADIATED_POWER : 0069.000

SERVICE_CODE : YP
LICENSEE_NAME : TOLEDO, CITY OF
STREET : ONE GOVERNMENT CENTER
CITY : TOLEDO
STATE : OH
ZIP_CODE : 43624
ISSUE_DATE : 8412
EXPIRATION_DATE : 8912
CALL_SIGN :
TRANSMITTER_CITY : TOLEDO
TRANSMITTER_COUNTY : LUCAS
TRANSMITTER_STATE : OH
FREQUENCY : 00806.062500
LONGITITUDE : 0833202
LATITUDE : 413921
NUM_OF_UNITS : 0585
BASE_CLASS : MO
ELEVATION :
HEIGHT :
POWER : 00003500
EMISSION : 20F3
TFQ : 000.0
MOBILE_LV : 0585
MOBILE_HH : 0000
MOBILE_AC : 0000
MOBILE_MR : 0000
MOBILE_PG : 0000
STATUS : P
FCC_KEY : 0000843534013A
TRANSMITTER_STREET : ONE GOVERNMENT CENTER
EFFECTIVE_RADIATED_POWER :

SERVICE_CODE : GP
LICENSEE_NAME : OHIO, STATE OF CSU PD
STREET : 2300 CHESTER AVE.
CITY : CLEVELAND
STATE : OH
ZIP_CODE : 44114
ISSUE_DATE : 8610
EXPIRATION_DATE : 9110
CALL_SIGN : WNGH376
TRANSMITTER_CITY : CLEVELAND
TRANSMITTER_COUNTY : CUYAHOGA
TRANSMITTER_STATE : OH
FREQUENCY : 00806.062500
LONGITITUDE : 0814030
LATITUDE : 413007
NUM_OF_UNITS : 0036
BASE_CLASS : MO
ELEVATION : 000000
HEIGHT : 000000
POWER : 00003500
EMISSION : 20K0F3E
TFQ : 000.0
MOBILE_LV : 0004
MOBILE_HH : 0032
MOBILE_AC : 0000
MOBILE_MR : 0000
MOBILE_PG : 0000
STATUS : T
FCC_KEY : 0081586850023B
TRANSMITTER_STREET : 2300 CHESTER AVE.
EFFECTIVE_RADIATED_POWER : 0075.000

SERVICE_CODE : GP
LICENSEE_NAME : SEVILLE, VILLAGE O
STREET : 44 WEST MAIN ST.
CITY : SEVILLE
STATE : OH
ZIP_CODE : 44273
ISSUE_DATE : 8808
EXPIRATION_DATE : 9308
CALL_SIGN : WNLT871
TRANSMITTER_CITY : SEVILLE
TRANSMITTER_COUNTY : MEDINA
TRANSMITTER_STATE : OH
FREQUENCY : 00806.037500
LONGITITUDE : 0815126
LATITUDE : 410134
NUM_OF_UNITS : 0003
BASE_CLASS : FX1/MO
ELEVATION : 000000
HEIGHT : 000000
POWER : 00001500
EMISSION : 20K0F3E
TFQ : 000.0
MOBILE_LV : 0003
MOBILE_HH : 0000
MOBILE_AC : 0000
MOBILE_MR : 0000
MOBILE_PG : 0000
STATUS : T
FCC_KEY : 0070588810053B
TRANSMITTER_STREET : 20 MILE RADIUS
EFFECTIVE_RADIATED_POWER : 0015.000

SERVICE_CODE : GP
LICENSEE_NAME : HAMILTON, CITY OF
STREET : 2210 S. ERIE BLVD.
CITY : HAMILTON
STATE : OH
ZIP_CODE : 45011
ISSUE_DATE : 8807
EXPIRATION_DATE : 9307
CALL_SIGN : WNLT590
TRANSMITTER_CITY : HAMILTON
TRANSMITTER_COUNTY : BUTLER
TRANSMITTER_STATE : OH
FREQUENCY : 00806.062500
LONGITITUDE : 0843454
LATITUDE : 392406
NUM_OF_UNITS : 0050
BASE_CLASS : MO
ELEVATION : 000000
HEIGHT : 000000
POWER : 00001000
EMISSION : 20K0F3E
TFQ : 107.2
MOBILE_LV : 0050
MOBILE_HH : 0000
MOBILE_AC : 0000
MOBILE_MR : 0000
MOBILE_PG : 0000
STATUS : T
FCC_KEY : 0052588810039A
TRANSMITTER_STREET : 30 MILE RADIUS
EFFECTIVE_RADIATED_POWER : 0020.000

SERVICE_CODE : GP
LICENSEE_NAME : BRECKSVILLE, CITY OF
STREET : 9069 BRECKSVILLE ROAD
CITY : BRECKSVILLE
STATE : OH
ZIP_CODE : 44141
ISSUE_DATE : 8512
EXPIRATION_DATE : 9012
CALL_SIGN :
TRANSMITTER_CITY : BRECKSVILLE
TRANSMITTER_COUNTY : CUYAHOGA
TRANSMITTER_STATE : OH
FREQUENCY : 00806.112500
LONGITITUDE : 0813730
LATITUDE : 411859
NUM_OF_UNITS : 0055
BASE_CLASS : MO
ELEVATION :
HEIGHT :
POWER : 00003500
EMISSION : 16F3
TFQ : 000.0
MOBILE_LV : 0055
MOBILE_HH :
MOBILE_AC :
MOBILE_MR :
MOBILE_PG :
STATUS : P
FCC_KEY : 0000853524036B
TRANSMITTER_STREET : 9069 BRECKSVILLE ROAD
EFFECTIVE_RADIATED_POWER :

SERVICE_CODE : YP
LICENSEE_NAME : CLEVELAND, CITY OF
STREET : 1300 ONTARIO AVE.,9TH FLOOR
CITY : CLEVELAND
STATE : OH
ZIP_CODE : 44113
ISSUE_DATE : 8509
EXPIRATION_DATE : 9009
CALL_SIGN : WNGK825
TRANSMITTER_CITY : CLEVELAND
TRANSMITTER_COUNTY : CUYAHOGA
TRANSMITTER_STATE : OH
FREQUENCY : 00806.137500
LONGITITUDE : 0814041
LATITUDE : 413020
NUM_OF_UNITS : 0500
BASE_CLASS : MO
ELEVATION : 000000
HEIGHT : 000000
POWER : 00003500
EMISSION : 20F3
TFQ : 000.0
MOBILE_LV : 0500
MOBILE_HH : 0000
MOBILE_AC : 0000
MOBILE_MR : 0000
MOBILE_PG : 0000
STATUS : P
FCC_KEY : 0000852614052F
TRANSMITTER_STREET : 1300 ONTARIO AVE.
EFFECTIVE_RADIATED_POWER : 0035.000

SERVICE_CODE : YP
LICENSEE_NAME : AKRON, CITY OF
STREET : 1055 HOME AVENUE
CITY : AKRON
STATE : OH
ZIP_CODE : 44310
ISSUE_DATE : 8903
EXPIRATION_DATE : 0000
CALL_SIGN : WNNE207
TRANSMITTER_CITY : COPLEY
TRANSMITTER_COUNTY : SUMMIT
TRANSMITTER_STATE : OH
FREQUENCY : 00806.312500
LONGITITUDE : 0813803
LATITUDE : 410456
NUM_OF_UNITS : 1500
BASE_CLASS : FX1/MO
ELEVATION : 000000
HEIGHT : 000000
POWER : 00001500
EMISSION : 16K0F3E
TFQ : 000.0
MOBILE_LV : 1100
MOBILE_HH : 0400
MOBILE_AC : 0000
MOBILE_MR : 0000
MOBILE_PG : 0000
STATUS : T
FCC_KEY : 0092688810069K
TRANSMITTER_STREET : 50 MILE RADIUS
EFFECTIVE_RADIATED_POWER : 0015.000

SERVICE_CODE : YP
LICENSEE_NAME : GEAUGA, COUNTY OF
STREET : 219 MAIN ST.
CITY : CHARDON
STATE : OH
ZIP_CODE : 44024
ISSUE_DATE : 8808
EXPIRATION_DATE : 9308
CALL_SIGN : WNGS649
TRANSMITTER_CITY : CHARDON
TRANSMITTER_COUNTY : GEAUGA
TRANSMITTER_STATE : OH
FREQUENCY : 00806.537500
LONGITITUDE : 0811135
LATITUDE : 413024
NUM_OF_UNITS : 0800
BASE_CLASS : FX1/MO
ELEVATION : 000000
HEIGHT : 000000
POWER : 00001500
EMISSION : 20K0F3E
TFQ : 000.0
MOBILE_LV : 0560
MOBILE_HH : 0240
MOBILE_AC : 0000
MOBILE_MR : 0000
MOBILE_PG : 0000
STATUS : T
FCC_KEY : 0011586810003L
TRANSMITTER_STREET : COUNTYWIDE
EFFECTIVE_RADIATED_POWER : 0060.000

SERVICE_CODE : GP
LICENSEE_NAME : EUCLID, CITY OF
STREET : 545 E. 222 ST.
CITY : EUCLID
STATE : OH
ZIP_CODE : 44123
ISSUE_DATE : 8903
EXPIRATION_DATE : 9403
CALL_SIGN : WNNS501
TRANSMITTER_CITY : EUCLID
TRANSMITTER_COUNTY : CUYAHOGA
TRANSMITTER_STATE : OH
FREQUENCY : 00806.162500
LONGITITUDE : 0813142
LATITUDE : 413632
NUM_OF_UNITS : 0335
BASE_CLASS : FX1/MO
ELEVATION : 000000
HEIGHT : 000000
POWER : 00003000
EMISSION : 20K0F3E
TFQ : 110.9
MOBILE_LV : 0215
MOBILE_HH : 0120
MOBILE_AC : 0000
MOBILE_MR : 0000
MOBILE_PG : 0000
STATUS : T
FCC_KEY : 0002284012910E
TRANSMITTER_STREET : 10 MILE RADIUS OF
EFFECTIVE_RADIATED_POWER : 0060.000

SERVICE_CODE : YP
LICENSEE_NAME : CLEVELAND, CITY OF
STREET : 1300 ONTARIO AVE.;9TH FLOOR
CITY : CLEVELAND
STATE : OH
ZIP_CODE : 44113
ISSUE_DATE : 8509
EXPIRATION_DATE : 9009
CALL_SIGN : WNGK825
TRANSMITTER_CITY : CLEVELAND
TRANSMITTER_COUNTY : CUYAHOGA
TRANSMITTER_STATE : OH
FREQUENCY : 00806.187500
LONGITITUDE : 0814041
LATITUDE : 413020
NUM_OF_UNITS : 0500
BASE_CLASS : MO
ELEVATION : 000000
HEIGHT : 000000
POWER : 00003500
EMISSION : 20F3
TFQ : 000.0
MOBILE_LV : 0500
MOBILE_HH : 0000
MOBILE_AC : 0000
MOBILE_MR : 0000
MOBILE_PG : 0000
STATUS : P
FCC_KEY : 0000852614055F
TRANSMITTER_STREET : 1300 ONTARIO AVE.
EFFECTIVE RADIATED POWER : 0035.000

SERVICE_CODE : YP
LICENSEE_NAME : GEAUGA, COUNTY OF
STREET : 219 MAIN ST.
CITY : CHARDON
STATE : OH
ZIP_CODE : 44024
ISSUE_DATE : 8808
EXPIRATION_DATE : 9308
CALL_SIGN : WNGS649
TRANSMITTER_CITY : CHARDON
TRANSMITTER_COUNTY : GEAUGA
TRANSMITTER_STATE : OH
FREQUENCY : 00806.212500
LONGITITUDE : 0811135
LATITUDE : 413024
NUM_OF_UNITS : 0800
BASE_CLASS : FX1/MO
ELEVATION : 000000
HEIGHT : 000000
POWER : 00001500
EMISSION : 20K0F3E
TFQ : 000.0
MOBILE_LV : 0560
MOBILE_HH : 0240
MOBILE_AC : 0000
MOBILE_MR : 0000
MOBILE_PG : 0000
STATUS : T
FCC_KEY : 0011586810003H
TRANSMITTER_STREET : COUNTYWIDE
EFFECTIVE_RADIATED_POWER : 0060.000

SERVICE_CODE : YP
LICENSEE_NAME : CLEVELAND, CITY OF
STREET : 1300 ONTARIO AVE.;9TH FLOOR
CITY : CLEVELAND
STATE : OH
ZIP_CODE : 44113
ISSUE_DATE : 8509
EXPIRATION_DATE : 9009
CALL_SIGN : WNGK825
TRANSMITTER_CITY : CLEVELAND
TRANSMITTER_COUNTY : CUYAHOGA
TRANSMITTER_STATE : OH
FREQUENCY : 00806.237500
LONGITITUDE : 0814728
LATITUDE : 412547
NUM_OF_UNITS : 0500
BASE_CLASS : MO
ELEVATION : 000000
HEIGHT : 000000
POWER : 00003500
EMISSION : 20F3
TFQ : 000.0
MOBILE_LV : 0500
MOBILE_HH : 0000
MOBILE_AC : 0000
MOBILE_MR : 0000
MOBILE_PG : 0000
STATUS : P
FCC_KEY : 0000852614057F
TRANSMITTER_STREET : 1300 ONTARIO AVE.
EFFECTIVE RADIATED POWER : 0035.000

PRINTED IN U.S.A.

SERVICE_CODE : YP
LICENSEE_NAME : CLEVELAND, CITY OF
STREET : 1300 ONTARIO AVE.,9TH FLOOR
CITY : CLEVELAND
STATE : OH
ZIP_CODE : 44113
ISSUE_DATE : 8509
EXPIRATION_DATE : 9009
CALL_SIGN : WNGK825
TRANSMITTER_CITY : CLEVELAND
TRANSMITTER_COUNTY : CUYAHOGA
TRANSMITTER_STATE : OH
FREQUENCY : 00806.337500
LONGITITUDE : 0814059
LATITUDE : 412522
NUM_OF_UNITS : 0500
BASE_CLASS : MO
ELEVATION : 000000
HEIGHT : 000000
POWER : 00003500
EMISSION : 20F3
TFQ : 000.0
MOBILE_LV : 0500
MOBILE_HH : 0000
MOBILE_AC : 0000
MOBILE_MR : 0000
MOBILE_PG : 0000
STATUS : P
FCC_KEY : 0000852614062F
TRANSMITTER_STREET : 1300 ONTARIO AVE.
EFFECTIVE_RADIATED_POWER : 0035.000

SERVICE_CODE : YP
LICENSEE_NAME : CUYAHOGA FALLS, CITY OF
STREET : 2310 SECOND ST.
CITY : CUYAHOGA FALLS
STATE : OH
ZIP_CODE : 44221
ISSUE_DATE : 8902
EXPIRATION_DATE : 9402
CALL_SIGN : WNNE884
TRANSMITTER_CITY : CUYAHOGA FALLS
TRANSMITTER_COUNTY : SUMMIT
TRANSMITTER_STATE : OH
FREQUENCY : 00806.362500
LONGITITUDE : 0812812
LATITUDE : 410836
NUM_OF_UNITS : 0500
BASE_CLASS : FX1/MO
ELEVATION : 000000
HEIGHT : 000000
POWER : 00001000
EMISSION : 20K0F3E
TFQ : 000.0
MOBILE_LV : 0250
MOBILE_HH : 0250
MOBILE_AC : 0000
MOBILE_MR : 0000
MOBILE_PG : 0000
STATUS : T
FCC_KEY : 0041888810032J
TRANSMITTER_STREET : 20 MILE RADIUS OF
EFFECTIVE RADIATED POWER : 0056.000

SERVICE_CODE : YP
LICENSEE_NAME : MEDINA, CITY OF
STREET : 132 N. ELMWOOD
CITY : MEDINA
STATE : OH
ZIP_CODE : 44256
ISSUE_DATE : 8809
EXPIRATION_DATE : 9309
CALL_SIGN : WNMS416
TRANSMITTER_CITY : MEDINA
TRANSMITTER_COUNTY : MEDINA
TRANSMITTER_STATE : OH
FREQUENCY : 00806.262500
LONGITITUDE : 0815154
LATITUDE : 410652
NUM_OF_UNITS : 0500
BASE_CLASS : FX1/MO
ELEVATION : 000000
HEIGHT : 000000
POWER : 00001000
EMISSION : 20K0F3E
TFQ : 000.0
MOBILE_LV : 0250
MOBILE_HH : 0250
MOBILE_AC : 0000
MOBILE_MR : 0000
MOBILE_PG : 0000
STATUS : T
FCC_KEY : 0041888810031F
TRANSMITTER_STREET : 25 MILE RADIUS
EFFECTIVE_RADIATED_POWER : 0010.000

SERVICE_CODE : YP
LICENSEE_NAME : CLEVELAND, CITY OF
STREET : 1300 ONTARIO AVE.,9TH FLOOR
CITY : CLEVELAND
STATE : OH
ZIP_CODE : 44113
ISSUE_DATE : 8509
EXPIRATION_DATE : 9009
CALL_SIGN : WNGK825
TRANSMITTER_CITY : CLEVELAND
TRANSMITTER_COUNTY : CUYAHOGA
TRANSMITTER_STATE : OH
FREQUENCY : 00806.287500
LONGITITUDE : 0813608
LATITUDE : 412921
NUM_OF_UNITS : 0500
BASE_CLASS : MO
ELEVATION : 000000
HEIGHT : 000000
POWER : 00003500
EMISSION : 20F3
TFQ : 000.0
MOBILE_LV : 0500
MOBILE_HH : 0000
MOBILE_AC : 0000
MOBILE_MR : 0000
MOBILE_PG : 0000
STATUS : P
FCC_KEY : 0000852614059F
TRANSMITTER_STREET : 1300 ONTARIO AVE.
EFFECTIVE RADIATED POWER : 0035.000

PRINTED IN U.S.A.

SERVICE_CODE	: YP
LICENSEE_NAME	: TOLEDO, CITY OF
STREET	: ONE GOVERNMENT CENTER
CITY	: TOLEDO
STATE	: OH
ZIP_CODE	: 43624
ISSUE_DATE	: 8412
EXPIRATION_DATE	: 8912
CALL_SIGN	:
TRANSMITTER_CITY	: TOLEDO
TRANSMITTER_COUNTY	: LUCAS
TRANSMITTER_STATE	: OH
FREQUENCY	: 00806.462500
LONGITITUDE	: 0833202
LATITUDE	: 413921
NUM_OF_UNITS	: 0585
BASE_CLASS	: MO
ELEVATION	:
HEIGHT	:
POWER	: 00003500
EMISSION	: 20F3
TFQ	: 000.0
MOBILE_LV	: 0585
MOBILE_HH	: 0000
MOBILE_AC	: 0000
MOBILE_MR	: 0000
MOBILE_PG	: 0000
STATUS	: P
FCC_KEY	: 00008435340130
TRANSMITTER_STREET	: ONE GOVERNMENT CENTER
EFFECTIVE_RADIATED_POWER	:

SERVICE_CODE	: YP
LICENSEE_NAME	: TOLEDO, CITY OF
STREET	: ONE GOVERNMENT CENTER
CITY	: TOLEDO
STATE	: OH
ZIP_CODE	: 43624
ISSUE_DATE	: 8412
EXPIRATION_DATE	: 8912
CALL_SIGN	:
TRANSMITTER_CITY	: TOLEDO
TRANSMITTER_COUNTY	: LUCAS
TRANSMITTER_STATE	: OH
FREQUENCY	: 00806.487500
LONGITITUDE	: 0833202
LATITUDE	: 413921
NUM_OF_UNITS	: 0585
BASE_CLASS	: MO
ELEVATION	:
HEIGHT	:
POWER	: 00003500
EMISSION	: 20F3
TFQ	: 000.0
MOBILE_LV	: 0585
MOBILE_HH	: 0000
MOBILE_AC	: 0000
MOBILE_MR	: 0000
MOBILE_PG	: 0000
STATUS	: P
FCC_KEY	: 00008435340130
TRANSMITTER_STREET	: ONE GOVERNMENT CENTER
EFFECTIVE_RADIATED_POWER	:

SERVICE_CODE	: YP
LICENSEE_NAME	: SUMMIT, COUNTY OF
STREET	: 53 EAST CENTER STREET
CITY	: AKRON
STATE	: OH
ZIP_CODE	: 44308
ISSUE_DATE	: 8902
EXPIRATION_DATE	: 9402
CALL_SIGN	: WNNP338
TRANSMITTER_CITY	: AKRON
TRANSMITTER_COUNTY	: SUMMIT
TRANSMITTER_STATE	: OH
FREQUENCY	: 00806.387500
LONGITITUDE	: 0813707
LATITUDE	: 410456
NUM_OF_UNITS	: 1000
BASE_CLASS	: MO
ELEVATION	: 000000
HEIGHT	: 000000
POWER	: 00003500
EMISSION	: 20K0F3E
TFQ	: 000.0
MOBILE_LV	: 0500
MOBILE_HH	: 0500
MOBILE_AC	: 0000
MOBILE_MR	: 0000
MOBILE_PG	: 0000
STATUS	: T
FCC_KEY	: 011308801009 7P
TRANSMITTER_STREET	: COUNTYWIDE
EFFECTIVE_RADIATED_POWER	: 0035.000

SERVICE_CODE	: YP
LICENSEE_NAME	: TOLEDO, CITY OF
STREET	: ONE GOVERNMENT CENTER
CITY	: TOLEDO
STATE	: OH
ZIP_CODE	: 43624
ISSUE_DATE	: 8412
EXPIRATION_DATE	: 8912
CALL_SIGN	:
TRANSMITTER_CITY	: TOLEDO
TRANSMITTER_COUNTY	: LUCAS
TRANSMITTER_STATE	: OH
FREQUENCY	: 00806.437500
LONGITITUDE	: 0833202
LATITUDE	: 413921
NUM_OF_UNITS	: 0585
BASE_CLASS	: MO
ELEVATION	:
HEIGHT	:
POWER	: 00003500
EMISSION	: 20F3
TFQ	: 000.0
MOBILE_LV	: 0585
MOBILE_HH	: 0000
MOBILE_AC	: 0000
MOBILE_MR	: 0000
MOBILE_PG	: 0000
STATUS	: P
FCC_KEY	: 00008435340138
TRANSMITTER_STREET	: ONE GOVERNMENT CENTER
EFFECTIVE_RADIATED_POWER	:

PRINTED IN U.S.A.

SERVICE_CODE : YP
LICENSEE_NAME : AUSTINTOWN, TOWNSHIP OF
STREET : 82 OHLTOWN ROAD
CITY : AUSTINTOWN
STATE : OH
ZIP_CODE : 44515
ISSUE_DATE : 8904
EXPIRATION_DATE : 0000
CALL_SIGN :
TRANSMITTER_CITY : AUSTINTOWN
TRANSMITTER_COUNTY : MAHONING
TRANSMITTER_STATE : OH
FREQUENCY : 00806.812500
LONGITITUDE : 0804431
LATITUDE : 410422
NUM_OF_UNITS : 0300
BASE_CLASS : FX1/MO
ELEVATION : 000000
HEIGHT : 000000
POWER : 00003500
EMISSION : 16K0F3E
TFQ : 000.0
MOBILE_LV : 0150
MOBILE_HH : 0150
MOBILE_AC : 0000
MOBILE_MR : 0000
MOBILE_PG : 0000
STATUS : T
FCC_KEY : 00022841121770
TRANSMITTER_STREET : COUNTYWIDE
EFFECTIVE_RADIATED_POWER : 0030.000

SERVICE_CODE : GP
LICENSEE_NAME : CANTON, CITY OF
STREET : 218 CLEVELAND AVE., SW
CITY : CANTON
STATE : OH
ZIP_CODE : 44702
ISSUE_DATE : 8812
EXPIRATION_DATE : 9312
CALL_SIGN : WNMT913
TRANSMITTER_CITY : CANTON
TRANSMITTER_COUNTY : STARK
TRANSMITTER_STATE : OH
FREQUENCY : 00806.887500
LONGITITUDE : 0812309
LATITUDE : 404957
NUM_OF_UNITS : 0070
BASE_CLASS : MO
ELEVATION : 000000
HEIGHT : 000000
POWER : 00001000
EMISSION : 16K0F2D
TFQ : 000.0
MOBILE_LV : 0070
MOBILE_HH : 0000
MOBILE_AC : 0000
MOBILE_MR : 0000
MOBILE_PG : 0000
STATUS : T
FCC_KEY : 01004888100768
TRANSMITTER_STREET : 15 MILE RADIUS
EFFECTIVE_RADIATED_POWER : 0010.000

SERVICE_CODE : YP
LICENSEE_NAME : AKRON, CITY OF
STREET : 1055 HOME AVENUE
CITY : AKRON
STATE : OH
ZIP_CODE : 44310
ISSUE_DATE : 8903
EXPIRATION_DATE : 0000
CALL_SIGN : WNNE207
TRANSMITTER_CITY : COPLEY
TRANSMITTER_COUNTY : SUMMIT
TRANSMITTER_STATE : OH
FREQUENCY : 00806.487500
LONGITITUDE : 0813803
LATITUDE : 410456
NUM_OF_UNITS : 1500
BASE_CLASS : FX1/MO
ELEVATION : 000000
HEIGHT : 000000
POWER : 00001500
EMISSION : 16K0F3E
TFQ : 000.0
MOBILE_LV : 1100
MOBILE_HH : 0400
MOBILE_AC : 0000
MOBILE_MR : 0000
MOBILE_PG : 0000
STATUS : T
FCC_KEY : 00926888100691
TRANSMITTER_STREET : 50 MILE RADIUS
EFFECTIVE_RADIATED_POWER : 0015.000

SERVICE_CODE : GP
LICENSEE_NAME : MENTOR, CITY OF
STREET : 8500 CIVIC CENTER BLVD.
CITY : MENTOR
STATE : OH
ZIP_CODE : 44060
ISSUE_DATE : 8905
EXPIRATION_DATE : 0000
CALL_SIGN :
TRANSMITTER_CITY : MENTOR
TRANSMITTER_COUNTY : LAKE
TRANSMITTER_STATE : OH
FREQUENCY : 00806.512500
LONGITITUDE : 0812017
LATITUDE : 414153
NUM_OF_UNITS : 0030
BASE_CLASS : MO
ELEVATION : 000000
HEIGHT : 000000
POWER : 00001000
EMISSION : 20K0F3E
TFQ : 000.0
MOBILE_LV : 0000
MOBILE_HH : 0030
MOBILE_AC : 0000
MOBILE_MR : 0000
MOBILE_PG : 0000
STATUS : T
FCC_KEY : 00424898100428
TRANSMITTER_STREET : 20 MILE RADIUS OF
EFFECTIVE_RADIATED_POWER : 0010.000

PRINTED IN U.S.A.

SERVICE_CODE : GP
LICENSEE_NAME : DAYTON, CITY OF
STREET : TERMINAL BLDG/AVIATION DEPT
CITY : VANDALIA
STATE : OH
ZIP_CODE : 45377
ISSUE_DATE : 8804
EXPIRATION_DATE : 9304
CALL_SIGN : WNLN241
TRANSMITTER_CITY : VANDALIA
TRANSMITTER_COUNTY : MONTGOMERY
TRANSMITTER_STATE : OH
FREQUENCY : 00807.012500
LONGITITUDE : 0841258
LATITUDE : 395408
NUM_OF_UNITS : 0085
BASE_CLASS : MO
ELEVATION : 000000
HEIGHT : 000000
POWER : 00001500
EMISSION : 20K0F3E
TFQ : 000.0
MOBILE_LV : 0045
MOBILE_HH : 0040
MOBILE_AC : 0000
MOBILE_MR : 0000
MOBILE_PG : 0000
STATUS : T
FCC_KEY : 0008803608333B
TRANSMITTER_STREET : 10 MI RADIUS
EFFECTIVE_RADIATED_POWER : 0045.000

SERVICE_CODE : YP
LICENSEE_NAME : SUMMIT, COUNTY OF
STREET : 53 EAST CENTER STREET
CITY : AKRON
STATE : OH
ZIP_CODE : 44308
ISSUE_DATE : 8902
EXPIRATION_DATE : 9402
CALL_SIGN : WNNP338
TRANSMITTER_CITY : AKRON
TRANSMITTER_COUNTY : SUMMIT
TRANSMITTER_STATE : OH
FREQUENCY : 00807.037500
LONGITITUDE : 0813707
LATITUDE : 410456
NUM_OF_UNITS : 1000
BASE_CLASS : MO
ELEVATION : 000000
HEIGHT : 000000
POWER : 00003500
EMISSION : 20K0F3E
TFQ : 000.0
MOBILE_LV : 0500
MOBILE_HH : 0500
MOBILE_AC : 0000
MOBILE_MR : 0000
MOBILE_PG : 0000
STATUS : T
FCC_KEY : 0113088010097G
TRANSMITTER_STREET : COUNTYWIDE
EFFECTIVE_RADIATED_POWER : 0035.000

SERVICE_CODE : YP
LICENSEE_NAME : STRONGVILLE, CITY OF
STREET : 18688 ROYALTON RD
CITY : STRONGVILLE
STATE : OH
ZIP_CODE : 44136
ISSUE_DATE : 8412
EXPIRATION_DATE : 8912
CALL_SIGN : KNER494
TRANSMITTER_CITY : STRONGVILLE
TRANSMITTER_COUNTY : CUYAHOGA
TRANSMITTER_STATE : OH
FREQUENCY : 00807.012500
LONGITITUDE : 0814312
LATITUDE : 412245
NUM_OF_UNITS : 0500
BASE_CLASS : MO
ELEVATION : 000000
HEIGHT : 000000
POWER : 00003500
EMISSION : 20F3
TFQ : 000.0
MOBILE_LV : 0420
MOBILE_HH : 0080
MOBILE_AC : 0000
MOBILE_MR : 0000
MOBILE_PG : 0020
STATUS : P
FCC_KEY : 0000000191573S
TRANSMITTER_STREET : 18688 ROYALTON RD
EFFECTIVE_RADIATED_POWER :

SERVICE_CODE : YP
LICENSEE_NAME : CANTON, CITY OF
STREET : 218 CLEVELAND AVE. S.W.
CITY : CANTON
STATE : OH
ZIP_CODE : 44702
ISSUE_DATE : 8610
EXPIRATION_DATE : 9110
CALL_SIGN : WNHD787
TRANSMITTER_CITY : CANTON
TRANSMITTER_COUNTY : STARK
TRANSMITTER_STATE : OH
FREQUENCY : 00807.537500
LONGITITUDE : 0812235
LATITUDE : 404751
NUM_OF_UNITS : 0500
BASE_CLASS : FX1/MO
ELEVATION : 000000
HEIGHT : 000000
POWER : 00001000
EMISSION : 20F3
TFQ : 000.0
MOBILE_LV : 0250
MOBILE_HH : 0250
MOBILE_AC : 0000
MOBILE_MR : 0000
MOBILE_PG : 0000
STATUS : T
FCC_KEY : 0062786810057K
TRANSMITTER_STREET : 218 CLEVELAND AVE. S.W.
EFFECTIVE_RADIATED_POWER : 0056.000

SERVICE_CODE : YP
LICENSEE_NAME : CUYAHOGA, COUNTY OF
STREET : 1050 TERMINAL TOWER
CITY : CLEVELAND
STATE : OH
ZIP_CODE : 44113
ISSUE_DATE : 8904
EXPIRATION_DATE : 0000
CALL_SIGN :
TRANSMITTER_CITY : CLEVELAND
TRANSMITTER_COUNTY : CUYAHOGA
TRANSMITTER_STATE : OH
FREQUENCY : 00807.062500
LONGITITUDE : 0814142
LATITUDE : 412955
NUM_OF_UNITS : 0130
BASE_CLASS : MO
ELEVATION : 000000
HEIGHT : 000000
POWER : 00001500
EMISSION : 16K0F3E
TFQ : 000.0
MOBILE_LV : 0110
MOBILE_HH : 0020
MOBILE_AC : 0000
MOBILE_MR : 0000
MOBILE_PG : 0000
STATUS : T
FCC_KEY : 0040389810035C
TRANSMITTER_STREET : COUNTYWIDE
EFFECTIVE_RADIATED_POWER : 0030.000

SERVICE_CODE : YP
LICENSEE_NAME : AKRON, CITY OF
STREET : 1055 HOME AVENUE
CITY : AKRON
STATE : OH
ZIP_CODE : 44310
ISSUE_DATE : 8903
EXPIRATION_DATE : 0000
CALL_SIGN : WNNE207
TRANSMITTER_CITY : COPLEY
TRANSMITTER_COUNTY : SUMMIT
TRANSMITTER_STATE : OH
FREQUENCY : 00807.087500
LONGITITUDE : 0813803
LATITUDE : 410456
NUM_OF_UNITS : 1500
BASE_CLASS : FX1/MO
ELEVATION : 000000
HEIGHT : 000000
POWER : 00001500
EMISSION : 16K0F3E
TFQ : 000.0
MOBILE_LV : 1100
MOBILE_HH : 0400
MOBILE_AC : 0000
MOBILE_MR : 0000
MOBILE_PG : 0000
STATUS : T
FCC_KEY : 0092688810069M
TRANSMITTER_STREET : 30 MILE RADIUS
EFFECTIVE RADIATED POWER : 0015.000

SERVICE_CODE : YP
LICENSEE_NAME : TOLEDO, CITY OF
STREET : ONE GOVERNMENT CENTER
CITY : TOLEDO
STATE : OH
ZIP_CODE : 43624
ISSUE_DATE : 8412
EXPIRATION_DATE : 8912
CALL_SIGN :
TRANSMITTER_CITY : TOLEDO
TRANSMITTER_COUNTY : LUCAS
TRANSMITTER_STATE : OH
FREQUENCY : 00807.062500
LONGITITUDE : 0833202
LATITUDE : 413921
NUM_OF_UNITS : 0585
BASE_CLASS : MO
ELEVATION :
HEIGHT :
POWER : 00003500
EMISSION : 20F3
TFQ : 000.0
MOBILE_LV : 0585
MOBILE_HH : 0000
MOBILE_AC : 0000
MOBILE_MR : 0000
MOBILE_PG : 0000
STATUS : P
FCC_KEY : 0000843934013E
TRANSMITTER_STREET : ONE GOVERNMENT CENTER
EFFECTIVE_RADIATED_POWER :

SERVICE_CODE : GP
LICENSEE_NAME : MIAMI, TOWNSHIP OF
STREET : 2700 LYONS RD.
CITY : MIAMISBURG
STATE : OH
ZIP_CODE : 45342
ISSUE_DATE : 8903
EXPIRATION_DATE : 0000
CALL_SIGN :
TRANSMITTER_CITY : MIAMISBURG
TRANSMITTER_COUNTY : MONTGOMERY
TRANSMITTER_STATE : OH
FREQUENCY : 00807.062500
LONGITITUDE : 0841345
LATITUDE : 393750
NUM_OF_UNITS : 0030
BASE_CLASS : MO
ELEVATION : 000000
HEIGHT : 000000
POWER : 00003500
EMISSION : 20K0F3E
TFQ : 000.0
MOBILE_LV : 0015
MOBILE_HH : 0015
MOBILE_AC : 0000
MOBILE_MR : 0000
MOBILE_PG : 0000
STATUS : T
FCC_KEY : 0031689810020B
TRANSMITTER_STREET : 15 MILE RADIUS OF
EFFECTIVE RADIATED POWER : 0026.000

PRINTED IN U.S.A.

SERVICE_CODE : YP
LICENSEE_NAME : CUYAHOGA FALLS, CITY OF
STREET : 2310 SECOND ST.
CITY : CUYAHOGA FALLS
STATE : OH
ZIP_CODE : 44221
ISSUE_DATE : 8902
EXPIRATION_DATE : 9402
CALL_SIGN : WNNE884
TRANSMITTER_CITY : CUYAHOGA FALLS
TRANSMITTER_COUNTY : SUMMIT
TRANSMITTER_STATE : OH
FREQUENCY : 00807.162500
LONGITITUDE : 0812812
LATITUDE : 410836
NUM_OF_UNITS : 0500
BASE_CLASS : FX1/MO
ELEVATION : 000000
HEIGHT : 000000
POWER : 00001000
EMISSION : 20K0F3E
TFQ : 000.0
MOBILE_LV : 0250
MOBILE_HH : 0250
MOBILE_AC : 0000
MOBILE_MR : 0000
MOBILE_PG : 0000
STATUS : T
FCC_KEY : 004188881003 2F
TRANSMITTER_STREET : 20 MILE RADIUS OF
EFFECTIVE_RADIATED_POWER : 0056.000

SERVICE_CODE : YP
LICENSEE_NAME : CLEVELAND, CITY OF
STREET : 1300 ONTARIO AVE.,9TH FLOOR
CITY : CLEVELAND
STATE : OH
ZIP_CODE : 44113
ISSUE_DATE : 8509
EXPIRATION_DATE : 9009
CALL_SIGN : WNGK825
TRANSMITTER_CITY : CLEVELAND
TRANSMITTER_COUNTY : CUYAHOGA
TRANSMITTER_STATE : OH
FREQUENCY : 00807.187500
LONGITITUDE : 0814041
LATITUDE : 413020
NUM_OF_UNITS : 0500
BASE_CLASS : MO
ELEVATION : 000000
HEIGHT : 000000
POWER : 00003500
EMISSION : 20F3
TFQ : 000.0
MOBILE_LV : 0500
MOBILE_HH : 0000
MOBILE_AC : 0000
MOBILE_MR : 0000
MOBILE_PG : 0000
STATUS : P
FCC_KEY : 0000852614055G
TRANSMITTER_STREET : 1300 ONTARIO AVE.
EFFECTIVE RADIATED POWER : 0035.000

SERVICE_CODE : GP
LICENSEE_NAME : EUCLID, CITY OF
STREET : 545 E. 222 ST.
CITY : EUCLID
STATE : OH
ZIP_CODE : 44123
ISSUE_DATE : 8903
EXPIRATION_DATE : 9403
CALL_SIGN : WNNS501
TRANSMITTER_CITY : EUCLID
TRANSMITTER_COUNTY : CUYAHOGA
TRANSMITTER_STATE : OH
FREQUENCY : 00807.112500
LONGITITUDE : 0813142
LATITUDE : 413632
NUM_OF_UNITS : 0335
BASE_CLASS : FX1/MO
ELEVATION : 000000
HEIGHT : 000000
POWER : 00003000
EMISSION : 20K0F3E
TFQ : 110.9
MOBILE_LV : 0215
MOBILE_HH : 0120
MOBILE_AC : 0000
MOBILE_MR : 0000
MOBILE_PG : 0000
STATUS : T
FCC_KEY : 0002284012910F
TRANSMITTER_STREET : 10 MILE RADIUS OF
EFFECTIVE_RADIATED_POWER : 0060.000

SERVICE_CODE : YP
LICENSEE_NAME : CLEVELAND, CITY OF
STREET : 1300 ONTARIO AVE.,9TH FLOOR
CITY : CLEVELAND
STATE : OH
ZIP_CODE : 44113
ISSUE_DATE : 8509
EXPIRATION_DATE : 9009
CALL_SIGN : WNGK825
TRANSMITTER_CITY : CLEVELAND
TRANSMITTER_COUNTY : CUYAHOGA
TRANSMITTER_STATE : OH
FREQUENCY : 00807.137500
LONGITITUDE : 0814041
LATITUDE : 413020
NUM_OF_UNITS : 0500
BASE_CLASS : MO
ELEVATION : 000000
HEIGHT : 000000
POWER : 00003500
EMISSION : 20F3
TFQ : 000.0
MOBILE_LV : 0500
MOBILE_HH : 0000
MOBILE_AC : 0000
MOBILE_MR : 0000
MOBILE_PG : 0000
STATUS : P
FCC_KEY : 0000852614052G
TRANSMITTER_STREET : 1300 ONTARIO AVE.
EFFECTIVE RADIATED POWER : 0035.000

PRINTED IN U.S.A.
PRINTED IN U.S.A.

SERVICE_CODE : YP
LICENSEE_NAME : MEDINA, CITY OF
STREET : 132 N. ELMWOOD
CITY : MEDINA
STATE : OH
ZIP_CODE : 44256
ISSUE_DATE : 8809
EXPIRATION_DATE : 9309
CALL_SIGN : WNMS416
TRANSMITTER_CITY : MEDINA
TRANSMITTER_COUNTY : MEDINA
TRANSMITTER_STATE : OH
FREQUENCY : 00807.262500
LONGITITUDE : 0815154
LATITUDE : 410652
NUM_OF_UNITS : 0500
BASE_CLASS : FX1/MO
ELEVATION : 000000
HEIGHT : 000000
POWER : 00001000
EMISSION : 20K0F3E
TFQ : 000.0
MOBILE_LV : 0250
MOBILE_HH : 0250
MOBILE_AC : 0000
MOBILE_MR : 0000
MOBILE_PG : 0000
STATUS : T
FCC_KEY : 0041888810031G
TRANSMITTER_STREET : 25 MILE RADIUS OF
EFFECTIVE_RADIATED_POWER : 0010.000

SERVICE_CODE : YP
LICENSEE_NAME : CLEVELAND, CITY OF
STREET : 1300 ONTARIO AVE.,9TH FLOOR
CITY : CLEVELAND
STATE : OH
ZIP_CODE : 44113
ISSUE_DATE : 8509
EXPIRATION_DATE : 9009
CALL_SIGN : WNGK825
TRANSMITTER_CITY : CLEVELAND
TRANSMITTER_COUNTY : CUYAHOGA
TRANSMITTER_STATE : OH
FREQUENCY : 00807.287500
LONGITITUDE : 0813608
LATITUDE : 412921
NUM_OF_UNITS : 0500
BASE_CLASS : MO
ELEVATION : 000000
HEIGHT : 000000
POWER : 00003500
EMISSION : 20F3
TFQ : 000.0
MOBILE_LV : 0500
MOBILE_HH : 0000
MOBILE_AC : 0000
MOBILE_MR : 0000
MOBILE_PG : 0000
STATUS : P
FCC_KEY : 0000852614059G
TRANSMITTER_STREET : 1300 ONTARIO AVE.
EFFECTIVE_RADIATED_POWER : 0035.000

SERVICE_CODE : YP
LICENSEE_NAME : GEAUGA, COUNTY OF
STREET : 219 MAIN ST.
CITY : CHARDON
STATE : OH
ZIP_CODE : 44024
ISSUE_DATE : 8808
EXPIRATION_DATE : 9308
CALL_SIGN : WNGS649
TRANSMITTER_CITY : CHARDON
TRANSMITTER_COUNTY : GEAUGA
TRANSMITTER_STATE : OH
FREQUENCY : 00807.212500
LONGITITUDE : 0811135
LATITUDE : 413024
NUM_OF_UNITS : 0800
BASE_CLASS : FX1/MO
ELEVATION : 000000
HEIGHT : 000000
POWER : 00001500
EMISSION : 20K0F3E
TFQ : 000.0
MOBILE_LV : 0560
MOBILE_HH : 0240
MOBILE_AC : 0000
MOBILE_MR : 0000
MOBILE_PG : 0000
STATUS : T
FCC_KEY : 0011588810003I
TRANSMITTER_STREET : COUNTYWIDE
EFFECTIVE_RADIATED_POWER : 0060.000

SERVICE_CODE : YP
LICENSEE_NAME : CLEVELAND, CITY OF
STREET : 1300 ONTARIO AVE.,9TH FLOOR
CITY : CLEVELAND
STATE : OH
ZIP_CODE : 44113
ISSUE_DATE : 8509
EXPIRATION_DATE : 9009
CALL_SIGN : WNGK825
TRANSMITTER_CITY : CLEVELAND
TRANSMITTER_COUNTY : CUYAHOGA
TRANSMITTER_STATE : OH
FREQUENCY : 00807.237500
LONGITITUDE : 0814728
LATITUDE : 412547
NUM_OF_UNITS : 0500
BASE_CLASS : MO
ELEVATION : 000000
HEIGHT : 000000
POWER : 00003500
EMISSION : 20F3
TFQ : 000.0
MOBILE_LV : 0500
MOBILE_HH : 0000
MOBILE_AC : 0000
MOBILE_MR : 0000
MOBILE_PG : 0000
STATUS : P
FCC_KEY : 0000852614057G
TRANSMITTER_STREET : 1300 ONTARIO AVE.
EFFECTIVE_RADIATED_POWER : 0035.000

PRINTED IN U.S.A.

```
SERVICE_CODE                : YP
LICENSEE_NAME               : AKRON, CITY OF
STREET                      : 1055 HOME AVE.
CITY                        : AKRON
STATE                       : OH
ZIP_CODE                    : 44310
ISSUE_DATE                  : 8903
EXPIRATION_DATE             : 0000
CALL_SIGN                   : WNNE207
TRANSMITTER_CITY            : COPLEY
TRANSMITTER_COUNTY          : SUMMIT
TRANSMITTER_STATE           : OH
FREQUENCY                   : 00807.362500
LONGITITUDE                 : 0813803
LATITUDE                    : 410456
NUM_OF_UNITS                : 1500
BASE_CLASS                  : MO
ELEVATION                   : 000000
HEIGHT                      : 000000
POWER                       : 00001500
EMISSION                    :        16K0F3E
TFQ                         : 000.0
MOBILE_LV                   : 1100
MOBILE_HH                   : 0400
MOBILE_AC                   : 0000
MOBILE_MR                   : 0000
MOBILE_PG                   : 0000
STATUS                      : T
FCC_KEY                     : 0032289810022F
TRANSMITTER_STREET          : 50 MILE RADIUS OF
EFFECTIVE_RADIATED_POWER    : 0015.000

SERVICE_CODE                : YP
LICENSEE_NAME               : AKRON, CITY OF
STREET                      : 1055 HOME AVENUE
CITY                        : AKRON
STATE                       : OH
ZIP_CODE                    : 44310
ISSUE_DATE                  : 8903
EXPIRATION_DATE             : 0000
CALL_SIGN                   : WNNE207
TRANSMITTER_CITY            : COPLEY
TRANSMITTER_COUNTY          : SUMMIT
TRANSMITTER_STATE           : OH
FREQUENCY                   : 00807.387500
LONGITITUDE                 : 0813803
LATITUDE                    : 410456
NUM_OF_UNITS                : 1500
BASE_CLASS                  : FX1/MO
ELEVATION                   : 000000
HEIGHT                      : 000000
POWER                       : 00001500
EMISSION                    :        16K0F3E
TFQ                         : 000.0
MOBILE_LV                   : 1100
MOBILE_HH                   : 0400
MOBILE_AC                   : 0000
MOBILE_MR                   : 0000
MOBILE_PG                   : 0000
STATUS                      : T
FCC_KEY                     : 0092688810069N
TRANSMITTER_STREET          : 50 MILE RADIUS
EFFECTIVE_RADIATED_POWER    : 0015.000
```

```
SERVICE_CODE                : YP
LICENSEE_NAME               : SUMMIT, COUNTY OF
STREET                      : 53 EAST CENTER STREET
CITY                        : AKRON
STATE                       : OH
ZIP_CODE                    : 44308
ISSUE_DATE                  : 8902
EXPIRATION_DATE             : 9402
CALL_SIGN                   : WNNP338
TRANSMITTER_CITY            : AKRON
TRANSMITTER_COUNTY          : SUMMIT
TRANSMITTER_STATE           : OH
FREQUENCY                   : 00807.312500
LONGITITUDE                 : 0813707
LATITUDE                    : 410456
NUM_OF_UNITS                : 1000
BASE_CLASS                  : MO
ELEVATION                   : 000000
HEIGHT                      : 000000
POWER                       : 00003500
EMISSION                    :        20K0F3E
TFQ                         : 000.0
MOBILE_LV                   : 0500
MOBILE_HH                   : 0500
MOBILE_AC                   : 0000
MOBILE_MR                   : 0000
MOBILE_PG                   : 0000
STATUS                      : T
FCC_KEY                     : 0113088010097H
TRANSMITTER_STREET          : COUNTYWIDE
EFFECTIVE_RADIATED_POWER    : 0035.000

SERVICE_CODE                : YP
LICENSEE_NAME               : CLEVELAND, CITY OF
STREET                      : 1300 ONTARIO AVE.,9TH FLOOR
CITY                        : CLEVELAND
STATE                       : OH
ZIP_CODE                    : 44113
ISSUE_DATE                  : 8509
EXPIRATION_DATE             : 9009
CALL_SIGN                   : WNGK825
TRANSMITTER_CITY            : CLEVELAND
TRANSMITTER_COUNTY          : CUYAHOGA
TRANSMITTER_STATE           : OH
FREQUENCY                   : 00807.337500
LONGITITUDE                 : 0814059
LATITUDE                    : 412522
NUM_OF_UNITS                : 0500
BASE_CLASS                  : MO
ELEVATION                   : 000000
HEIGHT                      : 000000
POWER                       : 00003500
EMISSION                    :            20F3
TFQ                         : 000.0
MOBILE_LV                   : 0500
MOBILE_HH                   : 0000
MOBILE_AC                   : 0000
MOBILE_MR                   : 0000
MOBILE_PG                   : 0000
STATUS                      : P
FCC_KEY                     : 0000852614062G
TRANSMITTER_STREET          : 1300 ONTARIO AVE.
EFFECTIVE_RADIATED_POWER    : 0035.000
```

PRINTED IN U.S.A.

```
SERVICE_CODE                : YP
LICENSEE_NAME               : TOLEDO, CITY OF
STREET                      : ONE GOVERNMENT CENTER
CITY                        : TOLEDO
STATE                       : OH
ZIP_CODE                    : 43624
ISSUE_DATE                  : 8412
EXPIRATION_DATE             : 8912
CALL_SIGN                   :
TRANSMITTER_CITY            : TOLEDO
TRANSMITTER_COUNTY          : LUCAS
TRANSMITTER_STATE           : OH
FREQUENCY                   : 00807.487500
LONGITITUDE                 : 0833202
LATITUDE                    : 413921
NUM_OF_UNITS                : 0585
BASE_CLASS                  : MO
ELEVATION                   :
HEIGHT                      :
POWER                       : 00003500
EMISSION                    :          20F3
TFQ                         : 000.0
MOBILE_LV                   : 0585
MOBILE_HH                   : 0000
MOBILE_AC                   : 0000
MOBILE_MR                   : 0000
MOBILE_PG                   : 0000
STATUS                      : P
FCC_KEY                     : 0000843534013H
TRANSMITTER_STREET          : ONE GOVERNMENT CENTER
EFFECTIVE_RADIATED_POWER    :

SERVICE_CODE                : YP
LICENSEE_NAME               : SUMMIT, COUNTY OF
STREET                      : 53 EAST CENTER STREET
CITY                        : AKRON
STATE                       : OH
ZIP_CODE                    : 44308
ISSUE_DATE                  : 8902
EXPIRATION_DATE             : 9402
CALL_SIGN                   : WNNP338
TRANSMITTER_CITY            : AKRON
TRANSMITTER_COUNTY          : SUMMIT
TRANSMITTER_STATE           : OH
FREQUENCY                   : 00807.512500
LONGITITUDE                 : 0813707
LATITUDE                    : 410456
NUM_OF_UNITS                : 1000
BASE_CLASS                  : MO
ELEVATION                   : 000000
HEIGHT                      : 000000
POWER                       : 00003500
EMISSION                    :        20K0F3E
TFQ                         : 000.0
MOBILE_LV                   : 0500
MOBILE_HH                   : 0500
MOBILE_AC                   : 0000
MOBILE_MR                   : 0000
MOBILE_PG                   : 0000
STATUS                      : T
FCC_KEY                     : 0113088010097I
TRANSMITTER_STREET          : COUNTYWIDE
EFFECTIVE_RADIATED_POWER    : 0035.000
```

```
SERVICE_CODE                : YP
LICENSEE_NAME               : TOLEDO, CITY OF
STREET                      : ONE GOVERNMENT CENTER
CITY                        : TOLEDO
STATE                       : OH
ZIP_CODE                    : 43624
ISSUE_DATE                  : 8412
EXPIRATION_DATE             : 8912
CALL_SIGN                   :
TRANSMITTER_CITY            : TOLEDO
TRANSMITTER_COUNTY          : LUCAS
TRANSMITTER_STATE           : OH
FREQUENCY                   : 00807.437500
LONGITITUDE                 : 0833202
LATITUDE                    : 413921
NUM_OF_UNITS                : 0585
BASE_CLASS                  : MO
ELEVATION                   :
HEIGHT                      :
POWER                       : 00003500
EMISSION                    :          20F3
TFQ                         : 000.0
MOBILE_LV                   : 0585
MOBILE_HH                   : 0000
MOBILE_AC                   : 0000
MOBILE_MR                   : 0000
MOBILE_PG                   : 0000
STATUS                      : P
FCC_KEY                     : 0000843534013F
TRANSMITTER_STREET          : ONE GOVERNMENT CENTER
EFFECTIVE_RADIATED_POWER    :

SERVICE_CODE                : YP
LICENSEE_NAME               : TOLEDO, CITY OF
STREET                      : ONE GOVERNMENT CENTER
CITY                        : TOLEDO
STATE                       : OH
ZIP_CODE                    : 43624
ISSUE_DATE                  : 8412
EXPIRATION_DATE             : 8912
CALL_SIGN                   :
TRANSMITTER_CITY            : TOLEDO
TRANSMITTER_COUNTY          : LUCAS
TRANSMITTER_STATE           : OH
FREQUENCY                   : 00807.462500
LONGITITUDE                 : 0833202
LATITUDE                    : 413921
NUM_OF_UNITS                : 0585
BASE_CLASS                  : MO
ELEVATION                   :
HEIGHT                      :
POWER                       : 00003500
EMISSION                    :          20F3
TFQ                         : 000.0
MOBILE_LV                   : 0585
MOBILE_HH                   : 0000
MOBILE_AC                   : 0000
MOBILE_MR                   : 0000
MOBILE_PG                   : 0000
STATUS                      : P
FCC_KEY                     : 0000843534013G
TRANSMITTER_STREET          : ONE GOVERNMENT CENTER
EFFECTIVE_RADIATED_POWER    :
```

PRINTED IN U.S.A.

```
SERVICE_C                  : GP
LICENSEE_NAME              : CANTON, CITY OF
STREET                     : 218 CLEVELAND SW FIRE DEPT
CITY                       : CANTON
STATE                      : OH
ZIP_CODE                   : 44703
ISSUE_DATE                 : 8308
EXPIRATION_DATE            : 8808
CALL_SIGN                  : KNGL569
TRANSMITTER_CITY           : CANTON
TRANSMITTER_COUNTY         : STARK
TRANSMITTER_STATE          : OH
FREQUENCY                  : 00808.037500
LONGITITUDE                : 0812235
LATITUDE                   : 404751
NUM_OF_UNITS               : 0350
BASE_CLASS                 :    MOFX
ELEVATION                  : 001050
HEIGHT                     : 00019E
POWER                      : 00000000
EMISSION                   : 0000020000F3 0
TFQ                        : 000.0
MOBILE_LV                  : 0150
MOBILE_HH                  : 0200
MOBILE_AC                  : 0000
MOBILE_MR                  : 0000
MOBILE_PG                  : 0000
STATUS                     :
FCC_KEY                    : 00000001915792
TRANSMITTER_STREET         : 218 CLEVELAND SW FIRE DEPT
EFFECTIVE_RADIATED_POWER   :
```

```
SERVICE_CODE               : GP
LICENSEE_NAME              : CANTON, CITY OF
STREET                     : 218 CLEVELAND SW FIRE DEPT
CITY                       : CANTON
STATE                      : OH
ZIP_CODE                   : 44703
ISSUE_DATE                 : 8308
EXPIRATION_DATE            : 8808
CALL_SIGN                  : KNGL569
TRANSMITTER_CITY           : CANTON
TRANSMITTER_COUNTY         : STARK
TRANSMITTER_STATE          : OH
FREQUENCY                  : 00808.037500
LONGITITUDE                : 0812309
LATITUDE                   : 404957
NUM_OF_UNITS               : 0350
BASE_CLASS                 :    MOFX
ELEVATION                  : 001240
HEIGHT                     : 000120
POWER                      : 00000000
EMISSION                   : 0000020000F3 0
TFQ                        : 000.0
MOBILE_LV                  : 0150
MOBILE_HH                  : 0200
MOBILE_AC                  : 0000
MOBILE_MR                  : 0000
MOBILE_PG                  : 0000
STATUS                     :
FCC_KEY                    : 00000001915800
TRANSMITTER_STREET         : 218 CLEVELAND SW FIRE DEPT
EFFECTIVE_RADIATED_POWER   :
```

```
SERVICE_CODE               : YP
LICENSEE_NAME              : STRONGVILLE, CITY OF
STREET                     : 18688 ROYALTON RD
CITY                       : STRONGVILLE
STATE                      : OH
ZIP_CODE                   : 44136
ISSUE_DATE                 : 8412
EXPIRATION_DATE            : 8912
CALL_SIGN                  : KNER494
TRANSMITTER_CITY           : STRONGVILLE
TRANSMITTER_COUNTY         : CUYAHOGA
TRANSMITTER_STATE          : OH
FREQUENCY                  : 00808.012500
LONGITITUDE                : 0814312
LATITUDE                   : 412245
NUM_OF_UNITS               : 0500
BASE_CLASS                 :    MO
ELEVATION                  : 000000
HEIGHT                     : 000000
POWER                      : 00003500
EMISSION                   :          20F3
TFQ                        : 000.0
MOBILE_LV                  : 0420
MOBILE_HH                  : 0080
MOBILE_AC                  : 0000
MOBILE_MR                  : 0000
MOBILE_PG                  : 0020
STATUS                     : P
FCC_KEY                    : 00000001915784
TRANSMITTER_STREET         : 18688 ROYALTON RD
EFFECTIVE_RADIATED_POWER   :
```

```
SERVICE_CODE               : YP
LICENSEE_NAME              : AUSTINTOWN, TOWNSHIP OF
STREET                     : 82 OHLTOWN ROAD
CITY                       : AUSTINTOWN
STATE                      : OH
ZIP_CODE                   : 44515
ISSUE_DATE                 : 8904
EXPIRATION_DATE            : 0000
CALL_SIGN                  :
TRANSMITTER_CITY           : AUSTINTOWN
TRANSMITTER_COUNTY         : MAHONING
TRANSMITTER_STATE          : OH
FREQUENCY                  : 00807.812500
LONGITITUDE                : 0804431
LATITUDE                   : 410422
NUM_OF_UNITS               : 0300
BASE_CLASS                 : FX1/MO
ELEVATION                  : 000000
HEIGHT                     : 000000
POWER                      : 00003500
EMISSION                   :        16K0F3E
TFQ                        : 000.0
MOBILE_LV                  : 0150
MOBILE_HH                  : 0150
MOBILE_AC                  : 0000
MOBILE_MR                  : 0000
MOBILE_PG                  : 0000
STATUS                     : T
FCC_KEY                    : 0002284112177E
TRANSMITTER_STREET         : COUNTYWIDE
EFFECTIVE_RADIATED_POWER   : 0030.000
```

SERVICE_CODE : YP
LICENSEE_NAME : CUYAHOGA, COUNTY OF
STREET : 1050 TERMINAL TOWER
CITY : CLEVELAND
STATE : OH
ZIP_CODE : 44113
ISSUE_DATE : 8904
EXPIRATION_DATE : 0000
CALL_SIGN :
TRANSMITTER_CITY : CLEVELAND
TRANSMITTER_COUNTY : CUYAHOGA
TRANSMITTER_STATE : OH
FREQUENCY : 00808.062500
LONGITITUDE : 0814142
LATITUDE : 412955
NUM_OF_UNITS : 0130
BASE_CLASS : MO
ELEVATION : 000000
HEIGHT : 000000
POWER : 00001500
EMISSION : 16K0F3E
TFQ : 000.0
MOBILE_LV : 0110
MOBILE_HH : 0020
MOBILE_AC : 0000
MOBILE_MR : 0000
MOBILE_PG : 0000
STATUS : T
FCC_KEY : 00403898100350
TRANSMITTER_STREET : COUNTYWIDE
EFFECTIVE_RADIATED_POWER : 0030.000

SERVICE_CODE : GP
LICENSEE_NAME : LAKE, COUNTY OF
STREET : P.O. BOX 480
CITY : MENTOR
STATE : OH
ZIP_CODE : 44060
ISSUE_DATE : 8901
EXPIRATION_DATE : 0000
CALL_SIGN :
TRANSMITTER_CITY : MENTOR
TRANSMITTER_COUNTY : LAKE
TRANSMITTER_STATE : OH
FREQUENCY : 00808.087500
LONGITITUDE : 0812114
LATITUDE : 413825
NUM_OF_UNITS : 0040
BASE_CLASS : MO
ELEVATION : 000000
HEIGHT : 000000
POWER : 00003500
EMISSION : 20K0F3E
TFQ : 306.0
MOBILE_LV : 0040
MOBILE_HH : 0000
MOBILE_AC : 0000
MOBILE_MR : 0000
MOBILE_PG : 0000
STATUS : T
FCC_KEY : 012308804008 5C
TRANSMITTER_STREET : COUNTYWIDE
EFFECTIVE RADIATED POWER : 0035.000

SERVICE_CODE : YP
LICENSEE_NAME : CANTON, CITY OF
STREET : 218 CLEVELAND AVE. S.W.
CITY : CANTON
STATE : OH
ZIP_CODE : 44702
ISSUE_DATE : 8610
EXPIRATION_DATE : 9110
CALL_SIGN : WNHD787
TRANSMITTER_CITY : CANTON
TRANSMITTER_COUNTY : STARK
TRANSMITTER_STATE : OH
FREQUENCY : 00808.037500
LONGITITUDE : 0812255
LATITUDE : 404751
NUM_OF_UNITS : 0500
BASE_CLASS : FX1/MO
ELEVATION : 000000
HEIGHT : 000000
POWER : 00001000
EMISSION : 20F3
TFQ : 000.0
MOBILE_LV : 0250
MOBILE_HH : 0250
MOBILE_AC : 0000
MOBILE_MR : 0000
MOBILE_PG : 0000
STATUS : T
FCC_KEY : 00627868100 57M
TRANSMITTER_STREET : 218 CLEVELAND AVE. S.W.
EFFECTIVE_RADIATED_POWER : 0056.000

SERVICE_CODE : YP
LICENSEE_NAME : TOLEDO, CITY OF
STREET : ONE GOVERNMENT CENTER
CITY : TOLEDO
STATE : OH
ZIP_CODE : 43624
ISSUE_DATE : 8412
EXPIRATION_DATE : 8912
CALL_SIGN :
TRANSMITTER_CITY : TOLEDO
TRANSMITTER_COUNTY : LUCAS
TRANSMITTER_STATE : OH
FREQUENCY : 00808.062500
LONGITITUDE : 0833202
LATITUDE : 413921
NUM_OF_UNITS : 0585
BASE_CLASS : MO
ELEVATION :
HEIGHT :
POWER : 00003500
EMISSION : 20F3
TFQ : 000.0
MOBILE_LV : 0585
MOBILE_HH : 0000
MOBILE_AC : 0000
MOBILE_MR : 0000
MOBILE_PG : 0000
STATUS : P
FCC_KEY : 0000843534013I
TRANSMITTER_STREET : ONE GOVERNMENT CENTER
EFFECTIVE_RADIATED_POWER :

PRINTED IN U.S.A.

SERVICE_CODE : YP
LICENSEE_NAME : CUYAHOGA FALLS, CITY OF
STREET : 2310 SECOND ST.
CITY : CUYAHOGA FALLS
STATE : OH
ZIP_CODE : 44221
ISSUE_DATE : 8902
EXPIRATION_DATE : 9402
CALL_SIGN : WNNE884
TRANSMITTER_CITY : CUYAHOGA FALLS
TRANSMITTER_COUNTY : SUMMIT
TRANSMITTER_STATE : OH
FREQUENCY : 00808.162500
LONGITITUDE : 0812812
LATITUDE : 410836
NUM_OF_UNITS : 0500
BASE_CLASS : FX1/MO
ELEVATION : 000000
HEIGHT : 000000
POWER : 00001000
EMISSION : 20K0F3E
TFQ : 000.0
MOBILE_LV : 0250
MOBILE_HH : 0250
MOBILE_AC : 0000
MOBILE_MR : 0000
MOBILE_PG : 0000
STATUS : T
FCC_KEY : 0041888810032G
TRANSMITTER_STREET : 20 MILE RADIUS OF
EFFECTIVE_RADIATED_POWER : 0056.000

SERVICE_CODE : YP
LICENSEE_NAME : CLEVELAND, CITY OF
STREET : 1300 ONTARIO AVE.;9TH FLOOR
CITY : CLEVELAND
STATE : OH
ZIP_CODE : 44113
ISSUE_DATE : 8509
EXPIRATION_DATE : 9009
CALL_SIGN : WNGK825
TRANSMITTER_CITY : CLEVELAND
TRANSMITTER_COUNTY : CUYAHOGA
TRANSMITTER_STATE : OH
FREQUENCY : 00808.187500
LONGITITUDE : 0814041
LATITUDE : 413020
NUM_OF_UNITS : 0500
BASE_CLASS : MO
ELEVATION : 000000
HEIGHT : 000000
POWER : 00003500
EMISSION : 20F3
TFQ : 000.0
MOBILE_LV : 0500
MOBILE_HH : 0000
MOBILE_AC : 0000
MOBILE_MR : 0000
MOBILE_PG : 0000
STATUS : P
FCC_KEY : 0000852614055H
TRANSMITTER_STREET : 1300 ONTARIO AVE.

SERVICE_CODE : YP
LICENSEE_NAME : AKRON, CITY OF
STREET : 1055 HOME AVENUE
CITY : AKRON
STATE : OH
ZIP_CODE : 44310
ISSUE_DATE : 8903
EXPIRATION_DATE : 0000
CALL_SIGN : WNNE207
TRANSMITTER_CITY : COPLEY
TRANSMITTER_COUNTY : SUMMIT
TRANSMITTER_STATE : OH
FREQUENCY : 00808.112500
LONGITITUDE : 0813803
LATITUDE : 410456
NUM_OF_UNITS : 1500
BASE_CLASS : FX1/MO
ELEVATION : 000000
HEIGHT : 000000
POWER : 00001500
EMISSION : 16K0F3E
TFQ : 000.0
MOBILE_LV : 1100
MOBILE_HH : 0400
MOBILE_AC : 0000
MOBILE_MR : 0000
MOBILE_PG : 0000
STATUS : T
FCC_KEY : 0092688810069D
TRANSMITTER_STREET : 50 MILE RADIUS
EFFECTIVE_RADIATED_POWER : 0015.000

SERVICE_CODE : YP
LICENSEE_NAME : CLEVELAND, CITY OF
STREET : 1300 ONTARIO AVE.;9TH FLOOR
CITY : CLEVELAND
STATE : OH
ZIP_CODE : 44113
ISSUE_DATE : 8509
EXPIRATION_DATE : 9009
CALL_SIGN : WNGK825
TRANSMITTER_CITY : CLEVELAND
TRANSMITTER_COUNTY : CUYAHOGA
TRANSMITTER_STATE : OH
FREQUENCY : 00808.137500
LONGITITUDE : 0814041
LATITUDE : 413020
NUM_OF_UNITS : 0500
BASE_CLASS : MO
ELEVATION : 000000
HEIGHT : 000000
POWER : 00003500
EMISSION : 20F3
TFQ : 000.0
MOBILE_LV : 0500
MOBILE_HH : 0000
MOBILE_AC : 0000
MOBILE_MR : 0000
MOBILE_PG : 0000
STATUS : P
FCC_KEY : 0000852614052H
TRANSMITTER_STREET : 1300 ONTARIO AVE.

PRINTED IN U.S.A.

SERVICE_CODE : YP
LICENSEE_NAME : MEDINA, CITY OF
STREET : 132 N. ELMWOOD
CITY : MEDINA
STATE : OH
ZIP_CODE : 44256
ISSUE_DATE : 8809
EXPIRATION_DATE : 9309
CALL_SIGN : WNMS416
TRANSMITTER_CITY : MEDINA
TRANSMITTER_COUNTY : MEDINA
TRANSMITTER_STATE : OH
FREQUENCY : 00808.262500
LONGITITUDE : 0815154
LATITUDE : 410652
NUM_OF_UNITS : 0500
BASE_CLASS : FX1/MO
ELEVATION : 000000
HEIGHT : 000000
POWER : 00001000
EMISSION : 20K0F3E
TFQ : 000.0
MOBILE_LV : 0250
MOBILE_HH : 0250
MOBILE_AC : 0000
MOBILE_MR : 0000
MOBILE_PG : 0000
STATUS : T
FCC_KEY : 004188881003IM
TRANSMITTER_STREET : 25 MILE RADIUS OF
EFFECTIVE_RADIATED_POWER : 0010.000

SERVICE_CODE : YP
LICENSEE_NAME : CLEVELAND, CITY OF
STREET : 1300 ONTARIO AVE.,9TH FLOOR
CITY : CLEVELAND
STATE : OH
ZIP_CODE : 44113
ISSUE_DATE : 8509
EXPIRATION_DATE : 9009
CALL_SIGN : WNGK829
TRANSMITTER_CITY : CLEVELAND
TRANSMITTER_COUNTY : CUYAHOGA
TRANSMITTER_STATE : OH
FREQUENCY : 00808.287500
LONGITITUDE : 0813608
LATITUDE : 412921
NUM_OF_UNITS : 0500
BASE_CLASS : MO
ELEVATION : 000000
HEIGHT : 000000
POWER : 00003500
EMISSION : 20F3
TFQ : 000.0
MOBILE_LV : 0500
MOBILE_HH : 0000
MOBILE_AC : 0000
MOBILE_MR : 0000
MOBILE_PG : 0000
STATUS : P
FCC_KEY : 0000852614059H
TRANSMITTER_STREET : 1300 ONTARIO AVE.
EFFECTIVE RADIATED POWER : 0035.000

SERVICE_CODE : YP
LICENSEE_NAME : SUMMIT, COUNTY OF
STREET : 53 EAST CENTER STREET
CITY : AKRON
STATE : OH
ZIP_CODE : 44308
ISSUE_DATE : 8902
EXPIRATION_DATE : 9402
CALL_SIGN : WNNP338
TRANSMITTER_CITY : AKRON
TRANSMITTER_COUNTY : SUMMIT
TRANSMITTER_STATE : OH
FREQUENCY : 00808.212500
LONGITITUDE : 0813707
LATITUDE : 410456
NUM_OF_UNITS : 1000
BASE_CLASS : MO
ELEVATION : 000000
HEIGHT : 000000
POWER : 00003500
EMISSION : 20K0F3E
TFQ : 000.0
MOBILE_LV : 0500
MOBILE_HH : 0500
MOBILE_AC : 0000
MOBILE_MR : 0000
MOBILE_PG : 0000
STATUS : T
FCC_KEY : 011308801009TJ
TRANSMITTER_STREET : COUNTYWIDE
EFFECTIVE_RADIATED_POWER : 0035.000

SERVICE_CODE : YP
LICENSEE_NAME : CLEVELAND, CITY OF
STREET : 1300 ONTARIO AVE.,9TH FLOOR
CITY : CLEVELAND
STATE : OH
ZIP_CODE : 44113
ISSUE_DATE : 8509
EXPIRATION_DATE : 9009
CALL_SIGN : WNGK829
TRANSMITTER_CITY : CLEVELAND
TRANSMITTER_COUNTY : CUYAHOGA
TRANSMITTER_STATE : OH
FREQUENCY : 00808.237500
LONGITITUDE : 0814728
LATITUDE : 412547
NUM_OF_UNITS : 0500
BASE_CLASS : MO
ELEVATION : 000000
HEIGHT : 000000
POWER : 00003500
EMISSION : 20F3
TFQ : 000.0
MOBILE_LV : 0500
MOBILE_HH : 0000
MOBILE_AC : 0000
MOBILE_MR : 0000
MOBILE_PG : 0000
STATUS : P
FCC_KEY : 0000852614057H
TRANSMITTER_STREET : 1300 ONTARIO AVE.
EFFECTIVE RADIATED POWER : 0035.000

PRINTED IN U.S.A.

SERVICE_CODE : YP
LICENSEE_NAME : AKRON, CITY OF
STREET : 1055 HOME AVENUE
CITY : AKRON
STATE : OH
ZIP_CODE : 44310
ISSUE_DATE : 8903
EXPIRATION_DATE : 0000
CALL_SIGN : WNNE207
TRANSMITTER_CITY : COPLEY
TRANSMITTER_COUNTY : SUMMIT
TRANSMITTER_STATE : OH
FREQUENCY : 00808.362500
LONGITITUDE : 0813803
LATITUDE : 410456
NUM_OF_UNITS : 1500
BASE_CLASS : FX1/MO
ELEVATION : 000000
HEIGHT : 000000
POWER : 00001500
EMISSION : 16K0F3E
TFQ : 000.0
MOBILE_LV : 1100
MOBILE_HH : 0400
MOBILE_AC : 0000
MOBILE_MR : 0000
MOBILE_PG : 0000
STATUS : T
FCC_KEY : 0092688810069P
TRANSMITTER_STREET : 50 MILE RADIUS
EFFECTIVE_RADIATED_POWER : 0015.000

SERVICE_CODE : YP
LICENSEE_NAME : SUMMIT, COUNTY OF
STREET : 53 EAST CENTER STREET
CITY : AKRON
STATE : OH
ZIP_CODE : 44308
ISSUE_DATE : 8902
EXPIRATION_DATE : 9402
CALL_SIGN : WNNP338
TRANSMITTER_CITY : AKRON
TRANSMITTER_COUNTY : SUMMIT
TRANSMITTER_STATE : OH
FREQUENCY : 00808.387500
LONGITITUDE : 0813707
LATITUDE : 410456
NUM_OF_UNITS : 1000
BASE_CLASS : MO
ELEVATION : 000000
HEIGHT : 000000
POWER : 00003500
EMISSION : 20K0F3E
TFQ : 000.0
MOBILE_LV : 0500
MOBILE_HH : 0500
MOBILE_AC : 0000
MOBILE_MR : 0000
MOBILE_PG : 0000
STATUS : T
FCC_KEY : 0113088010097K
TRANSMITTER_STREET : COUNTYWIDE
EFFECTIVE_RADIATED_POWER : 0035.000

SERVICE_CODE : GP
LICENSEE_NAME : EUCLID, CITY OF
STREET : 545 E. 222 ST.
CITY : EUCLID
STATE : OH
ZIP_CODE : 44123
ISSUE_DATE : 8903
EXPIRATION_DATE : 9403
CALL_SIGN : WNNS501
TRANSMITTER_CITY : EUCLID
TRANSMITTER_COUNTY : CUYAHOGA
TRANSMITTER_STATE : OH
FREQUENCY : 00808.312500
LONGITITUDE : 0813142
LATITUDE : 413632
NUM_OF_UNITS : 0335
BASE_CLASS : FX1/MO
ELEVATION : 000000
HEIGHT : 000000
POWER : 00003000
EMISSION : 20K0F3E
TFQ : 110.0
MOBILE_LV : 0215
MOBILE_HH : 0120
MOBILE_AC : 0000
MOBILE_MR : 0000
MOBILE_PG : 0000
STATUS : T
FCC_KEY : 0002284012910G
TRANSMITTER_STREET : 10 MILE RADIUS
EFFECTIVE_RADIATED_POWER : 0060.000

SERVICE_CODE : YP
LICENSEE_NAME : CLEVELAND, CITY OF
STREET : 1300 ONTARIO AVE.,9TH FLOOR
CITY : CLEVELAND
STATE : OH
ZIP_CODE : 44113
ISSUE_DATE : 8509
EXPIRATION_DATE : 9009
CALL_SIGN : WNGK825
TRANSMITTER_CITY : CLEVELAND
TRANSMITTER_COUNTY : CUYAHOGA
TRANSMITTER_STATE : OH
FREQUENCY : 00808.337500
LONGITITUDE : 0814059
LATITUDE : 412522
NUM_OF_UNITS : 0500
BASE_CLASS : MO
ELEVATION : 000000
HEIGHT : 000000
POWER : 00003500
EMISSION : 20F3
TFQ : 000.0
MOBILE_LV : 0500
MOBILE_HH : 0000
MOBILE_AC : 0000
MOBILE_MR : 0000
MOBILE_PG : 0000
STATUS : P
FCC_KEY : 0000852614062H
TRANSMITTER_STREET : 1300 ONTARIO AVE.
EFFECTIVE_RADIATED_POWER : 0035.000

PRINTED IN U.S.A.

```
SERVICE_CODE                : YP
LICENSEE_NAME               : CITY OF TOLEDO
STREET                      : ONE GOVERNMENT CENTER
CITY                        : TOLEDO
STATE                       : OH
ZIP_CODE                    : 43624
ISSUE_DATE                  : 8412
EXPIRATION_DATE             : 0000
CALL_SIGN                   :
TRANSMITTER_CITY            : TOLEDO
TRANSMITTER_COUNTY          : LUCAS
TRANSMITTER_STATE           : OH
FREQUENCY                   : 00808.487500
LONGITITUDE                 : 0833202
LATITUDE                    : 413921
NUM_OF_UNITS                : 0585
BASE_CLASS                  :    MO
ELEVATION                   :
HEIGHT                      :
POWER                       : 00003500
EMISSION                    :          20F3
TFQ                         : 000.0
MOBILE_LV                   : 0585
MOBILE_HH                   : 0000
MOBILE_AC                   : 0000
MOBILE_MR                   : 0000
MOBILE_PG                   : 0000
STATUS                      : T
FCC_KEY                     : 00000003534013
TRANSMITTER_STREET          : ONE GOVERNMENT CENTER
EFFECTIVE_RADIATED_POWER    :
```

```
SERVICE_CODE                : YP
LICENSEE_NAME               : GEAUGA, COUNTY OF
STREET                      : 219 MAIN ST.
CITY                        : CHARDON
STATE                       : OH
ZIP_CODE                    : 44024
ISSUE_DATE                  : 8808
EXPIRATION_DATE             : 9309
CALL_SIGN                   : WNGS649
TRANSMITTER_CITY            : CHARDON
TRANSMITTER_COUNTY          : GEAUGA
TRANSMITTER_STATE           : OH
FREQUENCY                   : 00808.537500
LONGITITUDE                 : 0811135
LATITUDE                    : 413024
NUM_OF_UNITS                : 0800
BASE_CLASS                  : PX1/MO
ELEVATION                   : 000000
HEIGHT                      : 000000
POWER                       : 00001500
EMISSION                    :        20K0F3E
TFQ                         : 000.0
MOBILE_LV                   : 0560
MOBILE_HH                   : 0240
MOBILE_AC                   : 0000
MOBILE_MR                   : 0000
MOBILE_PG                   : 0000
STATUS                      : T
FCC_KEY                     : 0011586810003M
TRANSMITTER_STREET          : COUNTYWIDE
EFFECTIVE_RADIATED_POWER    : 0060.000
```

```
SERVICE_CODE                : YP
LICENSEE_NAME               : TOLEDO, CITY OF
STREET                      : ONE GOVERNMENT CENTER
CITY                        : TOLEDO
STATE                       : OH
ZIP_CODE                    : 43624
ISSUE_DATE                  : 8412
EXPIRATION_DATE             : 8912
CALL_SIGN                   :
TRANSMITTER_CITY            : TOLEDO
TRANSMITTER_COUNTY          : LUCAS
TRANSMITTER_STATE           : OH
FREQUENCY                   : 00808.437500
LONGITITUDE                 : 0833202
LATITUDE                    : 413921
NUM_OF_UNITS                : 0585
BASE_CLASS                  : MO
ELEVATION                   :
HEIGHT                      :
POWER                       : 00003500
EMISSION                    :          20F3
TFQ                         : 000.0
MOBILE_LV                   : 0585
MOBILE_HH                   : 0000
MOBILE_AC                   : 0000
MOBILE_MR                   : 0000
MOBILE_PG                   : 0000
STATUS                      : P
FCC_KEY                     : 00008435340 13J
TRANSMITTER_STREET          : ONE GOVERNMENT CENTER
EFFECTIVE_RADIATED_POWER    :
```

```
SERVICE_CODE                : YP
LICENSEE_NAME               : TOLEDO, CITY OF
STREET                      : ONE GOVERNMENT CENTER
CITY                        : TOLEDO
STATE                       : OH
ZIP_CODE                    : 43624
ISSUE_DATE                  : 8412
EXPIRATION_DATE             : 8912
CALL_SIGN                   :
TRANSMITTER_CITY            : TOLEDO
TRANSMITTER_COUNTY          : LUCAS
TRANSMITTER_STATE           : OH
FREQUENCY                   : 00808.462500
LONGITITUDE                 : 0833202
LATITUDE                    : 413921
NUM_OF_UNITS                : 0585
BASE_CLASS                  : MO
ELEVATION                   :
HEIGHT                      :
POWER                       : 00003500
EMISSION                    :          20F3
TFQ                         : 000.0
MOBILE_LV                   : 0585
MOBILE_HH                   : 0000
MOBILE_AC                   : 0000
MOBILE_MR                   : 0000
MOBILE_PG                   : 0000
STATUS                      : P
FCC_KEY                     : 00008435340 13K
TRANSMITTER_STREET          : ONE GOVERNMENT CENTER
EFFECTIVE RADIATED POWER    :
```

PRINTED IN U.S.A.

SERVICE_CODE : GP
LICENSEE_NAME : CANTON, CITY OF
STREET : 218 CLEVELAND SW FIRE DEPT
CITY : CANTON
STATE : OH
ZIP_CODE : 44703
ISSUE_DATE : 8308
EXPIRATION_DATE : 8808
CALL_SIGN : KNGL569
TRANSMITTER_CITY : CANTON
TRANSMITTER_COUNTY : STARK
TRANSMITTER_STATE : OH
FREQUENCY : 00809.037500
LONGITITUDE : 0812235
LATITUDE : 404751
NUM_OF_UNITS : 0350
BASE_CLASS : MOFX
ELEVATION : 001050
HEIGHT : 00019E
POWER : 00000000
EMISSION : 0000020000F3 0
TFQ : 000.0
MOBILE_LV : 0150
MOBILE_HH : 0200
MOBILE_AC : 0000
MOBILE_MR : 0000
MOBILE_PG : 0000
STATUS :
FCC_KEY : 00000001915834
TRANSMITTER_STREET : 218 CLEVELAND SW FIRE DEPT
EFFECTIVE_RADIATED_POWER :

SERVICE_CODE : GP
LICENSEE_NAME : CANTON, CITY OF
STREET : 218 CLEVELAND SW FIRE DEPT
CITY : CANTON
STATE : OH
ZIP_CODE : 44703
ISSUE_DATE : 8308
EXPIRATION_DATE : 8808
CALL_SIGN : KNGL569
TRANSMITTER_CITY : CANTON
TRANSMITTER_COUNTY : STARK
TRANSMITTER_STATE : OH
FREQUENCY : 00809.037500
LONGITITUDE : 0812309
LATITUDE : 404957
NUM_OF_UNITS : 0350
BASE_CLASS : MOFX
ELEVATION : 001240
HEIGHT : 000120
POWER : 00000000
EMISSION : 0000020000F3 0
TFQ : 000.0
MOBILE_LV : 0150
MOBILE_HH : 0200
MOBILE_AC : 0000
MOBILE_MR : 0000
MOBILE_PG : 0000
STATUS :
FCC_KEY : 00000001915842
TRANSMITTER_STREET : 218 CLEVELAND SW FIRE DEPT
EFFECTIVE_RADIATED_POWER :

SERVICE_CODE : GP
LICENSEE_NAME : LAKE COUNTY EMERGENCY MANAGEMENT
STREET : 8505 GARFIELD ROAD
CITY : KIRTLAND
STATE : OH
ZIP_CODE : 44060
ISSUE_DATE : 8707
EXPIRATION_DATE : 9207
CALL_SIGN : WNJK926
TRANSMITTER_CITY : KIRTLAND
TRANSMITTER_COUNTY : LAKE
TRANSMITTER_STATE : OH
FREQUENCY : 00808.487500
LONGITITUDE : 0812114
LATITUDE : 413825
NUM_OF_UNITS : 0025
BASE_CLASS : MO
ELEVATION : 000000
HEIGHT : 000000
POWER : 00003000
EMISSION : 20K0F3E
TFQ : 000.0
MOBILE_LV : 0025
MOBILE_HH : 0000
MOBILE_AC : 0000
MOBILE_MR : 0000
MOBILE_PG : 0000
STATUS : T
FCC_KEY : 00022840032430
TRANSMITTER_STREET : 8505 GARFIELD ROAD
EFFECTIVE_RADIATED_POWER : 0030.000

SERVICE_CODE : YP
LICENSEE_NAME : AKRON, CITY OF
STREET : 1055 HOME AVE.
CITY : AKRON
STATE : OH
ZIP_CODE : 44310
ISSUE_DATE : 8903
EXPIRATION_DATE : 0000
CALL_SIGN : WNNE207
TRANSMITTER_CITY : COPLEY
TRANSMITTER_COUNTY : SUMMIT
TRANSMITTER_STATE : OH
FREQUENCY : 00808.512500
LONGITITUDE : 0813803
LATITUDE : 410436
NUM_OF_UNITS : 1500
BASE_CLASS : MO
ELEVATION : 000000
HEIGHT : 000000
POWER : 00001500
EMISSION : 16K0F3E
TFQ : 000.0
MOBILE_LV : 1100
MOBILE_HH : 0400
MOBILE_AC : 0000
MOBILE_MR : 0000
MOBILE_PG : 0000
STATUS : T
FCC_KEY : 0032289810022G
TRANSMITTER_STREET : 50 MILE RADIUS OF
EFFECTIVE_RADIATED_POWER : 0015.000

PRINTED IN U.S.A.

SERVICE_CODE : YP
LICENSEE_NAME : CANTON, CITY OF
STREET : 218 CLEVELAND AVE. S.W.
CITY : CANTON
STATE : OH
ZIP_CODE : 44702
ISSUE_DATE : 8610
EXPIRATION_DATE : 9110
CALL_SIGN : WNHD787
TRANSMITTER_CITY : CANTON
TRANSMITTER_COUNTY : STARK
TRANSMITTER_STATE : OH
FREQUENCY : 00809.037500
LONGITITUDE : 0812235
LATITUDE : 404751
NUM_OF_UNITS : 0500
BASE_CLASS : FX1/MO
ELEVATION : 000000
HEIGHT : 000000
POWER : 00001000
EMISSION : 20F3
TFQ : 000.0
MOBILE_LV : 0250
MOBILE_HH : 0250
MOBILE_AC : 0000
MOBILE_MR : 0000
MOBILE_PG : 0000
STATUS : T
FCC_KEY : 0062786810097N
TRANSMITTER_STREET : 218 CLEVELAND AVE. S.W.
EFFECTIVE_RADIATED_POWER : 0056.000

SERVICE_CODE : YP
LICENSEE_NAME : TOLEDO, CITY OF
STREET : ONE GOVERNMENT CENTER
CITY : TOLEDO
STATE : OH
ZIP_CODE : 43624
ISSUE_DATE : 8412
EXPIRATION_DATE : 8912
CALL_SIGN :
TRANSMITTER_CITY : TOLEDO
TRANSMITTER_COUNTY : LUCAS
TRANSMITTER_STATE : OH
FREQUENCY : 00809.062500
LONGITITUDE : 0833202
LATITUDE : 413921
NUM_OF_UNITS : 0585
BASE_CLASS : MO
ELEVATION :
HEIGHT :
POWER : 00003500
EMISSION : 20F3
TFQ : 000.0
MOBILE_LV : 0585
MOBILE_HH : 0000
MOBILE_AC : 0000
MOBILE_MR : 0000
MOBILE_PG : 0000
STATUS : P
FCC_KEY : 0000843534013L
TRANSMITTER_STREET : ONE GOVERNMENT CENTER
EFFECTIVE_RADIATED_POWER :

SERVICE_CODE : YP
LICENSEE_NAME : STRONGVILLE, CITY OF
STREET : 18688 ROYALTON RD
CITY : STRONGVILLE
STATE : OH
ZIP_CODE : 44136
ISSUE_DATE : 8412
EXPIRATION_DATE : 8912
CALL_SIGN : KNER494
TRANSMITTER_CITY : STRONGVILLE
TRANSMITTER_COUNTY : CUYAHOGA
TRANSMITTER_STATE : OH
FREQUENCY : 00809.012500
LONGITITUDE : 0814312
LATITUDE : 412245
NUM_OF_UNITS : 0500
BASE_CLASS : MO
ELEVATION : 000000
HEIGHT : 000000
POWER : 00003500
EMISSION : 20F3
TFQ : 000.0
MOBILE_LV : 0420
MOBILE_HH : 0080
MOBILE_AC : 0000
MOBILE_MR : 0000
MOBILE_PG : 0020
STATUS : P
FCC_KEY : 00000001915826
TRANSMITTER_STREET : 18688 ROYALTON RD
EFFECTIVE_RADIATED_POWER :

SERVICE_CODE : YP
LICENSEE_NAME : AUSTINTOWN, TOWNSHIP OF
STREET : 82 OHLTOWN ROAD
CITY : AUSTINTOWN
STATE : OH
ZIP_CODE : 44515
ISSUE_DATE : 8904
EXPIRATION_DATE : 0000
CALL_SIGN :
TRANSMITTER_CITY : AUSTINTOWN
TRANSMITTER_COUNTY : MAHONING
TRANSMITTER_STATE : OH
FREQUENCY : 00808.812500
LONGITITUDE : 0804431
LATITUDE : 410422
NUM_OF_UNITS : 0300
BASE_CLASS : FX1/MO
ELEVATION : 000000
HEIGHT : 000000
POWER : 00003500
EMISSION : 16K0F3E
TFQ : 000.0
MOBILE_LV : 0150
MOBILE_HH : 0150
MOBILE_AC : 0000
MOBILE_MR : 0000
MOBILE_PG : 0000
STATUS : T
FCC_KEY : 0002284112177F
TRANSMITTER_STREET : COUNTYWIDE
EFFECTIVE_RADIATED_POWER : 0030.000

SERVICE_CODE : GP
LICENSEE_NAME : CANTON, CITY OF
STREET : 218 CLEVELAND SW POLICE DEPT
CITY : CANTON
STATE : OH
ZIP_CODE : 44703
ISSUE_DATE : 8308
EXPIRATION_DATE : 8808
CALL_SIGN : KNGL568
TRANSMITTER_CITY : CANTON
TRANSMITTER_COUNTY : STARK
TRANSMITTER_STATE : OH
FREQUENCY : 00809.087500
LONGITITUDE : 0812309
LATITUDE : 404957
NUM_OF_UNITS : 0350
BASE_CLASS : MO
ELEVATION : 001240
HEIGHT : 000120
POWER : 00000000
EMISSION : 0000020000F3 0
TFQ : 000.0
MOBILE_LV : 0150
MOBILE_HH : 0200
MOBILE_AC : 0000
MOBILE_MR : 0000
MOBILE_PG : 0000
STATUS :
FCC_KEY : 00000001915867
TRANSMITTER_STREET : 218 CLEVELAND SW POLICE DEPT
EFFECTIVE_RADIATED_POWER :

SERVICE_CODE : GP
LICENSEE_NAME : AKRON METRO REGIONAL TRANSIT AUT
STREET : 416 KENMORE BLVD
CITY : AKRON
STATE : OH
ZIP_CODE : 44301
ISSUE_DATE : 8609
EXPIRATION_DATE : 9109
CALL_SIGN : WNGW622
TRANSMITTER_CITY : AKRON
TRANSMITTER_COUNTY : SUMMIT
TRANSMITTER_STATE : OH
FREQUENCY : 00809.112500
LONGITITUDE : 0813303
LATITUDE : 410412
NUM_OF_UNITS : 0140
BASE_CLASS : MO
ELEVATION : 000000
HEIGHT : 000000
POWER : 00003000
EMISSION : 20F3
TFQ : 000.0
MOBILE_LV : 0130
MOBILE_HH : 0010
MOBILE_AC : 0000
MOBILE_MR : 0000
MOBILE_PG : 0000
STATUS : T
FCC_KEY : 004158684002 8C
TRANSMITTER_STREET : 416 KENMORE BLVD.
EFFECTIVE RADIATED POWER : 0030.000

SERVICE_CODE : YP
LICENSEE_NAME : SUMMIT, COUNTY OF
STREET : 53 EAST CENTER STREET
CITY : AKRON
STATE : OH
ZIP_CODE : 44308
ISSUE_DATE : 8902
EXPIRATION_DATE : 9402
CALL_SIGN : WNNP338
TRANSMITTER_CITY : AKRON
TRANSMITTER_COUNTY : SUMMIT
TRANSMITTER_STATE : OH
FREQUENCY : 00809.062500
LONGITITUDE : 0813707
LATITUDE : 410456
NUM_OF_UNITS : 1000
BASE_CLASS : MO
ELEVATION : 000000
HEIGHT : 000035
POWER : 00003500
EMISSION : 20K0F3E
TFQ : 000.0
MOBILE_LV : 0500
MOBILE_HH : 0500
MOBILE_AC : 0000
MOBILE_MR : 0000
MOBILE_PG : 0000
STATUS : T
FCC_KEY : 011308801009TL
TRANSMITTER_STREET : COUNTYWIDE
EFFECTIVE_RADIATED_POWER : 0035.000

SERVICE_CODE : GP
LICENSEE_NAME : CANTON, CITY OF
STREET : 218 CLEVELAND SW POLICE DEPT
CITY : CANTON
STATE : OH
ZIP_CODE : 44703
ISSUE_DATE : 8308
EXPIRATION_DATE : 8808
CALL_SIGN : KNGL568
TRANSMITTER_CITY : CANTON
TRANSMITTER_COUNTY : STARK
TRANSMITTER_STATE : OH
FREQUENCY : 00809.087500
LONGITITUDE : 0812235
LATITUDE : 404751
NUM_OF_UNITS : 0350
BASE_CLASS : MO
ELEVATION : 001050
HEIGHT : 00019E
POWER : 00000000
EMISSION : 0000020000F3 0
TFQ : 000.0
MOBILE_LV : 0150
MOBILE_HH : 0200
MOBILE_AC : 0000
MOBILE_MR : 0000
MOBILE_PG : 0000
STATUS :
FCC_KEY : 00000001915859
TRANSMITTER_STREET : 218 CLEVELAND SW POLICE DEPT
EFFECTIVE RADIATED POWER :

PRINTED IN U.S.A.

SERVICE_CODE : YP
LICENSEE_NAME : CLEVELAND, CITY OF
STREET : 1300 ONTARIO AVE.,9TH FLOOR
CITY : CLEVELAND
STATE : OH
ZIP_CODE : 44113
ISSUE_DATE : 8509
EXPIRATION_DATE : 9009
CALL_SIGN : WNGK825
TRANSMITTER_CITY : CLEVELAND
TRANSMITTER_COUNTY : CUYAHOGA
TRANSMITTER_STATE : OH
FREQUENCY : 00809.187500
LONGITITUDE : 0814041
LATITUDE : 413020
NUM_OF_UNITS : 0500
BASE_CLASS : MO
ELEVATION : 000000
HEIGHT : 000000
POWER : 00003500
EMISSION : 20F3
TFQ : 000.0
MOBILE_LV : 0500
MOBILE_HH : 0000
MOBILE_AC : 0000
MOBILE_MR : 0000
MOBILE_PG : 0000
STATUS : P
FCC_KEY : 0000852614055I
TRANSMITTER_STREET : 1300 ONTARIO AVE.
EFFECTIVE_RADIATED_POWER : 0035.000

SERVICE_CODE : YP
LICENSEE_NAME : GEAUGA, COUNTY OF
STREET : 219 MAIN ST.
CITY : CHARDON
STATE : OH
ZIP_CODE : 44024
ISSUE_DATE : 8808
EXPIRATION_DATE : 9308
CALL_SIGN : WNGS649
TRANSMITTER_CITY : CHARDON
TRANSMITTER_COUNTY : GEAUGA
TRANSMITTER_STATE : OH
FREQUENCY : 00809.212500
LONGITITUDE : 0811135
LATITUDE : 413024
NUM_OF_UNITS : 0800
BASE_CLASS : FX1/MO
ELEVATION : 000000
HEIGHT : 000000
POWER : 00001500
EMISSION : 20K0F3E
TFQ : 000.0
MOBILE_LV : 0560
MOBILE_HH : 0240
MOBILE_AC : 0000
MOBILE_MR : 0000
MOBILE_PG : 0000
STATUS : T
FCC_KEY : 0011586810003J
TRANSMITTER_STREET : COUNTYWIDE
EFFECTIVE RADIATED POWER : 0060.000

PRINTED IN U.S.A.

SERVICE_CODE : YP
LICENSEE_NAME : CLEVELAND, CITY OF
STREET : 1300 ONTARIO AVE.,9TH FLOOR
CITY : CLEVELAND
STATE : OH
ZIP_CODE : 44113
ISSUE_DATE : 8509
EXPIRATION_DATE : 9009
CALL_SIGN : WNGK825
TRANSMITTER_CITY : CLEVELAND
TRANSMITTER_COUNTY : CUYAHOGA
TRANSMITTER_STATE : OH
FREQUENCY : 00809.137500
LONGITITUDE : 0814041
LATITUDE : 413020
NUM_OF_UNITS : 0500
BASE_CLASS : MO
ELEVATION : 000000
HEIGHT : 000000
POWER : 00003500
EMISSION : 20F3
TFQ : 000.0
MOBILE_LV : 0500
MOBILE_HH : 0000
MOBILE_AC : 0000
MOBILE_MR : 0000
MOBILE_PG : 0000
STATUS : P
FCC_KEY : 0000852614052I
TRANSMITTER_STREET : 1300 ONTARIO AVE.
EFFECTIVE_RADIATED_POWER : 0035.000

SERVICE_CODE : YP
LICENSEE_NAME : CUYAHOGA FALLS, CITY OF
STREET : 2310 SECOND ST.
CITY : CUYAHOGA FALLS
STATE : OH
ZIP_CODE : 44221
ISSUE_DATE : 8902
EXPIRATION_DATE : 9402
CALL_SIGN : WNNE884
TRANSMITTER_CITY : CUYAHOGA FALLS
TRANSMITTER_COUNTY : SUMMIT
TRANSMITTER_STATE : OH
FREQUENCY : 00809.162500
LONGITITUDE : 0812812
LATITUDE : 410836
NUM_OF_UNITS : 0500
BASE_CLASS : FX1/MO
ELEVATION : 000000
HEIGHT : 000000
POWER : 00001000
EMISSION : 20K0F3E
TFQ : 000.0
MOBILE_LV : 0250
MOBILE_HH : 0250
MOBILE_AC : 0000
MOBILE_MR : 0000
MOBILE_PG : 0000
STATUS : T
FCC_KEY : 0041888810032H
TRANSMITTER_STREET : 20 MILE RADIUS OF
EFFECTIVE RADIATED POWER : 0056.000

SERVICE_CODE : YP
LICENSEE_NAME : MEDINA, CITY OF
STREET : 132 N. ELMWOOD
CITY : MEDINA
STATE : OH
ZIP_CODE : 44256
ISSUE_DATE : 8809
EXPIRATION_DATE : 9309
CALL_SIGN : WNMS416
TRANSMITTER_CITY : MEDINA
TRANSMITTER_COUNTY : MEDINA
TRANSMITTER_STATE : OH
FREQUENCY : 00809.262500
LONGITITUDE : 0815154
LATITUDE : 410652
NUM_OF_UNITS : 0500
BASE_CLASS : FX1/MO
ELEVATION : 000000
HEIGHT : 000000
POWER : 00001000
EMISSION : 20K0F3E
TFQ : 000.0
MOBILE_LV : 0250
MOBILE_HH : 0250
MOBILE_AC : 0000
MOBILE_MR : 0000
MOBILE_PG : 0000
STATUS : T
FCC_KEY : 0041888810031I
TRANSMITTER_STREET : 25 MILE RADIUS OF
EFFECTIVE_RADIATED_POWER : 0010.000

SERVICE_CODE : YP
LICENSEE_NAME : CLEVELAND, CITY OF
STREET : 1300 ONTARIO AVE.,9TH FLOOR
CITY : CLEVELAND
STATE : OH
ZIP_CODE : 44113
ISSUE_DATE : 8509
EXPIRATION_DATE : 9009
CALL_SIGN : WNGK825
TRANSMITTER_CITY : CLEVELAND
TRANSMITTER_COUNTY : CUYAHOGA
TRANSMITTER_STATE : OH
FREQUENCY : 00809.287500
LONGITITUDE : 0813608
LATITUDE : 412921
NUM_OF_UNITS : 0500
BASE_CLASS : MO
ELEVATION : 000000
HEIGHT : 000000
POWER : 00003500
EMISSION : 20F3
TFQ : 000.0
MOBILE_LV : 0500
MOBILE_HH : 0000
MOBILE_AC : 0000
MOBILE_MR : 0000
MOBILE_PG : 0000
STATUS : P
FCC_KEY : 0000852614059I
TRANSMITTER_STREET : 1300 ONTARIO AVE.
EFFECTIVE RADIATED POWER : 0035.000

SERVICE_CODE : YP
LICENSEE_NAME : OTTAWA, COUNTY OF
STREET : 315 MADISON ST.
CITY : PORT CLINTON
STATE : OH
ZIP_CODE : 43452
ISSUE_DATE : 8808
EXPIRATION_DATE : 0000
CALL_SIGN :
TRANSMITTER_CITY : PORT CLINTON
TRANSMITTER_COUNTY : OTTAWA
TRANSMITTER_STATE : OH
FREQUENCY : 00809.212500
LONGITITUDE : 0830535
LATITUDE : 413039
NUM_OF_UNITS : 0461
BASE_CLASS : MO
ELEVATION : 000000
HEIGHT : 000000
POWER : 00010000
EMISSION : 20K0F3E
TFQ : 000.0
MOBILE_LV : 0265
MOBILE_HH : 0196
MOBILE_AC : 0000
MOBILE_MR : 0000
MOBILE_PG : 0000
STATUS : T
FCC_KEY : 0081588810059F
TRANSMITTER_STREET : 35 MILE RADIUS OF
EFFECTIVE_RADIATED_POWER : 0100.000

SERVICE_CODE : YP
LICENSEE_NAME : CLEVELAND, CITY OF
STREET : 1300 ONTARIO AVE.,9TH FLOOR
CITY : CLEVELAND
STATE : OH
ZIP_CODE : 44113
ISSUE_DATE : 8509
EXPIRATION_DATE : 9009
CALL_SIGN : WNGK825
TRANSMITTER_CITY : CLEVELAND
TRANSMITTER_COUNTY : CUYAHOGA
TRANSMITTER_STATE : OH
FREQUENCY : 00809.237500
LONGITITUDE : 0814728
LATITUDE : 412547
NUM_OF_UNITS : 0500
BASE_CLASS : MO
ELEVATION : 000000
HEIGHT : 000000
POWER : 00003500
EMISSION : 20F3
TFQ : 000.0
MOBILE_LV : 0500
MOBILE_HH : 0000
MOBILE_AC : 0000
MOBILE_MR : 0000
MOBILE_PG : 0000
STATUS : P
FCC_KEY : 0000852614057I
TRANSMITTER_STREET : 1300 ONTARIO AVE.

PRINTED IN U.S.A.

SERVICE_CODE : YP
LICENSEE_NAME : CANTON, CITY OF
STREET : 218 CLEVELAND AVE. S.W.
CITY : CANTON
STATE : OH
ZIP_CODE : 44702
ISSUE_DATE : 8610
EXPIRATION_DATE : 9110
CALL_SIGN : WNHD787
TRANSMITTER_CITY : CANTON
TRANSMITTER_COUNTY : STARK
TRANSMITTER_STATE : OH
FREQUENCY : 00810.037500
LONGITITUDE : 0812235
LATITUDE : 404751
NUM_OF_UNITS : 0500
BASE_CLASS : FX1/MO
ELEVATION : 000000
HEIGHT : 000000
POWER : 00001000
EMISSION : 20F3
TFQ : 000.0
MOBILE_LV : 0250
MOBILE_HH : 0250
MOBILE_AC : 0000
MOBILE_MR : 0000
MOBILE_PG : 0000
STATUS : T
FCC_KEY : 00627868100570
TRANSMITTER_STREET : 218 CLEVELAND AVE. S.W.
EFFECTIVE_RADIATED_POWER : 0056.000

SERVICE_CODE : YP
LICENSEE_NAME : TOLEDO, CITY OF
STREET : ONE GOVERNMENT CENTER
CITY : TOLEDO
STATE : OH
ZIP_CODE : 43624
ISSUE_DATE : 8412
EXPIRATION_DATE : 8912
CALL_SIGN :
TRANSMITTER_CITY : TOLEDO
TRANSMITTER_COUNTY : LUCAS
TRANSMITTER_STATE : OH
FREQUENCY : 00810.062500
LONGITITUDE : 0833202
LATITUDE : 413921
NUM_OF_UNITS : 0585
BASE_CLASS : MO
ELEVATION :
HEIGHT :
POWER : 00003500
EMISSION : 20F3
TFQ : 000.0
MOBILE_LV : 0585
MOBILE_HH : 0000
MOBILE_AC : 0000
MOBILE_MR : 0000
MOBILE_PG : 0000
STATUS : P
FCC_KEY : 00008435340130
TRANSMITTER_STREET : ONE GOVERNMENT CENTER
EFFECTIVE RADIATED POWER :

SERVICE_CODE : YP
LICENSEE_NAME : LOGAN COUNTY ENGINEER
STREET : P.O. BOX 477
CITY : BELLEFONTAINE
STATE : OH
ZIP_CODE : 43311
ISSUE_DATE : 8502
EXPIRATION_DATE : 9002
CALL_SIGN :
TRANSMITTER_CITY : BELLEFONTIANE
TRANSMITTER_COUNTY : LOGAN
TRANSMITTER_STATE : OH
FREQUENCY : 00809.962500
LONGITITUDE : 0834310
LATITUDE : 402214
NUM_OF_UNITS : 0046
BASE_CLASS : MO
ELEVATION :
HEIGHT :
POWER : 00003500
EMISSION : 16F3
TFQ : 000.0
MOBILE_LV : 0046
MOBILE_HH : 0000
MOBILE_AC : 0000
MOBILE_MR : 0000
MOBILE_PG : 0000
STATUS : P
FCC_KEY : 00008504440128
TRANSMITTER_STREET : P.O. BOX 477
EFFECTIVE_RADIATED_POWER :

SERVICE_CODE : GP
LICENSEE_NAME : VANDALIA, CITY OF
STREET : 333 JAMES E BOHANAN MEM. DR.
CITY : VANDALIA
STATE : OH
ZIP_CODE : 45377
ISSUE_DATE : 8903
EXPIRATION_DATE : 0000
CALL_SIGN : WNOV920
TRANSMITTER_CITY : VANDALIA
TRANSMITTER_COUNTY : MONTGOMERY
TRANSMITTER_STATE : OH
FREQUENCY : 00809.987500
LONGITITUDE : 0841137
LATITUDE : 395336
NUM_OF_UNITS : 0020
BASE_CLASS : MO
ELEVATION : 000000
HEIGHT : 000000
POWER : 00001000
EMISSION : 20K0F3E
TFQ : 000.0
MOBILE_LV : 0010
MOBILE_HH : 0010
MOBILE_AC : 0000
MOBILE_MR : 0000
MOBILE_PG : 0000
STATUS : T
FCC_KEY : 00008528240368
TRANSMITTER_STREET : 10 MILE RADIUS OF
EFFECTIVE RADIATED POWER : 0000.000

PRINTED IN U.S.A.

SERVICE_CODE : GP
LICENSEE_NAME : AKRON METRO REGIONAL TRANSIT AUT
STREET : 416 KENMORE BLVD.
CITY : AKRON
STATE : OH
ZIP_CODE : 44301
ISSUE_DATE : 8609
EXPIRATION_DATE : 9109
CALL_SIGN : WNGW622
TRANSMITTER_CITY : AKRON
TRANSMITTER_COUNTY : SUMMIT
TRANSMITTER_STATE : OH
FREQUENCY : 00810.112500
LONGITITUDE : 0813303
LATITUDE : 410412
NUM_OF_UNITS : 0140
BASE_CLASS : MO
ELEVATION : 000000
HEIGHT : 000000
POWER : 00003000
EMISSION : 20F3
TFQ : 000.0
MOBILE_LV : 0130
MOBILE_HH : 0010
MOBILE_AC : 0000
MOBILE_MR : 0000
MOBILE_PG : 0000
STATUS : T
FCC_KEY : 0041586840028D
TRANSMITTER_STREET : 416 KENMORE BLVD.
EFFECTIVE_RADIATED_POWER : 0030.000

SERVICE_CODE : YP
LICENSEE_NAME : CLEVELAND, CITY OF
STREET : 1300 ONTARIO AVE.,9TH FLOOR
CITY : CLEVELAND
STATE : OH
ZIP_CODE : 44113
ISSUE_DATE : 8509
EXPIRATION_DATE : 9009
CALL_SIGN : WNGK825
TRANSMITTER_CITY : CLEVELAND
TRANSMITTER_COUNTY : CUYAHOGA
TRANSMITTER_STATE : OH
FREQUENCY : 00810.137500
LONGITITUDE : 0814041
LATITUDE : 413020
NUM_OF_UNITS : 0500
BASE_CLASS : MO
ELEVATION : 000000
HEIGHT : 000000
POWER : 00003500
EMISSION : 20F3
TFQ : 000.0
MOBILE_LV : 0500
MOBILE_HH : 0000
MOBILE_AC : 0000
MOBILE_MR : 0000
MOBILE_PG : 0000
STATUS : P
FCC_KEY : 0000852614052J
TRANSMITTER_STREET : 1300 ONTARIO AVE.
EFFECTIVE RADIATED POWER : 0035.000

SERVICE_CODE : YP
LICENSEE_NAME : AKRON, CITY OF
STREET : 1055 HOME AVE.
CITY : AKRON
STATE : OH
ZIP_CODE : 44310
ISSUE_DATE : 8903
EXPIRATION_DATE : 0000
CALL_SIGN : WNNE207
TRANSMITTER_CITY : COPLEY
TRANSMITTER_COUNTY : SUMMIT
TRANSMITTER_STATE : OH
FREQUENCY : 00810.087500
LONGITITUDE : 0813803
LATITUDE : 410456
NUM_OF_UNITS : 1500
BASE_CLASS : MO
ELEVATION : 000000
HEIGHT : 000000
POWER : 00001500
EMISSION : 16K0F3E
TFQ : 000.0
MOBILE_LV : 1100
MOBILE_HH : 0400
MOBILE_AC : 0000
MOBILE_MR : 0000
MOBILE_PG : 0000
STATUS : T
FCC_KEY : 0032289810022I
TRANSMITTER_STREET : 50 MILE RADIUS OF
EFFECTIVE_RADIATED_POWER : 0015.000

SERVICE_CODE : YP
LICENSEE_NAME : SUMMIT, COUNTY OF
STREET : 53 EAST CENTER STREET
CITY : AKRON
STATE : OH
ZIP_CODE : 44308
ISSUE_DATE : 8902
EXPIRATION_DATE : 9402
CALL_SIGN : WNNP338
TRANSMITTER_CITY : AKRON
TRANSMITTER_COUNTY : SUMMIT
TRANSMITTER_STATE : OH
FREQUENCY : 00810.062500
LONGITITUDE : 0813707
LATITUDE : 410456
NUM_OF_UNITS : 1000
BASE_CLASS : MO
ELEVATION : 000000
HEIGHT : 000000
POWER : 00003500
EMISSION : 20K0F3E
TFQ : 000.0
MOBILE_LV : 0500
MOBILE_HH : 0500
MOBILE_AC : 0000
MOBILE_MR : 0000
MOBILE_PG : 0000
STATUS : T
FCC_KEY : 0113088010097N
TRANSMITTER_STREET : COUNTYWIDE
EFFECTIVE_RADIATED_POWER : 0035.000

SERVICE_CODE : GP
LICENSEE_NAME : HUBER HEIGHTS, CITY OF
STREET : 7014 BRANDT PIKE
CITY : HUBER HEIGHTS
STATE : OH
ZIP_CODE : 45424
ISSUE_DATE : 8607
EXPIRATION_DATE : 9107
CALL_SIGN : WNGQ352
TRANSMITTER_CITY : HUBER HEIGHTS
TRANSMITTER_COUNTY : MONTGOMERY
TRANSMITTER_STATE : OH
FREQUENCY : 00810.212500
LONGITITUDE : 0840559
LATITUDE : 395114
NUM_OF_UNITS : 0037
BASE_CLASS : MO
ELEVATION : 000000
HEIGHT : 000000
POWER : 00003500
EMISSION : 20K0F3E
TFQ : 000.0
MOBILE_LV : 0015
MOBILE_HH : 0022
MOBILE_AC : 0000
MOBILE_MR : 0000
MOBILE_PG : 0000
STATUS : T
FCC_KEY : 0031286810018D
TRANSMITTER_STREET : 7014 BRANDT PIKE
EFFECTIVE_RADIATED_POWER : 0035.000

SERVICE_CODE : YP
LICENSEE_NAME : GEAUGA, COUNTY OF
STREET : 219 MAIN ST.
CITY : CHARDON
STATE : OH
ZIP_CODE : 44024
ISSUE_DATE : 8808
EXPIRATION_DATE : 9308
CALL_SIGN : WNGS649
TRANSMITTER_CITY : CHARDON
TRANSMITTER_COUNTY : GEAUGA
TRANSMITTER_STATE : OH
FREQUENCY : 00810.212500
LONGITITUDE : 0811135
LATITUDE : 413024
NUM_OF_UNITS : 0800
BASE_CLASS : FX1/MO
ELEVATION : 000000
HEIGHT : 000000
POWER : 00001500
EMISSION : 20K0F3E
TFQ : 000.0
MOBILE_LV : 0560
MOBILE_HH : 0240
MOBILE_AC : 0000
MOBILE_MR : 0000
MOBILE_PG : 0000
STATUS : T
FCC_KEY : 001158681000 3K
TRANSMITTER_STREET : COUNTYWIDE
EFFECTIVE_RADIATED_POWER : 0060.000

SERVICE_CODE : YP
LICENSEE_NAME : CUYAHOGA FALLS, CITY OF
STREET : 2310 SECOND ST.
CITY : CUYAHOGA FALLS
STATE : OH
ZIP_CODE : 44221
ISSUE_DATE : 8902
EXPIRATION_DATE : 9402
CALL_SIGN : WNNE884
TRANSMITTER_CITY : CUYAHOGA FALLS
TRANSMITTER_COUNTY : SUMMIT
TRANSMITTER_STATE : OH
FREQUENCY : 00810.162500
LONGITITUDE : 0812812
LATITUDE : 410836
NUM_OF_UNITS : 0500
BASE_CLASS : FX1/MO
ELEVATION : 000000
HEIGHT : 000000
POWER : 00001000
EMISSION : 20K0F3E
TFQ : 000.0
MOBILE_LV : 0250
MOBILE_HH : 0250
MOBILE_AC : 0000
MOBILE_MR : 0000
MOBILE_PG : 0000
STATUS : T
FCC_KEY : 0041888810032I
TRANSMITTER_STREET : 20 MILE RADIUS OF
EFFECTIVE_RADIATED_POWER : 0056.000

SERVICE_CODE : YP
LICENSEE_NAME : CLEVELAND, CITY OF
STREET : 1300 ONTARIO AVE.,9TH FLOOR
CITY : CLEVELAND
STATE : OH
ZIP_CODE : 44113
ISSUE_DATE : 8509
EXPIRATION_DATE : 9009
CALL_SIGN :
TRANSMITTER_CITY : CLEVELAND
TRANSMITTER_COUNTY : CUYAHOGA
TRANSMITTER_STATE : OH
FREQUENCY : 00810.187500
LONGITITUDE : 0814041
LATITUDE : 413020
NUM_OF_UNITS : 0500
BASE_CLASS : MO
ELEVATION : 000000
HEIGHT : 000000
POWER : 00003500
EMISSION : 20F3
TFQ : 000.0
MOBILE_LV : 0500
MOBILE_HH : 0000
MOBILE_AC : 0000
MOBILE_MR : 0000
MOBILE_PG : 0000
STATUS : P
FCC_KEY : 0000852614055J
TRANSMITTER_STREET : 1300 ONTARIO AVE.
EFFECTIVE_RADIATED_POWER : 0035.000

PRINTED IN U.S.A.

SERVICE_CODE : YP
LICENSEE_NAME : CLEVELAND, CITY OF
STREET : 1300 ONTARIO AVE.,9TH FLOOR
CITY : CLEVELAND
STATE : OH
ZIP_CODE : 44113
ISSUE_DATE : 8509
EXPIRATION_DATE : 9009
CALL_SIGN : WNGK825
TRANSMITTER_CITY : CLEVELAND
TRANSMITTER_COUNTY : CUYAHOGA
TRANSMITTER_STATE : OH
FREQUENCY : 00810.287500
LONGITITUDE : 0813608
LATITUDE : 412921
NUM_OF_UNITS : 0500
BASE_CLASS : MO
ELEVATION : 000000
HEIGHT : 000000
POWER : 00003500
EMISSION : 20F3
TFQ : 000.0
MOBILE_LV : 0500
MOBILE_HH : 0000
MOBILE_AC : 0000
MOBILE_MR : 0000
MOBILE_PG : 0000
STATUS : P
FCC_KEY : 0000852614059J
TRANSMITTER_STREET : 1300 ONTARIO AVE.
EFFECTIVE_RADIATED_POWER : 0035.000

SERVICE_CODE : YP
LICENSEE_NAME : AKRON, CITY OF
STREET : 1055 HOME AVENUE
CITY : AKRON
STATE : OH
ZIP_CODE : 44310
ISSUE_DATE : 8903
EXPIRATION_DATE : 0000
CALL_SIGN : WNNE207
TRANSMITTER_CITY : COPLEY
TRANSMITTER_COUNTY : SUMMIT
TRANSMITTER_STATE : OH
FREQUENCY : 00810.312500
LONGITITUDE : 0813803
LATITUDE : 410456
NUM_OF_UNITS : 1500
BASE_CLASS : FX1/MO
ELEVATION : 000000
HEIGHT : 000000
POWER : 00001500
EMISSION : 16K0F3E
TFQ : 000.0
MOBILE_LV : 1100
MOBILE_HH : 0400
MOBILE_AC : 0000
MOBILE_MR : 0000
MOBILE_PG : 0000
STATUS : T
FCC_KEY : 0092688810069S
TRANSMITTER_STREET : 50 MILE RADIUS
EFFECTIVE_RADIATED_POWER : 0015.000

SERVICE_CODE : YP
LICENSEE_NAME : CLEVELAND, CITY OF
STREET : 1300 ONTARIO AVE.,9TH FLOOR
CITY : CLEVELAND
STATE : OH
ZIP_CODE : 44113
ISSUE_DATE : 8509
EXPIRATION_DATE : 9009
CALL_SIGN : WNGK825
TRANSMITTER_CITY : CLEVELAND
TRANSMITTER_COUNTY : CUYAHOGA
TRANSMITTER_STATE : OH
FREQUENCY : 00810.237500
LONGITITUDE : 0814728
LATITUDE : 412547
NUM_OF_UNITS : 0500
BASE_CLASS : MO
ELEVATION : 000000
HEIGHT : 000000
POWER : 00003500
EMISSION : 20F3
TFQ : 000.0
MOBILE_LV : 0500
MOBILE_HH : 0000
MOBILE_AC : 0000
MOBILE_MR : 0000
MOBILE_PG : 0000
STATUS : P
FCC_KEY : 0000852614057J
TRANSMITTER_STREET : 1300 ONTARIO AVE.
EFFECTIVE_RADIATED_POWER : 0035.000

SERVICE_CODE : YP
LICENSEE_NAME : MEDINA, CITY OF
STREET : 132 N. ELMWOOD
CITY : MEDINA
STATE : OH
ZIP_CODE : 44256
ISSUE_DATE : 8809
EXPIRATION_DATE : 9309
CALL_SIGN : WNMS416
TRANSMITTER_CITY : MEDINA
TRANSMITTER_COUNTY : MEDINA
TRANSMITTER_STATE : OH
FREQUENCY : 00810.262500
LONGITITUDE : 0815154
LATITUDE : 410652
NUM_OF_UNITS : 0500
BASE_CLASS : FX1/MO
ELEVATION : 000000
HEIGHT : 000000
POWER : 00001000
EMISSION : 20K0F3E
TFQ : 000.0
MOBILE_LV : 0250
MOBILE_HH : 0250
MOBILE_AC : 0000
MOBILE_MR : 0000
MOBILE_PG : 0000
STATUS : T
FCC_KEY : 0041888810031J
TRANSMITTER_STREET : 25 MILE RADIUS OF
EFFECTIVE RADIATED POWER : 0010.000

PRINTED IN U.S.A.

SERVICE_CODE : YP
LICENSEE_NAME : SUMMIT, COUNTY OF
STREET : 53 EAST CENTER STREET
CITY : AKRON
STATE : OH
ZIP_CODE : 44308
ISSUE_DATE : 8902
EXPIRATION_DATE : 9402
CALL_SIGN : WNNP338
TRANSMITTER_CITY : AKRON
TRANSMITTER_COUNTY : SUMMIT
TRANSMITTER_STATE : OH
FREQUENCY : 00810.387500
LONGITITUDE : 0813707
LATITUDE : 410456
NUM_OF_UNITS : 1000
BASE_CLASS : MO
ELEVATION : 000000
HEIGHT : 000000
POWER : 00003500
EMISSION : 20K0F3E
TFQ : 000.0
MOBILE_LV : 0500
MOBILE_HH : 0500
MOBILE_AC : 0000
MOBILE_MR : 0000
MOBILE_PG : 0000
STATUS : T
FCC_KEY : 0113088010097O
TRANSMITTER_STREET : COUNTYWIDE
EFFECTIVE_RADIATED_POWER : 0035.000

SERVICE_CODE : YP
LICENSEE_NAME : TOLEDO, CITY OF
STREET : ONE GOVERNMENT CENTER
CITY : TOLEDO
STATE : OH
ZIP_CODE : 43624
ISSUE_DATE : 8412
EXPIRATION_DATE : 8912
CALL_SIGN :
TRANSMITTER_CITY : TOLEDO
TRANSMITTER_COUNTY : LUCAS
TRANSMITTER_STATE : OH
FREQUENCY : 00810.437500
LONGITITUDE : 0833202
LATITUDE : 413921
NUM_OF_UNITS : 0585
BASE_CLASS : MO
ELEVATION :
HEIGHT :
POWER : 00003500
EMISSION : 20F3
TFQ : 000.0
MOBILE_LV : 0585
MOBILE_HH : 0000
MOBILE_AC : 0000
MOBILE_MR : 0000
MOBILE_PG : 0000
STATUS : P
FCC_KEY : 0000843534013P
TRANSMITTER_STREET : ONE GOVERNMENT CENTER
EFFECTIVE_RADIATED_POWER :

SERVICE_CODE : YP
LICENSEE_NAME : CLEVELAND, CITY OF
STREET : 1300 ONTARIO AVE.,9TH FLOOR
CITY : CLEVELAND
STATE : OH
ZIP_CODE : 44113
ISSUE_DATE : 8509
EXPIRATION_DATE : 9009
CALL_SIGN : WNGK825
TRANSMITTER_CITY : CLEVELAND
TRANSMITTER_COUNTY : CUYAHOGA
TRANSMITTER_STATE : OH
FREQUENCY : 00810.337500
LONGITITUDE : 0814059
LATITUDE : 412522
NUM_OF_UNITS : 0500
BASE_CLASS : MO
ELEVATION : 000000
HEIGHT : 000000
POWER : 00003500
EMISSION : 20F3
TFQ : 000.0
MOBILE_LV : 0500
MOBILE_HH : 0000
MOBILE_AC : 0000
MOBILE_MR : 0000
MOBILE_PG : 0000
STATUS : P
FCC_KEY : 0000852614062J
TRANSMITTER_STREET : 1300 ONTARIO AVE.
EFFECTIVE_RADIATED_POWER : 0035.000

SERVICE_CODE : GP
LICENSEE_NAME : AKRON, CITY OF
STREET : 1055 HOME AVENUE
CITY : AKRON
STATE : OH
ZIP_CODE : 44310
ISSUE_DATE : 8802
EXPIRATION_DATE : 0000
CALL_SIGN : WNJX389
TRANSMITTER_CITY : AKRON
TRANSMITTER_COUNTY : SUMMIT
TRANSMITTER_STATE : OH
FREQUENCY : 00810.362500
LONGITITUDE : 0812918
LATITUDE : 410558
NUM_OF_UNITS : 0080
BASE_CLASS : MO
ELEVATION : 000000
HEIGHT : 000000
POWER : 00001000
EMISSION : 16F9Y
TFQ : 000.0
MOBILE_LV : 0080
MOBILE_HH : 0000
MOBILE_AC : 0000
MOBILE_MR : 0000
MOBILE_PG : 0000
STATUS : T
FCC_KEY : 0002282007303A
TRANSMITTER_STREET : 1055 HOME AVE
EFFECTIVE_RADIATED_POWER : 0010.000

PRINTED IN U.S.A.

SERVICE_CODE : YP
LICENSEE_NAME : CITY OF TOLEDO
STREET : ONE GOVERNMENT CENTER
CITY : TOLEDO
STATE : OH
ZIP_CODE : 43624
ISSUE_DATE : 8412
EXPIRATION_DATE : 0000
CALL_SIGN :
TRANSMITTER_CITY : TOLEDO
TRANSMITTER_COUNTY : LUCAS
TRANSMITTER_STATE : OH
FREQUENCY : 00810.487500
LONGITITUDE : 0833202
LATITUDE : 413921
NUM_OF_UNITS : 0585
BASE_CLASS : MO
ELEVATION :
HEIGHT :
POWER : 00003500
EMISSION : 20F3
TFQ : 000.0
MOBILE_LV : 0585
MOBILE_HH : 0000
MOBILE_AC : 0000
MOBILE_MR : 0000
MOBILE_PG : 0000
STATUS : T
FCC_KEY : 0000000534013B
TRANSMITTER_STREET : ONE GOVERNMENT CENTER
EFFECTIVE_RADIATED_POWER :

SERVICE_CODE : GP
LICENSEE_NAME : EASTLAKE, CITY OF
STREET : 35150 LAKESHORE BLVD.
CITY : EASTLAKE
STATE : OH
ZIP_CODE : 44094
ISSUE_DATE : 8712
EXPIRATION_DATE : 9212
CALL_SIGN : WNKM310
TRANSMITTER_CITY : EASTLAKE
TRANSMITTER_COUNTY : LAKE
TRANSMITTER_STATE : OH
FREQUENCY : 00810.487500
LONGITITUDE : 0812612
LATITUDE : 413943
NUM_OF_UNITS : 0030
BASE_CLASS : MO
ELEVATION : 000000
HEIGHT : 000000
POWER : 00006000
EMISSION : 20K0F3E
TFQ : 000.0
MOBILE_LV : 0030
MOBILE_HH : 0000
MOBILE_AC : 0000
MOBILE_MR : 0000
MOBILE_PG : 0000
STATUS : T
FCC_KEY : 0102287810076A
TRANSMITTER_STREET : 35150 LAKESHORE BLVD.
EFFECTIVE RADIATED POWER : 0060.000

SERVICE_CODE : YP
LICENSEE_NAME : TOLEDO, CITY OF
STREET : ONE GOVERNMENT CENTER
CITY : TOLEDO
STATE : OH
ZIP_CODE : 43624
ISSUE_DATE : 8412
EXPIRATION_DATE : 8912
CALL_SIGN :
TRANSMITTER_CITY : TOLEDO
TRANSMITTER_COUNTY : LUCAS
TRANSMITTER_STATE : OH
FREQUENCY : 00810.462500
LONGITITUDE : 0833202
LATITUDE : 413921
NUM_OF_UNITS : 0585
BASE_CLASS : MO
ELEVATION :
HEIGHT :
POWER : 00003500
EMISSION : 20F3
TFQ : 000.0
MOBILE_LV : 0585
MOBILE_HH : 0000
MOBILE_AC : 0000
MOBILE_MR : 0000
MOBILE_PG : 0000
STATUS : P
FCC_KEY : 0000843534013Q
TRANSMITTER_STREET : ONE GOVERNMENT CENTER
EFFECTIVE_RADIATED_POWER :

SERVICE_CODE : GP
LICENSEE_NAME : CENTERVILLE, CITY OF
STREET : 100 W. SPRING VALLEY RD.
CITY : CENTERVILLE
STATE : OH
ZIP_CODE : 45459
ISSUE_DATE : 8710
EXPIRATION_DATE : 9210
CALL_SIGN : WNKA290
TRANSMITTER_CITY : CENTERVILLE
TRANSMITTER_COUNTY : MONTGOMERY
TRANSMITTER_STATE : OH
FREQUENCY : 00810.462500
LONGITITUDE : 0840933
LATITUDE : 393900
NUM_OF_UNITS : 0035
BASE_CLASS : FX1/MO
ELEVATION : 000000
HEIGHT : 000000
POWER : 00001500
EMISSION : 20F3
TFQ : 000.0
MOBILE_LV : 0013
MOBILE_HH : 0022
MOBILE_AC : 0000
MOBILE_MR : 0000
MOBILE_PG : 0000
STATUS : T
FCC_KEY : 0002281003825C
TRANSMITTER_STREET : 100 W. SPRING VALLEY RD.
EFFECTIVE RADIATED POWER : 0032.000

PRINTED IN U.S.A.

SERVICE_CODE : YP
LICENSEE_NAME : GEAUGA, COUNTY OF
STREET : 219 MAIN ST.
CITY : CHARDON
STATE : OH
ZIP_CODE : 44024
ISSUE_DATE : 8808
EXPIRATION_DATE : 9308
CALL_SIGN : WNGS649
TRANSMITTER_CITY : CHARDON
TRANSMITTER_COUNTY : GEAUGA
TRANSMITTER_STATE : OH
FREQUENCY : 00810.537500
LONGITITUDE : 0811135
LATITUDE : 413024
NUM_OF_UNITS : 0800
BASE_CLASS : FX1/MO
ELEVATION : 000000
HEIGHT : 000000
POWER : 00001500
EMISSION : 20K0F3E
TFQ : 000.0
MOBILE_LV : 0560
MOBILE_HH : 0240
MOBILE_AC : 0000
MOBILE_MR : 0000
MOBILE_PG : 0000
STATUS : T
FCC_KEY : 0011586810003N
TRANSMITTER_STREET : COUNTYWIDE
EFFECTIVE_RADIATED_POWER : 0060.000

SERVICE_CODE : YP
LICENSEE_NAME : OTTAWA, COUNTY OF
STREET : 315 MADISON ST.
CITY : PORT CLINTON
STATE : OH
ZIP_CODE : 43452
ISSUE_DATE : 8808
EXPIRATION_DATE : 0000
CALL_SIGN :
TRANSMITTER_CITY : PORT CLINTON
TRANSMITTER_COUNTY : OTTAWA
TRANSMITTER_STATE : OH
FREQUENCY : 00810.537500
LONGITITUDE : 0830535
LATITUDE : 413039
NUM_OF_UNITS : 0461
BASE_CLASS : MO
ELEVATION : 000000
HEIGHT : 000000
POWER : 00010000
EMISSION : 20K0F3E
TFQ : 000.0
MOBILE_LV : 0265
MOBILE_HH : 0196
MOBILE_AC : 0000
MOBILE_MR : 0000
MOBILE_PG : 0000
STATUS : T
FCC_KEY : 0081588810059G
TRANSMITTER_STREET : 35 MILE RADIUS OF

SERVICE_CODE : GP
LICENSEE_NAME : DUBLIN, CITY OF
STREET : 6665 COFFMAN ROAD
CITY : DUBLIN
STATE : OH
ZIP_CODE : 43017
ISSUE_DATE : 8901
EXPIRATION_DATE : 0000
CALL_SIGN :
TRANSMITTER_CITY : DUBLIN
TRANSMITTER_COUNTY : FRANKLIN
TRANSMITTER_STATE : OH
FREQUENCY : 00810.487500
LONGITITUDE : 0830840
LATITUDE : 400624
NUM_OF_UNITS : 0085
BASE_CLASS : FX1/MO
ELEVATION : 000000
HEIGHT : 000000
POWER : 00001000
EMISSION : 20K0F3E
TFQ : 000.0
MOBILE_LV : 0025
MOBILE_HH : 0060
MOBILE_AC : 0000
MOBILE_MR : 0000
MOBILE_PG : 0000
STATUS : T
FCC_KEY : 0012589810009D
TRANSMITTER_STREET : 7001 DISCOVERY BLVD
EFFECTIVE_RADIATED_POWER : 0019.000

SERVICE_CODE : YP
LICENSEE_NAME : AKRON, CITY OF
STREET : 1055 HOME AVENUE
CITY : AKRON
STATE : OH
ZIP_CODE : 44310
ISSUE_DATE : 8903
EXPIRATION_DATE : 0000
CALL_SIGN : WNNE207
TRANSMITTER_CITY : COPLEY
TRANSMITTER_COUNTY : SUMMIT
TRANSMITTER_STATE : OH
FREQUENCY : 00810.512500
LONGITITUDE : 0813803
LATITUDE : 410456
NUM_OF_UNITS : 1500
BASE_CLASS : FX1/MO
ELEVATION : 000000
HEIGHT : 000000
POWER : 00001500
EMISSION : 16K0F3E
TFQ : 000.0
MOBILE_LV : 1100
MOBILE_HH : 0400
MOBILE_AC : 0000
MOBILE_MR : 0000
MOBILE_PG : 0000
STATUS : T
FCC_KEY : 0092688810069T
TRANSMITTER_STREET : 50 MILE RADIUS
EFFECTIVE RADIATED POWER : 0015.000

PRINTED IN U.S.A.

```
SERVICE_CODE                : YP
LICENSEE_NAME               : DAYTON, CITY OF
STREET                      : 335 WEST THIRD ST.
CITY                        : DAYTON
STATE                       : OH
ZIP_CODE                    : 45402
ISSUE_DATE                  : 8503
EXPIRATION_DATE             : 9003
CALL_SIGN                   :
TRANSMITTER_CITY            : DAYTON
TRANSMITTER_COUNTY          : MONTGOMERY
TRANSMITTER_STATE           : OH
FREQUENCY                   : 00811.237500
LONGITITUDE                 : 0841134
LATITUDE                    : 394540
NUM_OF_UNITS                : 1000
BASE_CLASS                  : MO
ELEVATION                   :
HEIGHT                      :
POWER                       : 00003500
EMISSION                    :      20F3E/20F1E
TFQ                         : 000.0
MOBILE_LV                   : 1000
MOBILE_HH                   : 0000
MOBILE_AC                   : 0000
MOBILE_MR                   : 0000
MOBILE_PG                   : 0000
STATUS                      : P
FCC_KEY                     : 0000850714067B
TRANSMITTER_STREET          : 335 WEST THIRD ST.
EFFECTIVE_RADIATED_POWER    :
```

```
SERVICE_CODE                : YP
LICENSEE_NAME               : COLUMBUS, CITY OF
STREET                      : 220 GREENLAWN AVE.
CITY                        : COLUMBUS
STATE                       : OH
ZIP_CODE                    : 43223
ISSUE_DATE                  : 8906
EXPIRATION_DATE             : 0000
CALL_SIGN                   :
TRANSMITTER_CITY            : COLUMBUS
TRANSMITTER_COUNTY          : FRANKLIN
TRANSMITTER_STATE           : OH
FREQUENCY                   : 00811.487500
LONGITITUDE                 : 0830015
LATITUDE                    : 395748
NUM_OF_UNITS                : 1447
BASE_CLASS                  : FX1/MO
ELEVATION                   : 000000
HEIGHT                      : 000000
POWER                       : 00001000
EMISSION                    :          20K0F3E
TFQ                         : 000.0
MOBILE_LV                   : 0768
MOBILE_HH                   : 0679
MOBILE_AC                   : 0000
MOBILE_MR                   : 0000
MOBILE_PG                   : 0000
STATUS                      : T
FCC_KEY                     : 60889810053882
TRANSMITTER_STREET          : COUNTYWIDE
EFFECTIVE_RADIATED_POWER    : 0000.000
```

```
SERVICE_CODE                : GP
LICENSEE_NAME               : DUBLIN, CITY OF
STREET                      : 6665 COFFMAN ROAD
CITY                        : DUBLIN
STATE                       : OH
ZIP_CODE                    : 43017
ISSUE_DATE                  : 8901
EXPIRATION_DATE             : 0000
CALL_SIGN                   :
TRANSMITTER_CITY            : DUBLIN
TRANSMITTER_COUNTY          : FRANKLIN
TRANSMITTER_STATE           : OH
FREQUENCY                   : 00810.962500
LONGITITUDE                 : 0830840
LATITUDE                    : 400624
NUM_OF_UNITS                : 0085
BASE_CLASS                  : FX1/MO
ELEVATION                   : 000000
HEIGHT                      : 000000
POWER                       : 00001000
EMISSION                    :          20K0F3E
TFQ                         : 000.0
MOBILE_LV                   : 0025
MOBILE_HH                   : 0060
MOBILE_AC                   : 0000
MOBILE_MR                   : 0000
MOBILE_PG                   : 0000
STATUS                      : T
FCC_KEY                     : 0012589810009F
TRANSMITTER_STREET          : 7001 DISCOVERY BLVD.
EFFECTIVE_RADIATED_POWER    : 0019.000
```

```
SERVICE_CODE                : GP
LICENSEE_NAME               : DUBLIN, CITY OF
STREET                      : 6665 COFFMAN ROAD
CITY                        : DUBLIN
STATE                       : OH
ZIP_CODE                    : 43017
ISSUE_DATE                  : 8901
EXPIRATION_DATE             : 0000
CALL_SIGN                   :
TRANSMITTER_CITY            : DUBLIN
TRANSMITTER_COUNTY          : FRANKLIN
TRANSMITTER_STATE           : OH
FREQUENCY                   : 00810.712500
LONGITITUDE                 : 0830840
LATITUDE                    : 400624
NUM_OF_UNITS                : 0085
BASE_CLASS                  : FX1/MO
ELEVATION                   : 000000
HEIGHT                      : 000000
POWER                       : 00001000
EMISSION                    :          20K0F3E
TFQ                         : 000.0
MOBILE_LV                   : 0025
MOBILE_HH                   : 0060
MOBILE_AC                   : 0000
MOBILE_MR                   : 0000
MOBILE_PG                   : 0000
STATUS                      : T
FCC_KEY                     : 0012589810009E
TRANSMITTER_STREET          : 7001 DISCOVERY BLVD.
EFFECTIVE_RADIATED_POWER    : 0019.000
```

SERVICE_CODE : YP
LICENSEE_NAME : OTTAWA, COUNTY OF
STREET : 315 MADISON ST.
CITY : PORT CLINTON
STATE : OH
ZIP_CODE : 43452
ISSUE_DATE : 8808
EXPIRATION_DATE : 0000
CALL_SIGN :
TRANSMITTER_CITY : PORT CLINTON
TRANSMITTER_COUNTY : OTTAWA
TRANSMITTER_STATE : OH
FREQUENCY : 00811.037500
LONGITITUDE : 0830535
LATITUDE : 413039
NUM_OF_UNITS : 0461
BASE_CLASS : MO
ELEVATION : 000000
HEIGHT : 000000
POWER : 00010000
EMISSION : 20K0F3E
TFQ : 000.0
MOBILE_LV : 0265
MOBILE_HH : 0196
MOBILE_AC : 0000
MOBILE_MR : 0000
MOBILE_PG : 0000
STATUS : T
FCC_KEY : 0081588810059M
TRANSMITTER_STREET : 35 MILE RADIUS OF
EFFECTIVE_RADIATED_POWER : 0100.000

SERVICE_CODE : GP
LICENSEE_NAME : GEAUGA, COUNTY OF
STREET : 219 MAIN STREET
CITY : CHARDON
STATE : OH
ZIP_CODE : 44024
ISSUE_DATE : 8804
EXPIRATION_DATE : 0000
CALL_SIGN : WNHN212
TRANSMITTER_CITY : CHARDON
TRANSMITTER_COUNTY : GEAUGA
TRANSMITTER_STATE : OH
FREQUENCY : 00811.062500
LONGITITUDE : 0811417
LATITUDE : 413602
NUM_OF_UNITS : 0070
BASE_CLASS : MO
ELEVATION : 000000
HEIGHT : 000000
POWER : 00003500
EMISSION : 20K0F3E/F9W
TFQ : 000.0
MOBILE_LV : 0175
MOBILE_HH : 0075
MOBILE_AC : 0000
MOBILE_MR : 0000
MOBILE_PG : 0200
STATUS : T
FCC_KEY : 0000000005587E
TRANSMITTER_STREET : 219 MAIN ST.
EFFECTIVE RADIATED POWER : 0035.000

SERVICE_CODE : YP
LICENSEE_NAME : AKRON, CITY OF
STREET : 1055 HOME AVE.
CITY : AKRON
STATE : OH
ZIP_CODE : 44310
ISSUE_DATE : 8903
EXPIRATION_DATE : 0000
CALL_SIGN : WNNE207
TRANSMITTER_CITY : COPLEY
TRANSMITTER_COUNTY : SUMMIT
TRANSMITTER_STATE : OH
FREQUENCY : 00811.012500
LONGITITUDE : 0813803
LATITUDE : 410456
NUM_OF_UNITS : 1500
BASE_CLASS : MO
ELEVATION : 000000
HEIGHT : 000000
POWER : 00001500
EMISSION : 16K0F3E
TFQ : 000.0
MOBILE_LV : 1100
MOBILE_HH : 0400
MOBILE_AC : 0000
MOBILE_MR : 0000
MOBILE_PG : 0000
STATUS : T
FCC_KEY : 0032289810022J
TRANSMITTER_STREET : 50 MILE RADIUS OF
EFFECTIVE_RADIATED_POWER : 0015.000

SERVICE_CODE : GP
LICENSEE_NAME : GEAUGA, COUNTY OF
STREET : 219 MAIN STREET
CITY : CHARDON
STATE : OH
ZIP_CODE : 44024
ISSUE_DATE : 8804
EXPIRATION_DATE : 0000
CALL_SIGN : WNHN212
TRANSMITTER_CITY : CHARDON
TRANSMITTER_COUNTY : GEAUGA
TRANSMITTER_STATE : OH
FREQUENCY : 00811.037500
LONGITITUDE : 0811417
LATITUDE : 413602
NUM_OF_UNITS : 0070
BASE_CLASS : MO
ELEVATION : 000000
HEIGHT : 000000
POWER : 00003500
EMISSION : 20K0F3E/F9W
TFQ : 000.0
MOBILE_LV : 0175
MOBILE_HH : 0075
MOBILE_AC : 0000
MOBILE_MR : 0000
MOBILE_PG : 0020
STATUS : T
FCC_KEY : 0000000005587D
TRANSMITTER_STREET : 219 MAIN ST.
EFFECTIVE RADIATED POWER : 0036.000

PRINTED IN U.S.A.

```
SERVICE_CODE                : YP
LICENSEE_NAME               : CITY OF TOLEDO
STREET                      : ONE GOVERNMENT CENTER
CITY                        : TOLEDO
STATE                       : OH
ZIP_CODE                    : 43624
ISSUE_DATE                  : 8412
EXPIRATION_DATE             : 0000
CALL_SIGN                   :
TRANSMITTER_CITY            : TOLEDO
TRANSMITTER_COUNTY          : LUCAS
TRANSMITTER_STATE           : OH
FREQUENCY                   : 00809.487500
LONGITITUDE                 : 0833202
LATITUDE                    : 413921
NUM_OF_UNITS                : 0585
BASE_CLASS                  :     MO
ELEVATION                   :
HEIGHT                      :
POWER                       : 00003500
EMISSION                    :            20F3
TFQ                         : 000.0
MOBILE_LV                   : 0585
MOBILE_HH                   : 0000
MOBILE_AC                   : 0000
MOBILE_MR                   : 0000
MOBILE_PG                   : 0000
STATUS                      : T
FCC_KEY                     : 0000000534013A
TRANSMITTER_STREET          : ONE GOVERNMENT CENTER
EFFECTIVE_RADIATED_POWER    :
```

```
SERVICE_CODE                : YP
LICENSEE_NAME               : AKRON, CITY OF
STREET                      : 1055 HOME AVENUE
CITY                        : AKRON
STATE                       : OH
ZIP_CODE                    : 44310
ISSUE_DATE                  : 8903
EXPIRATION_DATE             : 0000
CALL_SIGN                   : WNNE207
TRANSMITTER_CITY            : COPLEY
TRANSMITTER_COUNTY          : SUMMIT
TRANSMITTER_STATE           : OH
FREQUENCY                   : 00809.487500
LONGITITUDE                 : 0813803
LATITUDE                    : 410456
NUM_OF_UNITS                : 1500
BASE_CLASS                  : FX1/MO
ELEVATION                   : 000000
HEIGHT                      : 000000
POWER                       : 00001500
EMISSION                    :        16K0F3E
TFQ                         : 000.0
MOBILE_LV                   : 1100
MOBILE_HH                   : 0400
MOBILE_AC                   : 0000
MOBILE_MR                   : 0000
MOBILE_PG                   : 0000
STATUS                      : T
FCC_KEY                     : 0092688810069R
TRANSMITTER_STREET          : 50 MILE RADIUS
EFFECTIVE RADIATED POWER    : 0015.000
```

```
SERVICE_CODE                : YP
LICENSEE_NAME               : TOLEDO, CITY OF
STREET                      : ONE GOVERNMENT CENTER
CITY                        : TOLEDO
STATE                       : OH
ZIP_CODE                    : 43624
ISSUE_DATE                  : 8412
EXPIRATION_DATE             : 8912
CALL_SIGN                   :
TRANSMITTER_CITY            : TOLEDO
TRANSMITTER_COUNTY          : LUCAS
TRANSMITTER_STATE           : OH
FREQUENCY                   : 00809.437500
LONGITITUDE                 : 0833202
LATITUDE                    : 413921
NUM_OF_UNITS                : 0585
BASE_CLASS                  : MO
ELEVATION                   :
HEIGHT                      :
POWER                       : 00003500
EMISSION                    :            20F3
TFQ                         : 000.0
MOBILE_LV                   : 0585
MOBILE_HH                   : 0000
MOBILE_AC                   : 0000
MOBILE_MR                   : 0000
MOBILE_PG                   : 0000
STATUS                      : P
FCC_KEY                     : 0000843534013H
TRANSMITTER_STREET          : ONE GOVERNMENT CENTER
EFFECTIVE_RADIATED_POWER    :
```

```
SERVICE_CODE                : YP
LICENSEE_NAME               : TOLEDO, CITY OF
STREET                      : ONE GOVERNMENT CENTER
CITY                        : TOLEDO
STATE                       : OH
ZIP_CODE                    : 43624
ISSUE_DATE                  : 8412
EXPIRATION_DATE             : 8912
CALL_SIGN                   :
TRANSMITTER_CITY            : TOLEDO
TRANSMITTER_COUNTY          : LUCAS
TRANSMITTER_STATE           : OH
FREQUENCY                   : 00809.462500
LONGITITUDE                 : 0833202
LATITUDE                    : 413921
NUM_OF_UNITS                : 0585
BASE_CLASS                  : MO
ELEVATION                   :
HEIGHT                      :
POWER                       : 00003500
EMISSION                    :            20F3
TFQ                         : 000.0
MOBILE_LV                   : 0585
MOBILE_HH                   : 0000
MOBILE_AC                   : 0000
MOBILE_MR                   : 0000
MOBILE_PG                   : 0000
STATUS                      : P
FCC_KEY                     : 0000843534013N
TRANSMITTER_STREET          : ONE GOVERNMENT CENTER
EFFECTIVE_RADIATED_POWER    :
```

PRINTED IN U.S.A.

SERVICE_CODE : YP
LICENSEE_NAME : LOGAN COUNTY ENGINEER
STREET : P.O. BOX 477
CITY : BELLEFONTAINE
STATE : OH
ZIP_CODE : 43311
ISSUE_DATE : 8502
EXPIRATION_DATE : 9002
CALL_SIGN :
TRANSMITTER_CITY : BELLEFONTAINE
TRANSMITTER_COUNTY : LOGAN
TRANSMITTER_STATE : OH
FREQUENCY : 00809.962500
LONGITITUDE : 0834731
LATITUDE : 402248
NUM_OF_UNITS : 0001
BASE_CLASS : FX1
ELEVATION : 001247
HEIGHT : 000145
POWER : 00001000
EMISSION : 16F3
TFQ : 000.0
MOBILE_LV : 0000
MOBILE_HH : 0000
MOBILE_AC : 0000
MOBILE_MR : 0000
MOBILE_PG : 0000
STATUS : P
FCC_KEY : 0000850444012A
TRANSMITTER_STREET : P.O. BOX 477
EFFECTIVE_RADIATED_POWER :

SERVICE_CODE : YP
LICENSEE_NAME : STRONGVILLE, CITY OF
STREET : 18688 ROYALTON RD
CITY : STRONGVILLE
STATE : OH
ZIP_CODE : 44136
ISSUE_DATE : 8412
EXPIRATION_DATE : 8912
CALL_SIGN : KNER494
TRANSMITTER_CITY : STRONGVILLE
TRANSMITTER_COUNTY : CUYAHOGA
TRANSMITTER_STATE : OH
FREQUENCY : 00810.012500
LONGITITUDE : 0814312
LATITUDE : 412245
NUM_OF_UNITS : 0500
BASE_CLASS : MO
ELEVATION : 000000
HEIGHT : 000000
POWER : 00003500
EMISSION : 20F3
TFQ : 000.0
MOBILE_LV : 0420
MOBILE_HH : 0080
MOBILE_AC : 0000
MOBILE_MR : 0000
MOBILE_PG : 0020
STATUS : P
FCC_KEY : 00000001915875
TRANSMITTER_STREET : 18688 ROYALTON RD
EFFECTIVE_RADIATED_POWER :

SERVICE_CODE : YP
LICENSEE_NAME : AKRON, CITY OF
STREET : 1055 HOME AVE.
CITY : AKRON
STATE : OH
ZIP_CODE : 44310
ISSUE_DATE : 8903
EXPIRATION_DATE : 0000
CALL_SIGN : WNNE207
TRANSMITTER_CITY : COPLEY
TRANSMITTER_COUNTY : SUMMIT
TRANSMITTER_STATE : OH
FREQUENCY : 00809.512500
LONGITITUDE : 0813803
LATITUDE : 410456
NUM_OF_UNITS : 1500
BASE_CLASS : MO
ELEVATION : 000000
HEIGHT : 000000
POWER : 00001500
EMISSION : 16K0F3E
TFQ : 000.0
MOBILE_LV : 1100
MOBILE_HH : 0400
MOBILE_AC : 0000
MOBILE_MR : 0000
MOBILE_PG : 0000
STATUS : T
FCC_KEY : 0032289810022H
TRANSMITTER_STREET : 50 MILE RADIUS OF
EFFECTIVE_RADIATED_POWER : 0015.000

SERVICE_CODE : YP
LICENSEE_NAME : CANTON, CITY OF
STREET : 218 CLEVELAND AVE. S.W.
CITY : CANTON
STATE : OH
ZIP_CODE : 44702
ISSUE_DATE : 8610
EXPIRATION_DATE : 9110
CALL_SIGN : WNM0787
TRANSMITTER_CITY : CANTON
TRANSMITTER_COUNTY : STARK
TRANSMITTER_STATE : OH
FREQUENCY : 00809.537500
LONGITITUDE : 0812235
LATITUDE : 404751
NUM_OF_UNITS : 0500
BASE_CLASS : FX1/MO
ELEVATION : 000000
HEIGHT : 000000
POWER : 00001000
EMISSION : 20F3
TFQ : 000.0
MOBILE_LV : 0250
MOBILE_HH : 0250
MOBILE_AC : 0000
MOBILE_MR : 0000
MOBILE_PG : 0000
STATUS : T
FCC_KEY : 0062786810057L
TRANSMITTER_STREET : 218 CLEVELAND AVE. S.W.
EFFECTIVE RADIATED POWER : 0056.000

PRINTED IN U.S.A.

SERVICE_CODE : YP
LICENSEE_NAME : AKRON, CITY OF
STREET : 1055 HOME AVENUE
CITY : AKRON
STATE : OH
ZIP_CODE : 44310
ISSUE_DATE : 8903
EXPIRATION_DATE : 0000
CALL_SIGN : WNNE207
TRANSMITTER_CITY : COPLEY
TRANSMITTER_COUNTY : SUMMIT
TRANSMITTER_STATE : OH
FREQUENCY : 00809.362500
LONGITITUDE : 0813803
LATITUDE : 410456
NUM_OF_UNITS : 1500
BASE_CLASS : FX1/MO
ELEVATION : 000000
HEIGHT : 000000
POWER : 00001500
EMISSION : 16K0F3E
TFQ : 000.0
MOBILE_LV : 1100
MOBILE_HH : 0400
MOBILE_AC : 0000
MOBILE_MR : 0000
MOBILE_PG : 0000
STATUS : T
FCC_KEY : 0092688810069Q
TRANSMITTER_STREET : 50 MILE RADIUS
EFFECTIVE_RADIATED_POWER : 0015.000

SERVICE_CODE : GP
LICENSEE_NAME : EUCLID, CITY OF
STREET : 545 E. 222 ST.
CITY : EUCLID
STATE : OH
ZIP_CODE : 44123
ISSUE_DATE : 8903
EXPIRATION_DATE : 9403
CALL_SIGN : WNNS501
TRANSMITTER_CITY : EUCLID
TRANSMITTER_COUNTY : CUYAHOGA
TRANSMITTER_STATE : OH
FREQUENCY : 00809.387500
LONGITITUDE : 0813142
LATITUDE : 413632
NUM_OF_UNITS : 0335
BASE_CLASS : FX1/MO
ELEVATION : 000000
HEIGHT : 000000
POWER : 00003000
EMISSION : 20K0F3E
TFQ : 110.9
MOBILE_LV : 0215
MOBILE_HH : 0120
MOBILE_AC : 0000
MOBILE_MR : 0000
MOBILE_PG : 0000
STATUS : T
FCC_KEY : 0002284012910H
TRANSMITTER_STREET : 10 MILE RADIUS
EFFECTIVE_RADIATED_POWER : 0060.000

SERVICE_CODE : YP
LICENSEE_NAME : SUMMIT, COUNTY OF
STREET : 53 EAST CENTER STREET
CITY : AKRON
STATE : OH
ZIP_CODE : 44308
ISSUE_DATE : 8902
EXPIRATION_DATE : 9402
CALL_SIGN : WNNP338
TRANSMITTER_CITY : AKRON
TRANSMITTER_COUNTY : SUMMIT
TRANSMITTER_STATE : OH
FREQUENCY : 00809.312500
LONGITITUDE : 0813707
LATITUDE : 410456
NUM_OF_UNITS : 1000
BASE_CLASS : MO
ELEVATION : 000000
HEIGHT : 000000
POWER : 00003500
EMISSION : 20K0F3E
TFQ : 000.0
MOBILE_LV : 0500
MOBILE_HH : 0500
MOBILE_AC : 0000
MOBILE_MR : 0000
MOBILE_PG : 0000
STATUS : T
FCC_KEY : 0113088010097M
TRANSMITTER_STREET : COUNTYWIDE
EFFECTIVE_RADIATED_POWER : 0035.000

SERVICE_CODE : YP
LICENSEE_NAME : CLEVELAND, CITY OF
STREET : 1300 ONTARIO AVE.,9TH FLOOR
CITY : CLEVELAND
STATE : OH
ZIP_CODE : 44113
ISSUE_DATE : 8509
EXPIRATION_DATE : 9009
CALL_SIGN : WNGK829
TRANSMITTER_CITY : CLEVELAND
TRANSMITTER_COUNTY : CUYAHOGA
TRANSMITTER_STATE : OH
FREQUENCY : 00809.337500
LONGITITUDE : 0814059
LATITUDE : 412922
NUM_OF_UNITS : 0500
BASE_CLASS : MO
ELEVATION : 000000
HEIGHT : 000000
POWER : 00003500
EMISSION : 20F3
TFQ : 000.0
MOBILE_LV : 0500
MOBILE_HH : 0000
MOBILE_AC : 0000
MOBILE_MR : 0000
MOBILE_PG : 0000
STATUS : P
FCC_KEY : 0000852614062I
TRANSMITTER_STREET : 1300 ONTARIO AVE.
EFFECTIVE_RADIATED_POWER : 0035.000

PRINTED IN U.S.A.

```
SERVICE_CODE                : YP
LICENSEE_NAME               : OTTAWA, COUNTY OF
STREET                      : 315 MADISON ST.
CITY                        : PORT CLINTON
STATE                       : OH
ZIP_CODE                    : 43452
ISSUE_DATE                  : 8808
EXPIRATION_DATE             : 0000
CALL_SIGN                   :
TRANSMITTER_CITY            : PORT CLINTON
TRANSMITTER_COUNTY          : OTTAWA
TRANSMITTER_STATE           : OH
FREQUENCY                   : 00811.087500
LONGITITUDE                 : 0830535
LATITUDE                    : 413039
NUM_OF_UNITS                : 0461
BASE_CLASS                  : MO
ELEVATION                   : 000000
HEIGHT                      : 000000
POWER                       : 00010000
EMISSION                    :        20K0F3E
TFQ                         : 000.0
MOBILE_LV                   : 0265
MOBILE_HH                   : 0196
MOBILE_AC                   : 0000
MOBILE_MR                   : 0000
MOBILE_PG                   : 0000
STATUS                      : T
FCC_KEY                     : 0081588810059J
TRANSMITTER_STREET          : 35 MILE RADIUS OF
EFFECTIVE_RADIATED_POWER    : 0100.000

SERVICE_CODE                : GP
LICENSEE_NAME               : GEAUGA, COUNTY OF
STREET                      : 219 MAIN STREET
CITY                        : CHARDON
STATE                       : OH
ZIP_CODE                    : 44024
ISSUE_DATE                  : 8804
EXPIRATION_DATE             : 0000
CALL_SIGN                   : WNHN212
TRANSMITTER_CITY            : CHARDON
TRANSMITTER_COUNTY          : GEAUGA
TRANSMITTER_STATE           : OH
FREQUENCY                   : 00811.112500
LONGITITUDE                 : 0810622
LATITUDE                    : 412433
NUM_OF_UNITS                : 0040
BASE_CLASS                  : MO
ELEVATION                   : 000000
HEIGHT                      : 000000
POWER                       : 00003500
EMISSION                    :        20K0F3E
TFQ                         : 000.0
MOBILE_LV                   : 0175
MOBILE_HH                   : 0075
MOBILE_AC                   : 0000
MOBILE_MR                   : 0000
MOBILE_PG                   : 0020
STATUS                      : T
FCC_KEY                     : 0002284004616B
TRANSMITTER_STREET          : 219 MAIN STREET
EFFECTIVE_RADIATED_POWER    : 0035.000
```

```
SERVICE_CODE                : YP
LICENSEE_NAME               : OTTAWA, COUNTY OF
STREET                      : 315 MADISON ST.
CITY                        : PORT CLINTON
STATE                       : OH
ZIP_CODE                    : 43452
ISSUE_DATE                  : 8808
EXPIRATION_DATE             : 0000
CALL_SIGN                   :
TRANSMITTER_CITY            : PORT CLINTON
TRANSMITTER_COUNTY          : OTTAWA
TRANSMITTER_STATE           : OH
FREQUENCY                   : 00811.062500
LONGITITUDE                 : 0830535
LATITUDE                    : 413039
NUM_OF_UNITS                : 0461
BASE_CLASS                  : MO
ELEVATION                   : 000000
HEIGHT                      : 000000
POWER                       : 00010000
EMISSION                    :        20K0F3E
TFQ                         : 000.0
MOBILE_LV                   : 0265
MOBILE_HH                   : 0196
MOBILE_AC                   : 0000
MOBILE_MR                   : 0000
MOBILE_PG                   : 0000
STATUS                      : T
FCC_KEY                     : 0081588810059I
TRANSMITTER_STREET          : 35 MILE RADIUS OF
EFFECTIVE_RADIATED_POWER    : 0100.000

SERVICE_CODE                : GP
LICENSEE_NAME               : GEAUGA, COUNTY OF
STREET                      : 219 MAIN STREET
CITY                        : CHARDON
STATE                       : OH
ZIP_CODE                    : 44024
ISSUE_DATE                  : 8804
EXPIRATION_DATE             : 0000
CALL_SIGN                   : WNHN212
TRANSMITTER_CITY            : CHARDON
TRANSMITTER_COUNTY          : GEAUGA
TRANSMITTER_STATE           : OH
FREQUENCY                   : 00811.087500
LONGITITUDE                 : 0811417
LATITUDE                    : 413602
NUM_OF_UNITS                : 0070
BASE_CLASS                  : MO
ELEVATION                   : 000000
HEIGHT                      : 000000
POWER                       : 00003500
EMISSION                    :     20K0F3E/P9W
TFQ                         : 000.0
MOBILE_LV                   : 0175
MOBILE_HH                   : 0075
MOBILE_AC                   : 0000
MOBILE_MR                   : 0000
MOBILE_PG                   : 0020
STATUS                      : T
FCC_KEY                     : 0000000005587F
TRANSMITTER_STREET          : 219 MAIN ST.
EFFECTIVE_RADIATED_POWER    : 0035.000
```

PRINTED IN U.S.A.

SERVICE_CODE : GP
LICENSEE_NAME : UNION, TOWNSHIP OF
STREET : 4312 GLEN ESTE-WITHAMSVILLE RD
CITY : CINCINNATI
STATE : OH
ZIP_CODE : 45245
ISSUE_DATE : 8903
EXPIRATION_DATE : 9403
CALL_SIGN : KNER510
TRANSMITTER_CITY : WITHAMSVILLE
TRANSMITTER_COUNTY : CLERMONT
TRANSMITTER_STATE : OH
FREQUENCY : 00811.262500
LONGITITUDE : 0841630
LATITUDE : 390502
NUM_OF_UNITS : 0020
BASE_CLASS : FX1/MO
ELEVATION : 000000
HEIGHT : 000000
POWER : 00001000
EMISSION : 20K0F3E
TFQ : 000.0
MOBILE_LV : 0000
MOBILE_HH : 0020
MOBILE_AC : 0000
MOBILE_MR : 0000
MOBILE_PG : 0000
STATUS : T
FCC_KEY : 00000001915883
TRANSMITTER_STREET : 6 MILE RADIUS OF
EFFECTIVE_RADIATED_POWER : 0046.000

SERVICE_CODE : YP
LICENSEE_NAME : MIAMI, COUNTY OF
STREET : 201 W. MAIN ST.
CITY : TROY
STATE : OH
ZIP_CODE : 45373
ISSUE_DATE : 8904
EXPIRATION_DATE : 0000
CALL_SIGN :
TRANSMITTER_CITY : TROY
TRANSMITTER_COUNTY : MIAMI
TRANSMITTER_STATE : OH
FREQUENCY : 00811.437500
LONGITITUDE : 0841202
LATITUDE : 400225
NUM_OF_UNITS : 1000
BASE_CLASS : FX1/MO
ELEVATION : 000000
HEIGHT : 000000
POWER : 00001200
EMISSION : 20K0F3E
TFQ : 000.0
MOBILE_LV : 0300
MOBILE_HH : 0700
MOBILE_AC : 0000
MOBILE_MR : 0000
MOBILE_PG : 0000
STATUS : T
FCC_KEY : 0011789810006K
TRANSMITTER_STREET : COUNTYWIDE
EFFECTIVE_RADIATED_POWER : 0012.000

SERVICE_CODE : YP
LICENSEE_NAME : DAYTON, CITY OF
STREET : P.O. BOX 22
CITY : DAYTON
STATE : OH
ZIP_CODE : 45401
ISSUE_DATE : 8603
EXPIRATION_DATE : 9103
CALL_SIGN : WNCA303
TRANSMITTER_CITY : DAYTON
TRANSMITTER_COUNTY : MONTGOMERY
TRANSMITTER_STATE : OH
FREQUENCY : 00811.212500
LONGITITUDE : 0841152
LATITUDE : 394540
NUM_OF_UNITS : 1000
BASE_CLASS : FX1/MO
ELEVATION : 000000
HEIGHT : 000000
POWER : 00003500
EMISSION : 20F3/F3Y
TFQ : 000.0
MOBILE_LV : 1000
MOBILE_HH : 0000
MOBILE_AC : 0000
MOBILE_MR : 0000
MOBILE_PG : 0000
STATUS : T
FCC_KEY : 0000850714067I
TRANSMITTER_STREET : P.O. BOX 22
EFFECTIVE_RADIATED_POWER : 0035.000

SERVICE_CODE : YP
LICENSEE_NAME : DAYTON, CITY OF
STREET : 335 WEST THIRD ST.
CITY : DAYTON
STATE : OH
ZIP_CODE : 45402
ISSUE_DATE : 8503
EXPIRATION_DATE : 9003
CALL_SIGN :
TRANSMITTER_CITY : DAYTON
TRANSMITTER_COUNTY : MONTGOMERY
TRANSMITTER_STATE : OH
FREQUENCY : 00811.212500
LONGITITUDE : 0841134
LATITUDE : 394540
NUM_OF_UNITS : 1000
BASE_CLASS : MO
ELEVATION :
HEIGHT :
POWER : 00003500
EMISSION : 20F3E/20F1E
TFQ : 000.0
MOBILE_LV : 1000
MOBILE_HH : 0000
MOBILE_AC : 0000
MOBILE_MR : 0000
MOBILE_PG : 0000
STATUS : P
FCC_KEY : 0000850714067A
TRANSMITTER_STREET : 335 WEST THIRD ST.
EFFECTIVE RADIATED POWER :

PRINTED IN U.S.A.

SERVICE_CODE : YP
LICENSEE_NAME : DAYTON, CITY OF
STREET : P.O. BOX 22
CITY : DAYTON
STATE : OH
ZIP_CODE : 45401
ISSUE_DATE : 8603
EXPIRATION_DATE : 9103
CALL_SIGN : WNCA303
TRANSMITTER_CITY : DAYTON
TRANSMITTER_COUNTY : MONTGOMERY
TRANSMITTER_STATE : OH
FREQUENCY : 00811.712500
LONGITITUDE : 0841152
LATITUDE : 394540
NUM_OF_UNITS : 1000
BASE_CLASS : FX1/MO
ELEVATION : 000000
HEIGHT : 000000
POWER : 00003500
EMISSION : 20F3/F3Y
TFQ : 000.0
MOBILE_LV : 1000
MOBILE_HH : 0000
MOBILE_AC : 0000
MOBILE_MR : 0000
MOBILE_PG : 0000
STATUS : T
FCC_KEY : 00008507140676
TRANSMITTER_STREET : P.O. BOX 22
EFFECTIVE_RADIATED_POWER : 0035.000

SERVICE_CODE : YP
LICENSEE_NAME : MIAMI, COUNTY OF
STREET : 201 W. MAIN ST.
CITY : TROY
STATE : OH
ZIP_CODE : 45373
ISSUE_DATE : 8904
EXPIRATION_DATE : 0000
CALL_SIGN :
TRANSMITTER_CITY : TROY
TRANSMITTER_COUNTY : MIAMI
TRANSMITTER_STATE : OH
FREQUENCY : 00811.737500
LONGITITUDE : 0841202
LATITUDE : 400225
NUM_OF_UNITS : 1000
BASE_CLASS : FX1/MO
ELEVATION : 000000
HEIGHT : 000000
POWER : 00001200
EMISSION : 20K0F3E
TFQ : 000.0
MOBILE_LV : 0300
MOBILE_HH : 0700
MOBILE_AC : 0000
MOBILE_MR : 0000
MOBILE_PG : 0000
STATUS : T
FCC_KEY : 0011789810006P
TRANSMITTER_STREET : COUNTYWIDE
EFFECTIVE_RADIATED_POWER : 0012.000

SERVICE_CODE : YP
LICENSEE_NAME : COLUMBUS, CITY OF
STREET : 220 GREENLAWN AVE.
CITY : COLUMBUS
STATE : OH
ZIP_CODE : 43223
ISSUE_DATE : 8906
EXPIRATION_DATE : 0000
CALL_SIGN :
TRANSMITTER_CITY : COLUMBUS
TRANSMITTER_COUNTY : FRANKLIN
TRANSMITTER_STATE : OH
FREQUENCY : 00811.437500
LONGITITUDE : 0830015
LATITUDE : 395748
NUM_OF_UNITS : 1447
BASE_CLASS : FX1/MO
ELEVATION : 000000
HEIGHT : 000000
POWER : 00001000
EMISSION : 20K0F3E
TFQ : 000.0
MOBILE_LV : 0768
MOBILE_HH : 0679
MOBILE_AC : 0000
MOBILE_MR : 0000
MOBILE_PG : 0000
STATUS : T
FCC_KEY : 6088981003 3AA1
TRANSMITTER_STREET : COUNTYWIDE
EFFECTIVE_RADIATED_POWER : 0000.000

SERVICE_CODE : YP
LICENSEE_NAME : DAYTON, CITY OF
STREET : P.O. BOX 22
CITY : DAYTON
STATE : OH
ZIP_CODE : 45401
ISSUE_DATE : 8612
EXPIRATION_DATE : 9103
CALL_SIGN : WNCA303
TRANSMITTER_CITY : DAYTON
TRANSMITTER_COUNTY : MONTGOMERY
TRANSMITTER_STATE : OH
FREQUENCY : 00811.462500
LONGITITUDE : 0841152
LATITUDE : 394540
NUM_OF_UNITS : 1850
BASE_CLASS : FX1/MO
ELEVATION : 000000
HEIGHT : 000000
POWER : 00003500
EMISSION : 20F3
TFQ : NONE.
MOBILE_LV : 0950
MOBILE_HH : 0900
MOBILE_AC : 0000
MOBILE_MR : 0000
MOBILE_PG : 0000
STATUS : T
FCC_KEY : 008258681007 4U
TRANSMITTER_STREET : P.O. BOX 22
EFFECTIVE_RADIATED_POWER : 0035.000

PRINTED IN U.S.A.

```
SERVICE_CODE                : YP
LICENSEE_NAME               : COLUMBUS, CITY OF
STREET                      : 220 GREENLAWN AVE.
CITY                        : COLUMBUS
STATE                       : OH
ZIP_CODE                    : 43223
ISSUE_DATE                  : 8906
EXPIRATION_DATE             : 0000
CALL_SIGN                   :
TRANSMITTER_CITY            : COLUMBUS
TRANSMITTER_COUNTY          : FRANKLIN
TRANSMITTER_STATE           : OH
FREQUENCY                   : 00811.937500
LONGITITUDE                 : 0830015
LATITUDE                    : 395748
NUM_OF_UNITS                : 1447
BASE_CLASS                  : FX1/MO
ELEVATION                   : 000000
HEIGHT                      : 000000
POWER                       : 00001000
EMISSION                    :        20K0F3E
TFQ                         : 000.0
MOBILE_LV                   : 0768
MOBILE_HH                   : 0678
MOBILE_AC                   : 0000
MOBILE_MR                   : 0000
MOBILE_PG                   : 0000
STATUS                      : T
FCC_KEY                     : 60889810053AA2
TRANSMITTER_STREET          : COUNTYWIDE
EFFECTIVE_RADIATED_POWER    : 0000.000

SERVICE_CODE                : YP
LICENSEE_NAME               : DAYTON, CITY OF
STREET                      : P.O. BOX 22
CITY                        : DAYTON
STATE                       : OH
ZIP_CODE                    : 45401
ISSUE_DATE                  : 8612
EXPIRATION_DATE             : 9103
CALL_SIGN                   : WNCA303
TRANSMITTER_CITY            : DAYTON
TRANSMITTER_COUNTY          : MONTGOMERY
TRANSMITTER_STATE           : OH
FREQUENCY                   : 00811.962500
LONGITITUDE                 : 0841152
LATITUDE                    : 394540
NUM_OF_UNITS                : 1850
BASE_CLASS                  : FX1/MO
ELEVATION                   : 000000
HEIGHT                      : 000000
POWER                       : 00003500
EMISSION                    :            20F3
TFQ                         : NONE.
MOBILE_LV                   : 0950
MOBILE_HH                   : 0900
MOBILE_AC                   : 0000
MOBILE_MR                   : 0000
MOBILE_PG                   : 0000
STATUS                      : T
FCC_KEY                     : 0082586810074V
TRANSMITTER_STREET          : P.O. BOX 22
EFFECTIVE_RADIATED_POWER    : 0035.000

SERVICE_CODE                : YP
LICENSEE_NAME               : DAYTON, CITY OF
STREET                      : P.O. BOX 22
CITY                        : DAYTON
STATE                       : OH
ZIP_CODE                    : 45401
ISSUE_DATE                  : 8603
EXPIRATION_DATE             : 9103
CALL_SIGN                   : WNCA303
TRANSMITTER_CITY            : DAYTON
TRANSMITTER_COUNTY          : MONTGOMERY
TRANSMITTER_STATE           : OH
FREQUENCY                   : 00812.712500
LONGITITUDE                 : 0841152
LATITUDE                    : 394540
NUM_OF_UNITS                : 1000
BASE_CLASS                  : FX1/MO
ELEVATION                   : 000000
HEIGHT                      : 000000
POWER                       : 00003500
EMISSION                    :        20F3/F3Y
TFQ                         : 000.0
MOBILE_LV                   : 1000
MOBILE_HH                   : 0000
MOBILE_AC                   : 0000
MOBILE_MR                   : 0000
MOBILE_PG                   : 0000
STATUS                      : T
FCC_KEY                     : 00008507140677
TRANSMITTER_STREET          : P.O. BOX 22
EFFECTIVE_RADIATED_POWER    : 0035.000

SERVICE_CODE                : YP
LICENSEE_NAME               : WARREN, COUNTY OF
STREET                      : 500 JUSTICE DR.
CITY                        : LEBANON
STATE                       : OH
ZIP_CODE                    : 45036
ISSUE_DATE                  : 8906
EXPIRATION_DATE             : 0000
CALL_SIGN                   :
TRANSMITTER_CITY            : LEBANON
TRANSMITTER_COUNTY          : WARREN
TRANSMITTER_STATE           : OH
FREQUENCY                   : 00811.762500
LONGITITUDE                 : 0841201
LATITUDE                    : 392630
NUM_OF_UNITS                : 0508
BASE_CLASS                  : FX1/MO
ELEVATION                   : 000000
HEIGHT                      : 000000
POWER                       : 00001000
EMISSION                    :        20K0F3E
TFQ                         : 000.0
MOBILE_LV                   : 0452
MOBILE_HH                   : 0056
MOBILE_AC                   : 0000
MOBILE_MR                   : 0000
MOBILE_PG                   : 0000
STATUS                      : T
FCC_KEY                     : 00323898100 29K
TRANSMITTER_STREET          : COUNTYWIDE
EFFECTIVE_RADIATED_POWER    : 0056.000
```

```
SERVICE_CODE                : YP
LICENSEE_NAME               : DAYTON, CITY OF
STREET                      : 335 WEST THIRD ST.
CITY                        : DAYTON
STATE                       : OH
ZIP_CODE                    : 45402
ISSUE_DATE                  : 8503
EXPIRATION_DATE             : 9003
CALL_SIGN                   :
TRANSMITTER_CITY            : DAYTON
TRANSMITTER_COUNTY          : MONTGOMERY
TRANSMITTER_STATE           : OH
FREQUENCY                   : 00812.212500
LONGITITUDE                 : 0841134
LATITUDE                    : 394540
NUM_OF_UNITS                : 1000
BASE_CLASS                  : MO
ELEVATION                   :
HEIGHT                      :
POWER                       : 00003500
EMISSION                    :     20F1E/20F3Y
TFQ                         : 000.0
MOBILE_LV                   : 1000
MOBILE_HH                   : 0000
MOBILE_AC                   : 0000
MOBILE_MR                   : 0000
MOBILE_PG                   : 0000
STATUS                      : P
FCC_KEY                     : 0000850714067C
TRANSMITTER_STREET          : 335 WEST THIRD ST.
EFFECTIVE_RADIATED_POWER    :

SERVICE_CODE                : YP
LICENSEE_NAME               : DAYTON, CITY OF
STREET                      : 335 WEST THIRD ST.
CITY                        : DAYTON
STATE                       : OH
ZIP_CODE                    : 45402
ISSUE_DATE                  : 8503
EXPIRATION_DATE             : 9003
CALL_SIGN                   :
TRANSMITTER_CITY            : DAYTON
TRANSMITTER_COUNTY          : MONTGOMERY
TRANSMITTER_STATE           : OH
FREQUENCY                   : 00812.237500
LONGITITUDE                 : 0841134
LATITUDE                    : 394540
NUM_OF_UNITS                : 1000
BASE_CLASS                  : MO
ELEVATION                   :
HEIGHT                      :
POWER                       : 00003500
EMISSION                    :     20F1E/20F3Y
TFQ                         : 000.0
MOBILE_LV                   : 1000
MOBILE_HH                   : 0000
MOBILE_AC                   : 0000
MOBILE_MR                   : 0000
MOBILE_PG                   : 0000
STATUS                      : P
FCC_KEY                     : 0000850714067D
TRANSMITTER_STREET          : 335 WEST THIRD ST.
EFFECTIVE_RADIATED_POWER    :
```

PRINTED IN U.S.A.

```
SERVICE_CODE                : YP
LICENSEE_NAME               : COLUMBUS, CITY OF
STREET                      : 220 GREENLAWN AVE.
CITY                        : COLUMBUS
STATE                       : OH
ZIP_CODE                    : 43223
ISSUE_DATE                  : 8906
EXPIRATION_DATE             : 0000
CALL_SIGN                   :
TRANSMITTER_CITY            : COLUMBUS
TRANSMITTER_COUNTY          : FRANKLIN
TRANSMITTER_STATE           : OH
FREQUENCY                   : 00811.987500
LONGITITUDE                 : 0830015
LATITUDE                    : 395748
NUM_OF_UNITS                : 1447
BASE_CLASS                  : FX1/MO
ELEVATION                   : 000000
HEIGHT                      : 000000
POWER                       : 00001000
EMISSION                    :         20K0F3E
TFQ                         : 000.0
MOBILE_LV                   : 0768
MOBILE_HH                   : 0679
MOBILE_AC                   : 0000
MOBILE_MR                   : 0000
MOBILE_PG                   : 0000
STATUS                      : T
FCC_KEY                     : 6088981009308B3
TRANSMITTER_STREET          : COUNTYWIDE
EFFECTIVE_RADIATED_POWER    : 0000.000

SERVICE_CODE                : YP
LICENSEE_NAME               : DAYTON, CITY OF
STREET                      : P.O. BOX 22
CITY                        : DAYTON
STATE                       : OH
ZIP_CODE                    : 45401
ISSUE_DATE                  : 8603
EXPIRATION_DATE             : 9103
CALL_SIGN                   : WNCA303
TRANSMITTER_CITY            : DAYTON
TRANSMITTER_COUNTY          : MONTGOMERY
TRANSMITTER_STATE           : OH
FREQUENCY                   : 00812.212500
LONGITITUDE                 : 0841152
LATITUDE                    : 394540
NUM_OF_UNITS                : 1000
BASE_CLASS                  : FX1/MO
ELEVATION                   : 000000
HEIGHT                      : 000000
POWER                       : 00003500
EMISSION                    :         20F3/F3Y
TFQ                         : 000.0
MOBILE_LV                   : 1000
MOBILE_HH                   : 0000
MOBILE_AC                   : 0000
MOBILE_MR                   : 0000
MOBILE_PG                   : 0000
STATUS                      : T
FCC_KEY                     : 00008507140672
TRANSMITTER_STREET          : P.O. BOX 22
```

SERVICE_CODE : YP
LICENSEE_NAME : DAYTON, CITY OF
STREET : P.O. BOX 22
CITY : DAYTON
STATE : OH
ZIP_CODE : 45401
ISSUE_DATE : 8612
EXPIRATION_DATE : 9103
CALL_SIGN : WNCA303
TRANSMITTER_CITY : DAYTON
TRANSMITTER_COUNTY : MONTGOMERY
TRANSMITTER_STATE : OH
FREQUENCY : 00812.462500
LONGITITUDE : 0841152
LATITUDE : 394540
NUM_OF_UNITS : 1850
BASE_CLASS : FX1/MO
ELEVATION : 000000
HEIGHT : 000000
POWER : 00003500
EMISSION : 20F3
TFQ : 000.0
MOBILE_LV : 0950
MOBILE_HH : 0900
MOBILE_AC : 0000
MOBILE_MR : 0000
MOBILE_PG : 0000
STATUS : T
FCC_KEY : 0082586810074W
TRANSMITTER_STREET : P.O. BOX 22
EFFECTIVE_RADIATED_POWER : 0035.000

SERVICE_CODE : YP
LICENSEE_NAME : COLUMBUS, CITY OF
STREET : 220 GREENLAWN AVE.
CITY : COLUMBUS
STATE : OH
ZIP_CODE : 43223
ISSUE_DATE : 8906
EXPIRATION_DATE : 0000
CALL_SIGN :
TRANSMITTER_CITY : COLUMBUS
TRANSMITTER_COUNTY : FRANKLIN
TRANSMITTER_STATE : OH
FREQUENCY : 00812.487500
LONGITITUDE : 0830015
LATITUDE : 395748
NUM_OF_UNITS : 1447
BASE_CLASS : FX1/MO
ELEVATION : 000000
HEIGHT : 000000
POWER : 00001000
EMISSION : 20K0F3E
TFQ : 000.0
MOBILE_LV : 0768
MOBILE_HH : 0679
MOBILE_AC : 0000
MOBILE_MR : 0000
MOBILE_PG : 0000
STATUS : T
FCC_KEY : 60889810053B84
TRANSMITTER_STREET : COUNTYWIDE
EFFECTIVE RADIATED POWER : 0000.000

SERVICE_CODE : YP
LICENSEE_NAME : MIAMI, COUNTY OF
STREET : 201 W. MAIN ST.
CITY : TROY
STATE : OH
ZIP_CODE : 45373
ISSUE_DATE : 8904
EXPIRATION_DATE : 0000
CALL_SIGN :
TRANSMITTER_CITY : TROY
TRANSMITTER_COUNTY : MIAMI
TRANSMITTER_STATE : OH
FREQUENCY : 00812.437500
LONGITITUDE : 0841202
LATITUDE : 400225
NUM_OF_UNITS : 1000
BASE_CLASS : FX1/MO
ELEVATION : 000000
HEIGHT : 000000
POWER : 00001200
EMISSION : 20K0F3E
TFQ : 000.0
MOBILE_LV : 0300
MOBILE_HH : 0700
MOBILE_AC : 0000
MOBILE_MR : 0000
MOBILE_PG : 0000
STATUS : T
FCC_KEY : 0011789810006L
TRANSMITTER_STREET : COUNTYWIDE
EFFECTIVE_RADIATED_POWER : 0012.000

SERVICE_CODE : YP
LICENSEE_NAME : COLUMBUS, CITY OF
STREET : 220 GREENLAWN AVE.
CITY : COLUMBUS
STATE : OH
ZIP_CODE : 43223
ISSUE_DATE : 8906
EXPIRATION_DATE : 0000
CALL_SIGN :
TRANSMITTER_CITY : COLUMBUS
TRANSMITTER_COUNTY : FRANKLIN
TRANSMITTER_STATE : OH
FREQUENCY : 00812.437500
LONGITITUDE : 0830015
LATITUDE : 395748
NUM_OF_UNITS : 1447
BASE_CLASS : FX1/MO
ELEVATION : 000000
HEIGHT : 000000
POWER : 00001000
EMISSION : 20K0F3E
TFQ : 000.0
MOBILE_LV : 0768
MOBILE_HH : 0679
MOBILE_AC : 0000
MOBILE_MR : 0000
MOBILE_PG : 0000
STATUS : T
FCC_KEY : 60889810053AA3
TRANSMITTER_STREET : COUNTYWIDE
EFFECTIVE RADIATED POWER : 0000.000

SERVICE_CODE : YP
LICENSEE_NAME : COLUMBUS, CITY OF
STREET : 220 GREENLAWN AVE.
CITY : COLUMBUS
STATE : OH
ZIP_CODE : 43223
ISSUE_DATE : 8906
EXPIRATION_DATE : 0000
CALL_SIGN :
TRANSMITTER_CITY : COLUMBUS
TRANSMITTER_COUNTY : FRANKLIN
TRANSMITTER_STATE : OH
FREQUENCY : 00812.937500
LONGITITUDE : 0830015
LATITUDE : 395748
NUM_OF_UNITS : 1447
BASE_CLASS : FX1/MO
ELEVATION : 000000
HEIGHT : 000000
POWER : 00001000
EMISSION : 20K0F3E
TFQ : 000.0
MOBILE_LV : 0768
MOBILE_HH : 0679
MOBILE_AC : 0000
MOBILE_MR : 0000
MOBILE_PG : 0000
STATUS : T
FCC_KEY : 60889810053AA4
TRANSMITTER_STREET : COUNTYWIDE
EFFECTIVE_RADIATED_POWER : 0000.000

SERVICE_CODE : YP
LICENSEE_NAME : COLUMBUS, CITY OF
STREET : 220 GREENLAWN AVE.
CITY : COLUMBUS
STATE : OH
ZIP_CODE : 43223
ISSUE_DATE : 8906
EXPIRATION_DATE : 0000
CALL_SIGN :
TRANSMITTER_CITY : COLUMBUS
TRANSMITTER_COUNTY : FRANKLIN
TRANSMITTER_STATE : OH
FREQUENCY : 00813.487500
LONGITITUDE : 0830015
LATITUDE : 395748
NUM_OF_UNITS : 1447
BASE_CLASS : FX1/MO
ELEVATION : 000000
HEIGHT : 000000
POWER : 00001000
EMISSION : 20K0F3E
TFQ : 000.0
MOBILE_LV : 0768
MOBILE_HH : 0679
MOBILE_AC : 0000
MOBILE_MR : 0000
MOBILE_PG : 0000
STATUS : T
FCC_KEY : 6C889810053B66
TRANSMITTER_STREET : COUNTYWIDE
EFFECTIVE_RADIATED_POWER : 0000.000

SERVICE_CODE : YP
LICENSEE_NAME : MIAMI, COUNTY OF
STREET : 201 W. MAIN ST.
CITY : TROY
STATE : OH
ZIP_CODE : 45373
ISSUE_DATE : 8904
EXPIRATION_DATE : 0000
CALL_SIGN :
TRANSMITTER_CITY : TROY
TRANSMITTER_COUNTY : MIAMI
TRANSMITTER_STATE : OH
FREQUENCY : 00812.737500
LONGITITUDE : 0841202
LATITUDE : 400225
NUM_OF_UNITS : 1000
BASE_CLASS : FX1/MO
ELEVATION : 000000
HEIGHT : 000000
POWER : 00001200
EMISSION : 20K0F3E
TFQ : 000.0
MOBILE_LV : 0300
MOBILE_HH : 0700
MOBILE_AC : 0000
MOBILE_MR : 0000
MOBILE_PG : 0000
STATUS : T
FCC_KEY : 0011789810006Q
TRANSMITTER_STREET : COUNTYWIDE
EFFECTIVE_RADIATED_POWER : 0012.000

SERVICE_CODE : YP
LICENSEE_NAME : WARREN, COUNTY OF
STREET : 500 JUSTICE DR.
CITY : LEBANON
STATE : OH
ZIP_CODE : 45306
ISSUE_DATE : 8906
EXPIRATION_DATE : 0000
CALL_SIGN :
TRANSMITTER_CITY : LEBANON
TRANSMITTER_COUNTY : WARREN
TRANSMITTER_STATE : OH
FREQUENCY : 00812.762500
LONGITITUDE : 0841201
LATITUDE : 392630
NUM_OF_UNITS : 0508
BASE_CLASS : FX1/MO
ELEVATION : 000000
HEIGHT : 000000
POWER : 00001000
EMISSION : 20K0F3E
TFQ : 000.0
MOBILE_LV : 0452
MOBILE_HH : 0056
MOBILE_AC : 0000
MOBILE_MR : 0000
MOBILE_PG : 0000
STATUS : T
FCC_KEY : 0032389810029L
TRANSMITTER_STREET : COUNTYWIDE
EFFECTIVE_RADIATED_POWER : 0056.000

PRINTED IN U.S.A.

SERVICE_CODE : YP
LICENSEE_NAME : DAYTON, CITY OF
STREET : P.O. BOX 22
CITY : DAYTON
STATE : OH
ZIP_CODE : 45401
ISSUE_DATE : 8603
EXPIRATION_DATE : 9103
CALL_SIGN : WNCA303
TRANSMITTER_CITY : DAYTON
TRANSMITTER_COUNTY : MONTGOMERY
TRANSMITTER_STATE : OH
FREQUENCY : 00813.212500
LONGITITUDE : 0841152
LATITUDE : 394540
NUM_OF_UNITS : 1000
BASE_CLASS : FX1/MO
ELEVATION : 000000
HEIGHT : 000000
POWER : 00003500
EMISSION : 20F3/F3Y
TFQ : 000.0
MOBILE_LV : 1000
MOBILE_HH : 0000
MOBILE_AC : 0000
MOBILE_MR : 0000
MOBILE_PG : 0000
STATUS : T
FCC_KEY : 0000850714067E
TRANSMITTER_STREET : P.O. BOX 22
EFFECTIVE_RADIATED_POWER : 0035.000

SERVICE_CODE : YP
LICENSEE_NAME : DAYTON, CITY OF
STREET : 335 WEST THIRD ST.
CITY : DAYTON
STATE : OH
ZIP_CODE : 45402
ISSUE_DATE : 8503
EXPIRATION_DATE : 9003
CALL_SIGN :
TRANSMITTER_CITY : DAYTON
TRANSMITTER_COUNTY : MONTGOMERY
TRANSMITTER_STATE : OH
FREQUENCY : 00813.212500
LONGITITUDE : 0841134
LATITUDE : 394540
NUM_OF_UNITS : 1000
BASE_CLASS : MO
ELEVATION :
HEIGHT :
POWER : 00003500
EMISSION : 20F1E/20F3Y
TFQ : 000.0
MOBILE_LV : 1000
MOBILE_HH : 0000
MOBILE_AC : 0000
MOBILE_MR : 0000
MOBILE_PG : 0000
STATUS : P
FCC_KEY : 0000850714067E
TRANSMITTER_STREET : 335 WEST THIRD ST.
EFFECTIVE RADIATED POWER :

SERVICE_CODE : YP
LICENSEE_NAME : DAYTON, CITY OF
STREET : P.O. BOX 22
CITY : DAYTON
STATE : OH
ZIP_CODE : 45401
ISSUE_DATE : 8612
EXPIRATION_DATE : 9103
CALL_SIGN : WNCA303
TRANSMITTER_CITY : DAYTON
TRANSMITTER_COUNTY : MONTGOMERY
TRANSMITTER_STATE : OH
FREQUENCY : 00812.962500
LONGITITUDE : 0841152
LATITUDE : 394540
NUM_OF_UNITS : 1850
BASE_CLASS : FX1/MO
ELEVATION : 000000
HEIGHT : 000000
POWER : 00003500
EMISSION : 20F3
TFQ : 000.0
MOBILE_LV : 0950
MOBILE_HH : 0900
MOBILE_AC : 0000
MOBILE_MR : 0000
MOBILE_PG : 0000
STATUS : T
FCC_KEY : 0082986810074X
TRANSMITTER_STREET : P.O. BOX 22
EFFECTIVE_RADIATED_POWER : 0035.000

SERVICE_CODE : YP
LICENSEE_NAME : COLUMBUS, CITY OF
STREET : 220 GREENLAWN AVE.
CITY : COLUMBUS
STATE : OH
ZIP_CODE : 43223
ISSUE_DATE : 8906
EXPIRATION_DATE : 0000
CALL_SIGN :
TRANSMITTER_CITY : COLUMBUS
TRANSMITTER_COUNTY : FRANKLIN
TRANSMITTER_STATE : OH
FREQUENCY : 00812.987500
LONGITITUDE : 0830015
LATITUDE : 395748
NUM_OF_UNITS : 1447
BASE_CLASS : FX1/MO
ELEVATION : 000000
HEIGHT : 000000
POWER : 00001000
EMISSION : 20K0F3E
TFQ : 000.0
MOBILE_LV : 0768
MOBILE_HH : 0679
MOBILE_AC : 0000
MOBILE_MR : 0000
MOBILE_PG : 0000
STATUS : T
FCC_KEY : 60889810053885
TRANSMITTER_STREET : COUNTYWIDE
EFFECTIVE RADIATED POWER : 0000.000

PRINTED IN U.S.A.

```
SERVICE_CODE                : YP
LICENSEE_NAME               : COLUMBUS, CITY OF
STREET                      : 220 GREENLAWN AVE.
CITY                        : COLUMBUS
STATE                       : OH
ZIP_CODE                    : 43223
ISSUE_DATE                  : 8906
EXPIRATION_DATE             : 0000
CALL_SIGN                   :
TRANSMITTER_CITY            : COLUMBUS
TRANSMITTER_COUNTY          : FRANKLIN
TRANSMITTER_STATE           : OH
FREQUENCY                   : 00815.937500
LONGITITUDE                 : 0830015
LATITUDE                    : 395748
NUM_OF_UNITS                : 1447
BASE_CLASS                  : FX1/MO
ELEVATION                   : 000000
HEIGHT                      : 000000
POWER                       : 00001000
EMISSION                    :          20K0F3E
TFQ                         : 000.0
MOBILE_LV                   : 0768
MOBILE_HH                   : 0679
MOBILE_AC                   : 0000
MOBILE_MR                   : 0000
MOBILE_PG                   : 0000
STATUS                      : T
FCC_KEY                     : 60889810053BB1
TRANSMITTER_STREET          : COUNTYWIDE
EFFECTIVE_RADIATED_POWER    : 0000.000

SERVICE_CODE                : YP
LICENSEE_NAME               : WARREN, COUNTY OF
STREET                      : 500 JUSTICE DR.
CITY                        : LEBANON
STATE                       : OH
ZIP_CODE                    : 45036
ISSUE_DATE                  : 8906
EXPIRATION_DATE             : 0000
CALL_SIGN                   :
TRANSMITTER_CITY            : LEBANON
TRANSMITTER_COUNTY          : WARREN
TRANSMITTER_STATE           : OH
FREQUENCY                   : 00815.762500
LONGITITUDE                 : 0841201
LATITUDE                    : 392630
NUM_OF_UNITS                : 0508
BASE_CLASS                  : FX1/MO
ELEVATION                   : 000000
HEIGHT                      : 000000
POWER                       : 00001000
EMISSION                    :          20K0F3E
TFQ                         : 000.0
MOBILE_LV                   : 0452
MOBILE_HH                   : 0056
MOBILE_AC                   : 0000
MOBILE_MR                   : 0000
MOBILE_PG                   : 0000
STATUS                      : T
FCC_KEY                     : 00323898100290
TRANSMITTER_STREET          : COUNTYWIDE
EFFECTIVE_RADIATED_POWER    : 0056.000
```

PRINTED IN U.S.A.

```
SERVICE_CODE                : YP
LICENSEE_NAME               : COLUMBUS, CITY OF
STREET                      : 220 GREENLAWN AVE.
CITY                        : COLUMBUS
STATE                       : OH
ZIP_CODE                    : 43223
ISSUE_DATE                  : 8906
EXPIRATION_DATE             : 0000
CALL_SIGN                   :
TRANSMITTER_CITY            : COLUMBUS
TRANSMITTER_COUNTY          : FRANKLIN
TRANSMITTER_STATE           : OH
FREQUENCY                   : 00815.437500
LONGITITUDE                 : 0830015
LATITUDE                    : 395748
NUM_OF_UNITS                : 1447
BASE_CLASS                  : FX1/MO
ELEVATION                   : 000000
HEIGHT                      : 000000
POWER                       : 00001000
EMISSION                    :          20K0F3E
TFQ                         : 000.0
MOBILE_LV                   : 0768
MOBILE_HH                   : 0679
MOBILE_AC                   : 0000
MOBILE_MR                   : 0000
MOBILE_PG                   : 0000
STATUS                      : T
FCC_KEY                     : 60889810093AA9
TRANSMITTER_STREET          : COUNTYWIDE
EFFECTIVE_RADIATED_POWER    : 0000.000

SERVICE_CODE                : YP
LICENSEE_NAME               : DAYTON, CITY OF
STREET                      : P.O. BOX 22
CITY                        : DAYTON
STATE                       : OH
ZIP_CODE                    : 45401
ISSUE_DATE                  : 8612
EXPIRATION_DATE             : 9103
CALL_SIGN                   : WNCA303
TRANSMITTER_CITY            : DAYTON
TRANSMITTER_COUNTY          : MONTGOMERY
TRANSMITTER_STATE           : OH
FREQUENCY                   : 00815.462500
LONGITITUDE                 : 0841400
LATITUDE                    : 394717
NUM_OF_UNITS                : 1850
BASE_CLASS                  : FX1/MO
ELEVATION                   : 000000
HEIGHT                      : 000000
POWER                       : 00003500
EMISSION                    :                20F3
TFQ                         : 000.0
MOBILE_LV                   : 0950
MOBILE_HH                   : 0900
MOBILE_AC                   : 0000
MOBILE_MR                   : 0000
MOBILE_PG                   : 0000
STATUS                      : T
FCC_KEY                     : 082586810074CC
TRANSMITTER_STREET          : P.O. BOX 22
EFFECTIVE_RADIATED_POWER    : 0035.000
```

SERVICE_CODE : YP
LICENSEE_NAME : DAYTON, CITY OF
STREET : 335 WEST THIRD ST.
CITY : DAYTON
STATE : OH
ZIP_CODE : 45402
ISSUE_DATE : 8503
EXPIRATION_DATE : 9003
CALL_SIGN :
TRANSMITTER_CITY : DAYTON
TRANSMITTER_COUNTY : MONTGOMERY
TRANSMITTER_STATE : OH
FREQUENCY : 00813.237500
LONGITITUDE : 0841134
LATITUDE : 394540
NUM_OF_UNITS : 1000
BASE_CLASS : MO
ELEVATION :
HEIGHT :
POWER : 00003500
EMISSION : 20F3E,20F1E
TFQ : 000.0
MOBILE_LV : 1000
MOBILE_HH : 0000
MOBILE_AC : 0000
MOBILE_MR : 0000
MOBILE_PG : 0000
STATUS : P
FCC_KEY : 000085071406 7P
TRANSMITTER_STREET : 335 WEST THIRD ST.
EFFECTIVE_RADIATED_POWER :

SERVICE_CODE : YP
LICENSEE_NAME : MIAMI, COUNTY OF
STREET : 201 W. MAIN ST.
CITY : TROY
STATE : OH
ZIP_CODE : 45373
ISSUE_DATE : 8904
EXPIRATION_DATE : 0000
CALL_SIGN :
TRANSMITTER_CITY : TROY
TRANSMITTER_COUNTY : MIAMI
TRANSMITTER_STATE : OH
FREQUENCY : 00813.437500
LONGITITUDE : 0841202
LATITUDE : 400225
NUM_OF_UNITS : 1000
BASE_CLASS : FX1/MO
ELEVATION : 000000
HEIGHT : 000000
POWER : 00001200
EMISSION : 20K0F3E
TFQ : 000.0
MOBILE_LV : 0300
MOBILE_HH : 0700
MOBILE_AC : 0000
MOBILE_MR : 0000
MOBILE_PG : 0000
STATUS : T
FCC_KEY : 001178981000 6M
TRANSMITTER_STREET : COUNTYWIDE
EFFECTIVE_RADIATED_POWER : 0012.000

SERVICE_CODE : YP
LICENSEE_NAME : COLUMBUS, CITY OF
STREET : 220 GREENLAWN AVE.
CITY : COLUMBUS
STATE : OH
ZIP_CODE : 43223
ISSUE_DATE : 8906
EXPIRATION_DATE : 0000
CALL_SIGN :
TRANSMITTER_CITY : COLUMBUS
TRANSMITTER_COUNTY : FRANKLIN
TRANSMITTER_STATE : OH
FREQUENCY : 00813.437500
LONGITITUDE : 0830015
LATITUDE : 395748
NUM_OF_UNITS : 1447
BASE_CLASS : FX1/MO
ELEVATION : 000000
HEIGHT : 000000
POWER : 00001000
EMISSION : 20K0F3E
TFQ : 000.0
MOBILE_LV : 0760
MOBILE_HH : 0679
MOBILE_AC : 0000
MOBILE_MR : 0000
MOBILE_PG : 0000
STATUS : T
FCC_KEY : 6088981005 3AA5
TRANSMITTER_STREET : COUNTYWIDE
EFFECTIVE_RADIATED_POWER : 0000.000

SERVICE_CODE : YP
LICENSEE_NAME : DAYTON, CITY OF
STREET : P.O. BOX 22
CITY : DAYTON
STATE : OH
ZIP_CODE : 45401
ISSUE_DATE : 8612
EXPIRATION_DATE : 9103
CALL_SIGN : WNCA303
TRANSMITTER_CITY : DAYTON
TRANSMITTER_COUNTY : MONTGOMERY
TRANSMITTER_STATE : OH
FREQUENCY : 00813.462500
LONGITITUDE : 0841152
LATITUDE : 394540
NUM_OF_UNITS : 1850
BASE_CLASS : FX1/MO
ELEVATION : 000000
HEIGHT : 000000
POWER : 00003500
EMISSION : 20F3
TFQ : 000.0
MOBILE_LV : 0950
MOBILE_HH : 0900
MOBILE_AC : 0000
MOBILE_MR : 0000
MOBILE_PG : 0000
STATUS : T
FCC_KEY : 0082586810074Y
TRANSMITTER_STREET : P.O. BOX 22
EFFECTIVE RADIATED POWER : 0035.000

PRINTED IN U.S.A.

```
SERVICE_CODE                : YP
LICENSEE_NAME               : DAYTON, CITY OF
STREET                      : P.O. BOX 22
CITY                        : DAYTON
STATE                       : OH
ZIP_CODE                    : 45401
ISSUE_DATE                  : 8603
EXPIRATION_DATE             : 9103
CALL_SIGN                   : WNCA303
TRANSMITTER_CITY            : DAYTON
TRANSMITTER_COUNTY          : MONTGOMERY
TRANSMITTER_STATE           : OH
FREQUENCY                   : 00814.712500
LONGITITUDE                 : 0841152
LATITUDE                    : 394540
NUM_OF_UNITS                : 1000
BASE_CLASS                  : FX1/MO
ELEVATION                   : 000000
HEIGHT                      : 000000
POWER                       : 00003500
EMISSION                    :        20F3/F3Y
TFQ                         : 000.0
MOBILE_LV                   : 1000
MOBILE_HH                   : 0000
MOBILE_AC                   : 0000
MOBILE_MR                   : 0000
MOBILE_PG                   : 0000
STATUS                      : T
FCC_KEY                     : 00008507140679
TRANSMITTER_STREET          : P.O. BOX 22
EFFECTIVE_RADIATED_POWER    : 0035.000

SERVICE_CODE                : YP
LICENSEE_NAME               : WARREN, COUNTY OF
STREET                      : 500 JUSTICE DR.
CITY                        : LEBANON
STATE                       : OH
ZIP_CODE                    : 45036
ISSUE_DATE                  : 8906
EXPIRATION_DATE             : 0000
CALL_SIGN                   :
TRANSMITTER_CITY            : LEBANON
TRANSMITTER_COUNTY          : WARREN
TRANSMITTER_STATE           : OH
FREQUENCY                   : 00813.762500
LONGITITUDE                 : 0841201
LATITUDE                    : 392630
NUM_OF_UNITS                : 0508
BASE_CLASS                  : FX1/MO
ELEVATION                   : 000000
HEIGHT                      : 000000
POWER                       : 00001000
EMISSION                    :        20K0F3E
TFQ                         : 000.0
MOBILE_LV                   : 0452
MOBILE_HH                   : 0056
MOBILE_AC                   : 0000
MOBILE_MR                   : 0000
MOBILE_PG                   : 0000
STATUS                      : T
FCC_KEY                     : 0032389810029M
TRANSMITTER_STREET          : COUNTYWIDE
EFFECTIVE_RADIATED_POWER    : 0056.000
```

PRINTED IN U.S.A.

```
SERVICE_CODE                : YP
LICENSEE_NAME               : DAYTON, CITY OF
STREET                      : P.O. BOX 22
CITY                        : DAYTON
STATE                       : OH
ZIP_CODE                    : 45401
ISSUE_DATE                  : 8603
EXPIRATION_DATE             : 9103
CALL_SIGN                   : WNCA303
TRANSMITTER_CITY            : DAYTON
TRANSMITTER_COUNTY          : MONTGOMERY
TRANSMITTER_STATE           : OH
FREQUENCY                   : 00813.712500
LONGITITUDE                 : 0841152
LATITUDE                    : 394540
NUM_OF_UNITS                : 1000
BASE_CLASS                  : FX1/MO
ELEVATION                   : 000000
HEIGHT                      : 000000
POWER                       : 00003500
EMISSION                    :        20F3/F3Y
TFQ                         : 000.0
MOBILE_LV                   : 1000
MOBILE_HH                   : 0000
MOBILE_AC                   : 0000
MOBILE_MR                   : 0000
MOBILE_PG                   : 0000
STATUS                      : T
FCC_KEY                     : 00008507140678
TRANSMITTER_STREET          : P.O. BOX 22
EFFECTIVE_RADIATED_POWER    : 0035.000

SERVICE_CODE                : YP
LICENSEE_NAME               : MIAMI, COUNTY OF
STREET                      : 201 W. MAIN ST.
CITY                        : TROY
STATE                       : OH
ZIP_CODE                    : 45373
ISSUE_DATE                  : 8904
EXPIRATION_DATE             : 0000
CALL_SIGN                   :
TRANSMITTER_CITY            : TROY
TRANSMITTER_COUNTY          : MIAMI
TRANSMITTER_STATE           : OH
FREQUENCY                   : 00813.737500
LONGITITUDE                 : 0841202
LATITUDE                    : 400225
NUM_OF_UNITS                : 1000
BASE_CLASS                  : FX1/MO
ELEVATION                   : 000000
HEIGHT                      : 000000
POWER                       : 00001200
EMISSION                    :        20K0F3E
TFQ                         : 000.0
MOBILE_LV                   : 0300
MOBILE_HH                   : 0700
MOBILE_AC                   : 0000
MOBILE_MR                   : 0000
MOBILE_PG                   : 0000
STATUS                      : T
FCC_KEY                     : 0011789810006R
TRANSMITTER_STREET          : COUNTYWIDE
EFFECTIVE RADIATED POWER    : 0012.000
```

```
SERVICE_CODE                : YP
LICENSEE_NAME               : COLUMBUS, CITY OF
STREET                      : 220 GREENLAWN AVE.
CITY                        : COLUMBUS
STATE                       : OH
ZIP_CODE                    : 43223
ISSUE_DATE                  : 8906
EXPIRATION_DATE             : 0000
CALL_SIGN                   :
TRANSMITTER_CITY            : COLUMBUS
TRANSMITTER_COUNTY          : FRANKLIN
TRANSMITTER_STATE           : OH
FREQUENCY                   : 00813.987500
LONGITITUDE                 : 0830015
LATITUDE                    : 395748
NUM_OF_UNITS                : 1447
BASE_CLASS                  : FX1/MO
ELEVATION                   : 000000
HEIGHT                      : 000000
POWER                       : 00001000
EMISSION                    :        20K0F3E
TFQ                         : 000.0
MOBILE_LV                   : 0768
MOBILE_HH                   : 0679
MOBILE_AC                   : 0000
MOBILE_MR                   : 0000
MOBILE_PG                   : 0000
STATUS                      : T
FCC_KEY                     : 60889810053887
TRANSMITTER_STREET          : COUNTYWIDE
EFFECTIVE_RADIATED_POWER    : 0000.000

SERVICE_CODE                : YP
LICENSEE_NAME               : DAYTON, CITY OF
STREET                      : P.O. BOX 22
CITY                        : DAYTON
STATE                       : OH
ZIP_CODE                    : 45401
ISSUE_DATE                  : 8603
EXPIRATION_DATE             : 9103
CALL_SIGN                   : WNCA303
TRANSMITTER_CITY            : DAYTON
TRANSMITTER_COUNTY          : MONTGOMERY
TRANSMITTER_STATE           : OH
FREQUENCY                   : 00814.212500
LONGITITUDE                 : 0841152
LATITUDE                    : 394540
NUM_OF_UNITS                : 1000
BASE_CLASS                  : FX1/MO
ELEVATION                   : 000000
HEIGHT                      : 000000
POWER                       : 00003500
EMISSION                    :        20F3/F3Y
TFQ                         : 000.0
MOBILE_LV                   : 1000
MOBILE_HH                   : 0000
MOBILE_AC                   : 0000
MOBILE_MR                   : 0000
MOBILE_PG                   : 0000
STATUS                      : T
FCC_KEY                     : 00008507140674
TRANSMITTER_STREET          : P.O. BOX 22
EFFECTIVE_RADIATED_POWER    : 0035.000
```

```
SERVICE_CODE                : YP
LICENSEE_NAME               : COLUMBUS, CITY OF
STREET                      : 220 GREENLAWN AVE.
CITY                        : COLUMBUS
STATE                       : OH
ZIP_CODE                    : 43223
ISSUE_DATE                  : 8906
EXPIRATION_DATE             : 0000
CALL_SIGN                   :
TRANSMITTER_CITY            : COLUMBUS
TRANSMITTER_COUNTY          : FRANKLIN
TRANSMITTER_STATE           : OH
FREQUENCY                   : 00813.937500
LONGITITUDE                 : 0830015
LATITUDE                    : 395748
NUM_OF_UNITS                : 1447
BASE_CLASS                  : FX1/MO
ELEVATION                   : 000000
HEIGHT                      : 000000
POWER                       : 00001000
EMISSION                    :        20K0F3E
TFQ                         : 000.0
MOBILE_LV                   : 0768
MOBILE_HH                   : 0679
MOBILE_AC                   : 0000
MOBILE_MR                   : 0000
MOBILE_PG                   : 0000
STATUS                      : T
FCC_KEY                     : 60889810053AA6
TRANSMITTER_STREET          : COUNTYWIDE
EFFECTIVE_RADIATED_POWER    : 0000.000

SERVICE_CODE                : YP
LICENSEE_NAME               : DAYTON, CITY OF
STREET                      : P.O. BOX 22
CITY                        : DAYTON
STATE                       : OH
ZIP_CODE                    : 45401
ISSUE_DATE                  : 8612
EXPIRATION_DATE             : 9103
CALL_SIGN                   : WNGA303
TRANSMITTER_CITY            : DAYTON
TRANSMITTER_COUNTY          : MONTGOMERY
TRANSMITTER_STATE           : OH
FREQUENCY                   : 00813.962500
LONGITITUDE                 : 0841152
LATITUDE                    : 394540
NUM_OF_UNITS                : 1850
BASE_CLASS                  : FX1/MO
ELEVATION                   : 000000
HEIGHT                      : 000000
POWER                       : 00003500
EMISSION                    :            20F3
TFQ                         : 000.0
MOBILE_LV                   : 0950
MOBILE_HH                   : 0900
MOBILE_AC                   : 0000
MOBILE_MR                   : 0000
MOBILE_PG                   : 0000
STATUS                      : T
FCC_KEY                     : 0082586810074Z
TRANSMITTER_STREET          : P.O. BOX 22
EFFECTIVE RADIATED POWER    : 0035.000
```

PRINTED IN U.S.A.

SERVICE_CODE : YP
LICENSEE_NAME : MIAMI, COUNTY OF
STREET : 201 W. MAIN ST.
CITY : TROY
STATE : OH
ZIP_CODE : 45373
ISSUE_DATE : 8904
EXPIRATION_DATE : 0000
CALL_SIGN :
TRANSMITTER_CITY : TROY
TRANSMITTER_COUNTY : MIAMI
TRANSMITTER_STATE : OH
FREQUENCY : 00814.437500
LONGITITUDE : 0841202
LATITUDE : 400225
NUM_OF_UNITS : 1000
BASE_CLASS : FX1/MO
ELEVATION : 000000
HEIGHT : 000000
POWER : 00001200
EMISSION : 20K0F3E
TFQ : 000.0
MOBILE_LV : 0300
MOBILE_HH : 0700
MOBILE_AC : 0000
MOBILE_MR : 0000
MOBILE_PG : 0000
STATUS : T
FCC_KEY : 001178981000 6N
TRANSMITTER_STREET : COUNTYWIDE
EFFECTIVE_RADIATED_POWER : 0012.000

SERVICE_CODE : YP
LICENSEE_NAME : COLUMBUS, CITY OF
STREET : 220 GREENLAWN AVE.
CITY : COLUMBUS
STATE : OH
ZIP_CODE : 43223
ISSUE_DATE : 8906
EXPIRATION_DATE : 0000
CALL_SIGN :
TRANSMITTER_CITY : COLUMBUS
TRANSMITTER_COUNTY : FRANKLIN
TRANSMITTER_STATE : OH
FREQUENCY : 00814.437500
LONGITITUDE : 0830015
LATITUDE : 395748
NUM_OF_UNITS : 1447
BASE_CLASS : FX1/MO
ELEVATION : 000000
HEIGHT : 000000
POWER : 00001000
EMISSION : 20K0F3E
TFQ : 000.0
MOBILE_LV : 0768
MOBILE_HH : 0679
MOBILE_AC : 0000
MOBILE_MR : 0000
MOBILE_PG : 0000
STATUS : T
FCC_KEY : 60889810053AA7
TRANSMITTER_STREET : COUNTYWIDE
EFFECTIVE_RADIATED_POWER : 0000.000

SERVICE_CODE : YP
LICENSEE_NAME : DAYTON, CITY OF
STREET : 335 WEST THIRD ST.
CITY : DAYTON
STATE : OH
ZIP_CODE : 45402
ISSUE_DATE : 8503
EXPIRATION_DATE : 9003
CALL_SIGN :
TRANSMITTER_CITY : DAYTON
TRANSMITTER_COUNTY : MONTGOMERY
TRANSMITTER_STATE : OH
FREQUENCY : 00814.212500
LONGITITUDE : 0841134
LATITUDE : 394540
NUM_OF_UNITS : 1000
BASE_CLASS : MO
ELEVATION :
HEIGHT :
POWER : 00003500
EMISSION : 20F3E, 20F1E
TFQ : 000.0
MOBILE_LV : 1000
MOBILE_HH : 0000
MOBILE_AC : 0000
MOBILE_MR : 0000
MOBILE_PG : 0000
STATUS : P
FCC_KEY : 0000850714067G
TRANSMITTER_STREET : 335 WEST THIRD ST
EFFECTIVE_RADIATED_POWER :

SERVICE_CODE : YP
LICENSEE_NAME : DAYTON, CITY OF
STREET : 335 WEST THIRD ST.
CITY : DAYTON
STATE : OH
ZIP_CODE : 45402
ISSUE_DATE : 8503
EXPIRATION_DATE : 9003
CALL_SIGN :
TRANSMITTER_CITY : DAYTON
TRANSMITTER_COUNTY : MONTGOMERY
TRANSMITTER_STATE : OH
FREQUENCY : 00814.237500
LONGITITUDE : 0841134
LATITUDE : 394540
NUM_OF_UNITS : 1000
BASE_CLASS : MO
ELEVATION :
HEIGHT :
POWER : 00003500
EMISSION : 20F3E/20F1E
TFQ : 000.0
MOBILE_LV : 1000
MOBILE_HH : 0000
MOBILE_AC : 0000
MOBILE_MR : 0000
MOBILE_PG : 0000
STATUS : P
FCC_KEY : 0000850714067H
TRANSMITTER_STREET : 335 WEST THIRD ST.
EFFECTIVE RADIATED POWER :

PRINTED IN U.S.A.

SERVICE_CODE : YP
LICENSEE_NAME : MIAMI, COUNTY OF
STREET : 201 W. MAIN ST.
CITY : TROY
STATE : OH
ZIP_CODE : 45373
ISSUE_DATE : 8904
EXPIRATION_DATE : 0000
CALL_SIGN :
TRANSMITTER_CITY : TROY
TRANSMITTER_COUNTY : MIAMI
TRANSMITTER_STATE : OH
FREQUENCY : 00814.737500
LONGITITUDE : 0841202
LATITUDE : 400225
NUM_OF_UNITS : 1000
BASE_CLASS : FX1/MO
ELEVATION : 000000
HEIGHT : 000000
POWER : 00001200
EMISSION : 20K0F3E
TFQ : 000.0
MOBILE_LV : 0300
MOBILE_HH : 0700
MOBILE_AC : 0000
MOBILE_MR : 0000
MOBILE_PG : 0000
STATUS : T
FCC_KEY : 0011789810006S
TRANSMITTER_STREET : COUNTYWIDE
EFFECTIVE_RADIATED_POWER : 0012.000

SERVICE_CODE : YP
LICENSEE_NAME : WARREN, COUNTY OF
STREET : 500 JUSTICE DR.
CITY : LEBANON
STATE : OH
ZIP_CODE : 45036
ISSUE_DATE : 8906
EXPIRATION_DATE : 0000
CALL_SIGN :
TRANSMITTER_CITY : LEBANON
TRANSMITTER_COUNTY : WARREN
TRANSMITTER_STATE : OH
FREQUENCY : 00814.762500
LONGITITUDE : 0841201
LATITUDE : 392630
NUM_OF_UNITS : 0508
BASE_CLASS : FX1/MO
ELEVATION : 000000
HEIGHT : 000000
POWER : 00001000
EMISSION : 20K0F3E
TFQ : 000.0
MOBILE_LV : 0452
MOBILE_HH : 0056
MOBILE_AC : 0000
MOBILE_MR : 0000
MOBILE_PG : 0000
STATUS : T
FCC_KEY : 0032389810029N
TRANSMITTER_STREET : COUNTYWIDE
EFFECTIVE_RADIATED_POWER : 0056.000

SERVICE_CODE : ~~PS~~ YP
LICENSEE_NAME : DAYTON, CITY OF
STREET : P.O. BOX 22
CITY : DAYTON
STATE : OH
ZIP_CODE : 45401
ISSUE_DATE : 8612
EXPIRATION_DATE : 9103
CALL_SIGN : WNCA303
TRANSMITTER_CITY : DAYTON
TRANSMITTER_COUNTY : MONTGOMERY
TRANSMITTER_STATE : OH
FREQUENCY : 00814.462500
LONGITITUDE : 0841400
LATITUDE : 394717
NUM_OF_UNITS : 1850
BASE_CLASS : FX1/MO
ELEVATION : 000000
HEIGHT : 000000
POWER : 00003500
EMISSION : 20F3
TFQ : 000.0
MOBILE_LV : 0950
MOBILE_HH : 0900
MOBILE_AC : 0000
MOBILE_MR : 0000
MOBILE_PG : 0000
STATUS : T
FCC_KEY : 0825868100 74AA
TRANSMITTER_STREET : P.O. BOX 22
EFFECTIVE_RADIATED_POWER : 0035.000

SERVICE_CODE : YP
LICENSEE_NAME : COLUMBUS, CITY OF
STREET : 220 GREENLAWN AVE.
CITY : COLUMBUS
STATE : OH
ZIP_CODE : 43223
ISSUE_DATE : 8906
EXPIRATION_DATE : 0000
CALL_SIGN :
TRANSMITTER_CITY : COLUMBUS
TRANSMITTER_COUNTY : FRANKLIN
TRANSMITTER_STATE : OH
FREQUENCY : 00814.487500
LONGITITUDE : 0830015
LATITUDE : 395748
NUM_OF_UNITS : 1447
BASE_CLASS : FX1/MO
ELEVATION : 000000
HEIGHT : 000000
POWER : 00001000
EMISSION : 20K0F3E
TFQ : 000.0
MOBILE_LV : 0768
MOBILE_HH : 0679
MOBILE_AC : 0000
MOBILE_MR : 0000
MOBILE_PG : 0000
STATUS : T
FCC_KEY : 6088981005 3888
TRANSMITTER_STREET : COUNTYWIDE
EFFECTIVE_RADIATED_POWER : [illegible]

PRINTED IN U.S.A.

SERVICE_CODE : YP
LICENSEE_NAME : MIAMI, COUNTY OF
STREET : 201 W. MAIN ST.
CITY : TROY
STATE : OH
ZIP_CODE : 45373
ISSUE_DATE : 8904
EXPIRATION_DATE : 0000
CALL_SIGN :
TRANSMITTER_CITY : TROY
TRANSMITTER_COUNTY : MIAMI
TRANSMITTER_STATE : OH
FREQUENCY : 00814.737500
LONGITITUDE : 0841202
LATITUDE : 400225
NUM_OF_UNITS : 1000
BASE_CLASS : FX1/MO
ELEVATION : 000000
HEIGHT : 000000
POWER : 00001200
EMISSION : 20K0F3E
TFQ : 000.0
MOBILE_LV : 0300
MOBILE_HH : 0700
MOBILE_AC : 0000
MOBILE_MR : 0000
MOBILE_PG : 0000
STATUS : T
FCC_KEY : 0011789810006S
TRANSMITTER_STREET : COUNTYWIDE
EFFECTIVE_RADIATED_POWER : 0012.000

SERVICE_CODE : YP
LICENSEE_NAME : WARREN, COUNTY OF
STREET : 500 JUSTICE DR.
CITY : LEBANON
STATE : OH
ZIP_CODE : 45036
ISSUE_DATE : 8906
EXPIRATION_DATE : 0000
CALL_SIGN :
TRANSMITTER_CITY : LEBANON
TRANSMITTER_COUNTY : WARREN
TRANSMITTER_STATE : OH
FREQUENCY : 00814.762500
LONGITITUDE : 0841201
LATITUDE : 392630
NUM_OF_UNITS : 0508
BASE_CLASS : FX1/MO
ELEVATION : 000000
HEIGHT : 000000
POWER : 00001000
EMISSION : 20K0F3E
TFQ : 000.0
MOBILE_LV : 0452
MOBILE_HH : 0056
MOBILE_AC : 0000
MOBILE_MR : 0000
MOBILE_PG : 0000
STATUS : T
FCC_KEY : 0032389810029N
TRANSMITTER_STREET : COUNTYWIDE
EFFECTIVE_RADIATED_POWER : 0056.000

SERVICE_CODE : ~~PS~~ YP
LICENSEE_NAME : DAYTON, CITY OF
STREET : P.O. BOX 22
CITY : DAYTON
STATE : OH
ZIP_CODE : 45401
ISSUE_DATE : 8612
EXPIRATION_DATE : 9103
CALL_SIGN : WNCA303
TRANSMITTER_CITY : DAYTON
TRANSMITTER_COUNTY : MONTGOMERY
TRANSMITTER_STATE : OH
FREQUENCY : 00814.462500
LONGITITUDE : 0841400
LATITUDE : 394717
NUM_OF_UNITS : 1850
BASE_CLASS : FX1/MO
ELEVATION : 000000
HEIGHT : 000000
POWER : 00003500
EMISSION : 20F3
TFQ : 000.0
MOBILE_LV : 0950
MOBILE_HH : 0900
MOBILE_AC : 0000
MOBILE_MR : 0000
MOBILE_PG : 0000
STATUS : T
FCC_KEY : 0825868100744A
TRANSMITTER_STREET : P.O. BOX 22
EFFECTIVE_RADIATED_POWER : 0035.000

SERVICE_CODE : YP
LICENSEE_NAME : COLUMBUS, CITY OF
STREET : 220 GREENLAWN AVE.
CITY : COLUMBUS
STATE : OH
ZIP_CODE : 43223
ISSUE_DATE : 8906
EXPIRATION_DATE : 0000
CALL_SIGN :
TRANSMITTER_CITY : COLUMBUS
TRANSMITTER_COUNTY : FRANKLIN
TRANSMITTER_STATE : OH
FREQUENCY : 00814.487500
LONGITITUDE : 0830015
LATITUDE : 395748
NUM_OF_UNITS : 1447
BASE_CLASS : FX1/MO
ELEVATION : 000000
HEIGHT : 000000
POWER : 00001000
EMISSION : 20K0F3E
TFQ : 000.0
MOBILE_LV : 0768
MOBILE_HH : 0679
MOBILE_AC : 0000
MOBILE_MR : 0000
MOBILE_PG : 0000
STATUS : T
FCC_KEY : 6088981005 3B88
TRANSMITTER_STREET : COUNTYWIDE
EFFECTIVE_RADIATED_POWER : 0000.000

PRINTED IN U.S.A.

SERVICE_CODE : YP
LICENSEE_NAME : DAYTON, CITY OF
STREET : P.O. BOX 22
CITY : DAYTON
STATE : OH
ZIP_CODE : 45401
ISSUE_DATE : 8612
EXPIRATION_DATE : 9103
CALL_SIGN : WNCA303
TRANSMITTER_CITY : DAYTON
TRANSMITTER_COUNTY : MONTGOMERY
TRANSMITTER_STATE : OH
FREQUENCY : 00814.962500
LONGITITUDE : 0841400
LATITUDE : 394717
NUM_OF_UNITS : 1850
BASE_CLASS : FX1/MO
ELEVATION : 000000
HEIGHT : 000000
POWER : 00003500
EMISSION : 20F3
TFQ : 000.0
MOBILE_LV : 0950
MOBILE_HH : 0900
MOBILE_AC : 0000
MOBILE_MR : 0000
MOBILE_PG : 0000
STATUS : T
FCC_KEY : 08258681007488
TRANSMITTER_STREET : P.O. BOX 22
EFFECTIVE_RADIATED_POWER : 0035.000

SERVICE_CODE : YP
LICENSEE_NAME : COLUMBUS, CITY OF
STREET : 220 GREENLAWN AVE.
CITY : COLUMBUS
STATE : OH
ZIP_CODE : 43223
ISSUE_DATE : 8906
EXPIRATION_DATE : 0000
CALL_SIGN :
TRANSMITTER_CITY : COLUMBUS
TRANSMITTER_COUNTY : FRANKLIN
TRANSMITTER_STATE : OH
FREQUENCY : 00814.987500
LONGITITUDE : 0830015
LATITUDE : 395748
NUM_OF_UNITS : 1447
BASE_CLASS : FX1/MO
ELEVATION : 000000
HEIGHT : 000000
POWER : 00001000
EMISSION : 20K0F3E
TFQ : 000.0
MOBILE_LV : 0768
MOBILE_HH : 0679
MOBILE_AC : 0000
MOBILE_MR : 0000
MOBILE_PG : 0000
STATUS : T
FCC_KEY : 60889810053889
TRANSMITTER_STREET : COUNTYWIDE
EFFECTIVE_RADIATED_POWER : 0000.000

SERVICE_CODE : YP
LICENSEE_NAME : COLUMBUS, CITY OF
STREET : 220 GREENLAWN AVE.
CITY : COLUMBUS
STATE : OH
ZIP_CODE : 43223
ISSUE_DATE : 8906
EXPIRATION_DATE : 0000
CALL_SIGN :
TRANSMITTER_CITY : COLUMBUS
TRANSMITTER_COUNTY : FRANKLIN
TRANSMITTER_STATE : OH
FREQUENCY : 00814.937500
LONGITITUDE : 0830015
LATITUDE : 395748
NUM_OF_UNITS : 1447
BASE_CLASS : FX1/MO
ELEVATION : 000000
HEIGHT : 000000
POWER : 00001000
EMISSION : 20K0F3E
TFQ : 000.0
MOBILE_LV : 0768
MOBILE_HH : 0679
MOBILE_AC : 0000
MOBILE_MR : 0000
MOBILE_PG : 0000
STATUS : T
FCC_KEY : 60889810053AA8
TRANSMITTER_STREET : COUNTYWIDE
EFFECTIVE_RADIATED_POWER : 0000.000

SERVICE_CODE : YP
LICENSEE_NAME : COLUMBUS, CITY OF
STREET : 220 GREENLAWN AVE.
CITY : COLUMBUS
STATE : OH
ZIP_CODE : 43223
ISSUE_DATE : 8906
EXPIRATION_DATE : 0000
CALL_SIGN :
TRANSMITTER_CITY : COLUMBUS
TRANSMITTER_COUNTY : FRANKLIN
TRANSMITTER_STATE : OH
FREQUENCY : 00815.487500
LONGITITUDE : 0830015
LATITUDE : 395748
NUM_OF_UNITS : 1447
BASE_CLASS : FX1/MO
ELEVATION : 000000
HEIGHT : 000000
POWER : 00001000
EMISSION : 20K0F3E
TFQ : 000.0
MOBILE_LV : 0768
MOBILE_HH : 0679
MOBILE_AC : 0000
MOBILE_MR : 0000
MOBILE_PG : 0000
STATUS : T
FCC_KEY : 60889810053CC1
TRANSMITTER_STREET : COUNTYWIDE

```
SERVICE_CODE                : YP
LICENSEE_NAME               : DAYTON, CITY OF
STREET                      : 335 WEST THIRD ST.
CITY                        : DAYTON
STATE                       : OH
ZIP_CODE                    : 45402
ISSUE_DATE                  : 8503
EXPIRATION_DATE             : 9003
CALL_SIGN                   :
TRANSMITTER_CITY            : DAYTON
TRANSMITTER_COUNTY          : MONTGOMERY
TRANSMITTER_STATE           : OH
FREQUENCY                   : 00815.237500
LONGITITUDE                 : 0841134
LATITUDE                    : 394540
NUM_OF_UNITS                : 1000
BASE_CLASS                  : MO
ELEVATION                   :
HEIGHT                      :
POWER                       : 00003500
EMISSION                    :     20F1E/20F3E
TFQ                         : 000.0
MOBILE_LV                   : 1000
MOBILE_HH                   : 0000
MOBILE_AC                   : 0000
MOBILE_MR                   : 0000
MOBILE_PG                   : 0000
STATUS                      : P
FCC_KEY                     : 00008507140 6TJ
TRANSMITTER_STREET          : 335 WEST THIRD ST.
EFFECTIVE_RADIATED_POWER    :

SERVICE_CODE                : YP
LICENSEE_NAME               : MIAMI, COUNTY OF
STREET                      : 201 W. MAIN ST.
CITY                        : TROY
STATE                       : OH
ZIP_CODE                    : 45373
ISSUE_DATE                  : 8904
EXPIRATION_DATE             : 0000
CALL_SIGN                   :
TRANSMITTER_CITY            : TROY
TRANSMITTER_COUNTY          : MIAMI
TRANSMITTER_STATE           : OH
FREQUENCY                   : 00815.437500
LONGITITUDE                 : 0841202
LATITUDE                    : 400225
NUM_OF_UNITS                : 1000
BASE_CLASS                  : FX1/MO
ELEVATION                   : 000000
HEIGHT                      : 000000
POWER                       : 00001200
EMISSION                    :          20K0F3E
TFQ                         : 000.0
MOBILE_LV                   : 0300
MOBILE_HH                   : 0700
MOBILE_AC                   : 0000
MOBILE_MR                   : 0000
MOBILE_PG                   : 0000
STATUS                      : T
FCC_KEY                     : 00117898100060
TRANSMITTER_STREET          : COUNTYWIDE
EFFECTIVE_RADIATED_POWER    : 0012.000
```

141128B

SERVICE_CODE : YP
LICENSEE_NAME : BUTLER, COUNTY OF
STREET : 123 COURT ST
CITY : HAMILTON
STATE : OH
ZIP_CODE : 45011
ISSUE_DATE : 8808
EXPIRATION_DATE : 9308
CALL_SIGN : KB40497
TRANSMITTER_CITY : CINCINNATI
TRANSMITTER_COUNTY : BUTLER
TRANSMITTER_STATE : OH
FREQUENCY : 00816.237500
LONGITITUDE : 0843346
LATITUDE : 392358
NUM_OF_UNITS : 0002
BASE_CLASS : MO
ELEVATION : 000000
HEIGHT : 000000
POWER : 00010000
EMISSION : 16K0F3E
TFQ : 000.0
MOBILE_LV : 0002
MOBILE_HH : 0000
MOBILE_AC : 0000
MOBILE_MR : 0000
MOBILE_PG : 0000
STATUS : T
FCC_KEY : 00000001915891
TRANSMITTER_STREET : 25 MILE RADIUS OF

SERVICE_CODE : YP
LICENSEE_NAME : DAYTON, CITY OF
STREET : P.O. BOX 22
CITY : DAYTON
STATE : OH
ZIP_CODE : 45401
ISSUE_DATE : 8612
EXPIRATION_DATE : 9103
CALL_SIGN : WNCA303
TRANSMITTER_CITY : DAYTON
TRANSMITTER_COUNTY : MONTGOMERY
TRANSMITTER_STATE : OH
FREQUENCY : 00815.962500
LONGITITUDE : 0841400
LATITUDE : 394717
NUM_OF_UNITS : 1850
BASE_CLASS : FX1/MO
ELEVATION : 000000
HEIGHT : 000000
POWER : 00003500
EMISSION : 20F3
TFQ : 000.0
MOBILE_LV : 0950
MOBILE_HH : 0900
MOBILE_AC : 0000
MOBILE_MR : 0000
MOBILE_PG : 0000
STATUS : T
FCC_KEY : 0825868100740D
TRANSMITTER_STREET : P.O. BOX 22
EFFECTIVE_RADIATED_POWER : 0035.000

PRINTED IN U.S.A.

SERVICE_CODE : YP
LICENSEE_NAME : DAYTON, CITY OF
STREET : P.O. BOX 22
CITY : DAYTON
STATE : OH
ZIP_CODE : 45401
ISSUE_DATE : 8603
EXPIRATION_DATE : 9103
CALL_SIGN : WNCA303
TRANSMITTER_CITY : DAYTON
TRANSMITTER_COUNTY : MONTGOMERY
TRANSMITTER_STATE : OH
FREQUENCY : 00815.712500
LONGITITUDE : 0841152
LATITUDE : 394540
NUM_OF_UNITS : 1000
BASE_CLASS : FX1/MO
ELEVATION : 000000
HEIGHT : 000000
POWER : 00003500
EMISSION : 20F3/F3Y
TFQ : 000.0
MOBILE_LV : 1000
MOBILE_HH : 0000
MOBILE_AC : 0000
MOBILE_MR : 0000
MOBILE_PG : 0000
STATUS : T
FCC_KEY : 0008507140671O
TRANSMITTER_STREET : P.O. BOX 22
EFFECTIVE_RADIATED_POWER : 0035.000

SERVICE_CODE : YP
LICENSEE_NAME : MIAMI, COUNTY OF
STREET : 201 W. MAIN ST.
CITY : TROY
STATE : OH
ZIP_CODE : 45373
ISSUE_DATE : 8904
EXPIRATION_DATE : 0000
CALL_SIGN :
TRANSMITTER_CITY : TROY
TRANSMITTER_COUNTY : MIAMI
TRANSMITTER_STATE : OH
FREQUENCY : 00815.737500
LONGITITUDE : 0841202
LATITUDE : 400225
NUM_OF_UNITS : 1000
BASE_CLASS : FX1/MO
ELEVATION : 000000
HEIGHT : 000000
POWER : 00001200
EMISSION : 20K0F3E
TFQ : 000.0
MOBILE_LV : 0300
MOBILE_HH : 0700
MOBILE_AC : 0000
MOBILE_MR : 0000
MOBILE_PG : 0000
STATUS : T
FCC_KEY : 0011789810006T
TRANSMITTER_STREET : COUNTYWIDE
EFFECTIVE_RADIATED_POWER : 0012.000

SERVICE_CODE : GP
LICENSEE_NAME : BUTLER COUNTY WATER AND SEWER
STREET : 130 HIGH ST ADMINISTRATION CTR
CITY : HAMILTON
STATE : OH
ZIP_CODE : 45011
ISSUE_DATE : 8503
EXPIRATION_DATE : 9003
CALL_SIGN : WNBH491
TRANSMITTER_CITY : HAMILTON
TRANSMITTER_COUNTY : BUTLER
TRANSMITTER_STATE : OH
FREQUENCY : 00816.812500
LONGITITUDE : 0843345
LATITUDE : 392401
NUM_OF_UNITS : 0006
BASE_CLASS : MO
ELEVATION :
HEIGHT :
POWER : 00001500
EMISSION : 20F3
TFQ : 000.0
MOBILE_LV : 0006
MOBILE_HH :
MOBILE_AC :
MOBILE_MR :
MOBILE_PG :
STATUS : T
FCC_KEY : 0000000567551A
TRANSMITTER_STREET : 130 HIGH ST
EFFECTIVE_RADIATED_POWER :

SERVICE_CODE : YP
LICENSEE_NAME : BUTLER, COUNTY OF
STREET : 123 COURT ST
CITY : HAMILTON
STATE : OH
ZIP_CODE : 45011
ISSUE_DATE : 8808
EXPIRATION_DATE : 9308
CALL_SIGN : KB40497
TRANSMITTER_CITY : CINCINNATI
TRANSMITTER_COUNTY : BUTLER
TRANSMITTER_STATE : OH
FREQUENCY : 00817.237500
LONGITITUDE : 0843346
LATITUDE : 392358
NUM_OF_UNITS : 0002
BASE_CLASS : MO
ELEVATION : 000000
HEIGHT : 000000
POWER : 00010000
EMISSION : 16K0F3E
TFQ : 000.0
MOBILE_LV : 0002
MOBILE_HH : 0000
MOBILE_AC : 0000
MOBILE_MR : 0000
MOBILE_PG : 0000
STATUS : T
FCC_KEY : 00000001915909
TRANSMITTER_STREET : 25 MILE RADIUS OF
EFFECTIVE_RADIATED_POWER : 0100.000

SERVICE_CODE : GP
LICENSEE_NAME : FOREST PARK, CITY OF
STREET : 1201 W. KEMPER ROAD
CITY : FOREST PARK
STATE : OH
ZIP_CODE : 45240
ISSUE_DATE : 8706
EXPIRATION_DATE : 9206
CALL_SIGN : WNJH360
TRANSMITTER_CITY : FOREST PARK
TRANSMITTER_COUNTY : HAMILTON
TRANSMITTER_STATE : OH
FREQUENCY : 00815.987500
LONGITITUDE : 0843127
LATITUDE : 391727
NUM_OF_UNITS : 0028
BASE_CLASS : MO
ELEVATION : 000000
HEIGHT : 000000
POWER : 00000300
EMISSION : 20F3
TFQ : 000.0
MOBILE_LV : 0003
MOBILE_HH : 0025
MOBILE_AC : 0000
MOBILE_MR : 0000
MOBILE_PG : 0000
STATUS : T
FCC_KEY : 0002284003227B
TRANSMITTER_STREET : 1201 W. KEMPER ROAD
EFFECTIVE_RADIATED_POWER : 0003.000

SERVICE_CODE : YP
LICENSEE_NAME : COLUMBUS, CITY OF
STREET : 220 GREENLAWN AVE.
CITY : COLUMBUS
STATE : OH
ZIP_CODE : 43223
ISSUE_DATE : 8906
EXPIRATION_DATE : 0000
CALL_SIGN :
TRANSMITTER_CITY : COLUMBUS
TRANSMITTER_COUNTY : FRANKLIN
TRANSMITTER_STATE : OH
FREQUENCY : 00815.987500
LONGITITUDE : 0830015
LATITUDE : 395748
NUM_OF_UNITS : 1447
BASE_CLASS : FX1/MO
ELEVATION : 000000
HEIGHT : 000000
POWER : 00001000
EMISSION : 20K0F3E
TFQ : 000.0
MOBILE_LV : 0768
MOBILE_HH : 0679
MOBILE_AC : 0000
MOBILE_MR : 0000
MOBILE_PG : 0000
STATUS : T
FCC_KEY : 60889810053CC2
TRANSMITTER_STREET : COUNTYWIDE
EFFECTIVE_RADIATED_POWER : 0000.000

PRINTED IN U.S.A.

SERVICE_CODE : YP
LICENSEE_NAME : BUTLER, COUNTY OF
STREET : 123 COURT ST
CITY : HAMILTON
STATE : OH
ZIP_CODE : 45011
ISSUE_DATE : 8808
EXPIRATION_DATE : 9308
CALL_SIGN : KB40497
TRANSMITTER_CITY : CINCINNATI
TRANSMITTER_COUNTY : BUTLER
TRANSMITTER_STATE : OH
FREQUENCY : 00819.237500
LONGITITUDE : 0843346
LATITUDE : 392358
NUM_OF_UNITS : 0002
BASE_CLASS : MO
ELEVATION : 000000
HEIGHT : 000000
POWER : 00010000
EMISSION : 16K0F3E
TFQ : 000.0
MOBILE_LV : 0002
MOBILE_HH : 0000
MOBILE_AC : 0000
MOBILE_MR : 0000
MOBILE_PG : 0000
STATUS : T
FCC_KEY : 00000001915925
TRANSMITTER_STREET : 25 MILE RADIUS OF
EFFECTIVE_RADIATED_POWER : 0100.000

SERVICE_CODE : ~~PL~~ GP
LICENSEE_NAME : BUTLER COUNTY WATER AND SEWER
STREET : 130 HIGH ST ADMINISTRATION CTR
CITY : HAMILTON
STATE : OH
ZIP_CODE : 45011
ISSUE_DATE : 8503
EXPIRATION_DATE : 9003
CALL_SIGN : WNBH491
TRANSMITTER_CITY : HAMILTON
TRANSMITTER_COUNTY : BUTLER
TRANSMITTER_STATE : OH
FREQUENCY : 00818.812500
LONGITITUDE : 0843345
LATITUDE : 392401
NUM_OF_UNITS : 0006
BASE_CLASS : MO
ELEVATION :
HEIGHT :
POWER : 00001500
EMISSION : 20F3
TFQ : 000.0
MOBILE_LV : 0006
MOBILE_HH :
MOBILE_AC :
MOBILE_MR :
MOBILE_PG :
STATUS : T
FCC_KEY : 0000000567551C
TRANSMITTER_STREET : 130 HIGH ST
EFFECTIVE_RADIATED_POWER :

SERVICE_CODE : YP
LICENSEE_NAME : BUTLER, COUNTY OF
STREET : 123 COURT ST
CITY : HAMILTON
STATE : OH
ZIP_CODE : 45011
ISSUE_DATE : 8808
EXPIRATION_DATE : 9308
CALL_SIGN : KB40497
TRANSMITTER_CITY : CINCINNATI
TRANSMITTER_COUNTY : BUTLER
TRANSMITTER_STATE : OH
FREQUENCY : 00818.237500
LONGITITUDE : 0843346
LATITUDE : 392358
NUM_OF_UNITS : 0002
BASE_CLASS : MO
ELEVATION : 000000
HEIGHT : 000000
POWER : 00010000
EMISSION : 16K0F3E
TFQ : 000.0
MOBILE_LV : 0002
MOBILE_HH : 0000
MOBILE_AC : 0000
MOBILE_MR : 0000
MOBILE_PG : 0000
STATUS : T
FCC_KEY : 00000001915917
TRANSMITTER_STREET : 25 MILE RADIUS OF
EFFECTIVE_RADIATED_POWER : 0100.000

SERVICE_CODE : ~~PL~~ GP
LICENSEE_NAME : BUTLER COUNTY WATER AND SEWER
STREET : 130 HIGH ST ADMINISTRATION CTR
CITY : HAMILTON
STATE : OH
ZIP_CODE : 45011
ISSUE_DATE : 8503
EXPIRATION_DATE : 9003
CALL_SIGN : WNBH491
TRANSMITTER_CITY : HAMILTON
TRANSMITTER_COUNTY : BUTLER
TRANSMITTER_STATE : OH
FREQUENCY : 00817.812500
LONGITITUDE : 0843345
LATITUDE : 392401
NUM_OF_UNITS : 0006
BASE_CLASS : MO
ELEVATION :
HEIGHT :
POWER : 00001500
EMISSION : 20F3
TFQ : 000.0
MOBILE_LV : 0006
MOBILE_HH :
MOBILE_AC :
MOBILE_MR :
MOBILE_PG :
STATUS : T
FCC_KEY : 0000000567551B
TRANSMITTER_STREET : 130 HIGH ST
EFFECTIVE_RADIATED_POWER :

```
SERVICE_CODE                : PL GP
LICENSEE_NAME               : BUTLER COUNTY WATER AND SEWER
STREET                      : 130 HIGH ST ADMINISTRATION CTR
CITY                        : HAMILTON
STATE                       : OH
ZIP_CODE                    : 45011
ISSUE_DATE                  : 8503
EXPIRATION_DATE             : 9003
CALL_SIGN                   : WNBH491
TRANSMITTER_CITY            : HAMILTON
TRANSMITTER_COUNTY          : BUTLER
TRANSMITTER_STATE           : OH
FREQUENCY                   : 00819.812500
LONGITITUDE                 : 0843345
LATITUDE                    : 392401
NUM_OF_UNITS                : 0006
BASE_CLASS                  : MO
ELEVATION                   :
HEIGHT                      :
POWER                       : 00001500
EMISSION                    :          20F3
TFQ                         : 000.0
MOBILE_LV                   : 0006
MOBILE_HH                   :
MOBILE_AC                   :
MOBILE_MR                   :
MOBILE_PG                   :
STATUS                      : T
FCC_KEY                     : 0000000567551D
TRANSMITTER_STREET          : 130 HIGH ST
EFFECTIVE_RADIATED_POWER    :

SERVICE_CODE                : YP
LICENSEE_NAME               : BUTLER, COUNTY OF
STREET                      : 123 COURT ST
CITY                        : HAMILTON
STATE                       : OH
ZIP_CODE                    : 45011
ISSUE_DATE                  : 8808
EXPIRATION_DATE             : 9308
CALL_SIGN                   : KB40497
TRANSMITTER_CITY            : CINCINNATI
TRANSMITTER_COUNTY          : BUTLER
TRANSMITTER_STATE           : OH
FREQUENCY                   : 00820.237500
LONGITITUDE                 : 0843346
LATITUDE                    : 392358
NUM_OF_UNITS                : 0002
BASE_CLASS                  :    MO
ELEVATION                   : 000000
HEIGHT                      : 000000
POWER                       : 00010000
EMISSION                    :        16K0F3E
TFQ                         : 000.0
MOBILE_LV                   : 0002
MOBILE_HH                   : 0000
MOBILE_AC                   : 0000
MOBILE_MR                   : 0000
MOBILE_PG                   : 0000
STATUS                      : T
FCC_KEY                     : 00000001915933
TRANSMITTER_STREET          : 25 MILE RADIUS OF
EFFECTIVE_RADIATED_POWER    : 0100.000
```

```
SERVICE_CODE                : GP
LICENSEE_NAME               : MEDINA COUNTY ENGINEER
STREET                      : 791 WEST SMITH ROAD
CITY                        : MEDINA
STATE                       : OH
ZIP_CODE                    : 44256
ISSUE_DATE                  : 8606
EXPIRATION_DATE             : 9106
CALL_SIGN                   : WNDN249
TRANSMITTER_CITY            : LAFAYETTE TWP
TRANSMITTER_COUNTY          : MEDINA
TRANSMITTER_STATE           : OH
FREQUENCY                   : 00851.087500
LONGITITUDE                 : 0815650
LATITUDE                    : 410445
NUM_OF_UNITS                : 0037
BASE_CLASS                  : FB2/MO
ELEVATION                   : 001190
HEIGHT                      : 000250
POWER                       : 00007000
EMISSION                    :          16F3
TFQ                         : 000.0
MOBILE_LV                   : 0037
MOBILE_HH                   :
MOBILE_AC                   :
MOBILE_MR                   :
MOBILE_PG                   :
STATUS                      : P
FCC_KEY                     : 0000852464072B
TRANSMITTER_STREET          : 791 WEST SMITH ROAD
EFFECTIVE_RADIATED_POWER    : 0110.000

SERVICE_CODE                : PL GP
LICENSEE_NAME               : BUTLER COUNTY WATER AND SEWER
STREET                      : 130 HIGH ST ADMINISTRATION CTR
CITY                        : HAMILTON
STATE                       : OH
ZIP_CODE                    : 45011
ISSUE_DATE                  : 8503
EXPIRATION_DATE             : 9003
CALL_SIGN                   : WNBH491
TRANSMITTER_CITY            : HAMILTON
TRANSMITTER_COUNTY          : BUTLER
TRANSMITTER_STATE           : OH
FREQUENCY                   : 00820.812500
LONGITITUDE                 : 0000000
LATITUDE                    : 000000
NUM_OF_UNITS                : 0006
BASE_CLASS                  : MO
ELEVATION                   :
HEIGHT                      :
POWER                       : 00001500
EMISSION                    :          20F3
TFQ                         : 000.0
MOBILE_LV                   : 0006
MOBILE_HH                   :
MOBILE_AC                   :
MOBILE_MR                   :
MOBILE_PG                   :
STATUS                      : T
FCC_KEY                     : 0000000567551E
TRANSMITTER_STREET          : 130 HIGH ST
EFFECTIVE_RADIATED_POWER    :
```

SERVICE_CODE : GP
LICENSEE_NAME : SEVILLE, VILLAGE OF
STREET : 44 WEST MAIN ST.
CITY : SEVILLE
STATE : OH
ZIP_CODE : 44273
ISSUE_DATE : 8808
EXPIRATION_DATE : 9308
CALL_SIGN : WNLT871
TRANSMITTER_CITY : SEVILLE
TRANSMITTER_COUNTY : MEDINA
TRANSMITTER_STATE : OH
FREQUENCY : 00851.037500
LONGITITUDE : 0815126
LATITUDE : 410134
NUM_OF_UNITS : 0003
BASE_CLASS : FB2/MO
ELEVATION : 001070
HEIGHT : 000065
POWER : 00007000
EMISSION : 20K0F3E
TFQ : 000.0
MOBILE_LV : 0003
MOBILE_HH : 0000
MOBILE_AC : 0000
MOBILE_MR : 0000
MOBILE_PG : 0000
STATUS : T
FCC_KEY : 0070588810053A
TRANSMITTER_STREET : GREENWICH RD. 1000' E OF SR 3
EFFECTIVE_RADIATED_POWER : 0180.000

SERVICE_CODE : YP
LICENSEE_NAME : TOLEDO, CITY OF
STREET : ONE GOVERNMENT CENTER
CITY : TOLEDO
STATE : OH
ZIP_CODE : 43624
ISSUE_DATE : 8412
EXPIRATION_DATE : 8912
CALL_SIGN :
TRANSMITTER_CITY : TOLEDO
TRANSMITTER_COUNTY : LUCAS
TRANSMITTER_STATE : OH
FREQUENCY : 00851.062500
LONGITITUDE : 0833202
LATITUDE : 413921
NUM_OF_UNITS : 0001
BASE_CLASS : FB2
ELEVATION : 000587
HEIGHT : 000300
POWER : 00007000
EMISSION : 20F3
TFQ : 000.0
MOBILE_LV : 0000
MOBILE_HH : 0000
MOBILE_AC : 0000
MOBILE_MR : 0000
MOBILE_PG : 0000
STATUS : P
FCC_KEY : 0000843534012A
TRANSMITTER_STREET : ONE GOVERNMENT CENTER
EFFECTIVE RADIATED POWER :

SERVICE_CODE : YP
LICENSEE_NAME : LUCAS, COUNTY OF
STREET : 325 MICHIGAN ST/TOLEDO LIBRARY
CITY : TOLEDO
STATE : OH
ZIP_CODE : 43624
ISSUE_DATE : 8903
EXPIRATION_DATE : 9403
CALL_SIGN : WNNT593
TRANSMITTER_CITY : TOLEDO
TRANSMITTER_COUNTY : LUCAS
TRANSMITTER_STATE : OH
FREQUENCY : 00821.000000
LONGITITUDE : 0833214
LATITUDE : 413902
NUM_OF_UNITS : 0004
BASE_CLASS : FX1C/MO
ELEVATION : 000000
HEIGHT : 000000
POWER : 00001500
EMISSION : 20K0F3E
TFQ : 000.0
MOBILE_LV : 0002
MOBILE_HH : 0000
MOBILE_AC : 0000
MOBILE_MR : 0000
MOBILE_PG : 0000
STATUS : T
FCC_KEY : 0008902842945B
TRANSMITTER_STREET : 50 MILE RADIUS OF
EFFECTIVE_RADIATED_POWER : 0025.000

SERVICE_CODE : YP
LICENSEE_NAME : STRONGVILLE, CITY OF
STREET : 18688 ROYALTON RD
CITY : STRONGVILLE
STATE : OH
ZIP_CODE : 44136
ISSUE_DATE : 8412
EXPIRATION_DATE : 8912
CALL_SIGN : KNER494
TRANSMITTER_CITY : STRONGVILLE
TRANSMITTER_COUNTY : CUYAHOGA
TRANSMITTER_STATE : OH
FREQUENCY : 00851.012500
LONGITITUDE : 0814312
LATITUDE : 412245
NUM_OF_UNITS : 0500
BASE_CLASS : FB2/MO
ELEVATION : 001050
HEIGHT : 000510
POWER : 00007000
EMISSION : 20F3/16F9
TFQ : 000.0
MOBILE_LV : 0420
MOBILE_HH : 0080
MOBILE_AC : 0000
MOBILE_MR : 0000
MOBILE_PG : 0020
STATUS : P
FCC_KEY : 00000001915941
TRANSMITTER_STREET : 18688 ROYALTON RD
EFFECTIVE RADIATED POWER :

PRINTED IN U.S.A.

SERVICE_CODE : YP
LICENSEE_NAME : CLEVELAND, CITY OF
STREET : 1300 ONTARIO AVE.,9TH FLOOR
CITY : CLEVELAND
STATE : OH
ZIP_CODE : 44113
ISSUE_DATE : 8509
EXPIRATION_DATE : 9009
CALL_SIGN :
TRANSMITTER_CITY : CLEVELAND
TRANSMITTER_COUNTY : CUYAHOGA
TRANSMITTER_STATE : OH
FREQUENCY : 00851.137500
LONGITITUDE : 0814041
LATITUDE : 413020
NUM_OF_UNITS : 0001
BASE_CLASS : FB2
ELEVATION : 000640
HEIGHT : 000095
POWER : 00009000
EMISSION : 20F3
TFQ : 000.0
MOBILE_LV : 0000
MOBILE_HH : 0000
MOBILE_AC : 0000
MOBILE_MR : 0000
MOBILE_PG : 0000
STATUS : P
FCC_KEY : 0000852614052A
TRANSMITTER_STREET : 1300 ONTARIO AVE.,9TH FLOOR
EFFECTIVE_RADIATED_POWER : 0090.000

SERVICE_CODE : GP
LICENSEE_NAME : BRECKSVILLE, CITY OF
STREET : 9069 BRECKSVILLE ROAD
CITY : BRECKSVILLE
STATE : OH
ZIP_CODE : 44141
ISSUE_DATE : 8512
EXPIRATION_DATE : 9012
CALL_SIGN :
TRANSMITTER_CITY : BRECKSVILLE
TRANSMITTER_COUNTY : CUYAHOGA
TRANSMITTER_STATE : OH
FREQUENCY : 00851.112500
LONGITITUDE : 0813730
LATITUDE : 411859
NUM_OF_UNITS : 0055
BASE_CLASS : FB2/MO
ELEVATION : 000950
HEIGHT : 000160
POWER : 00011000
EMISSION : 16F3
TFQ : 000.0
MOBILE_LV : 0055
MOBILE_HH :
MOBILE_AC :
MOBILE_MR :
MOBILE_PG :
STATUS : P
FCC_KEY : 0000853524036A
TRANSMITTER_STREET : 9069 BRELKSVILLE ROAD
EFFECTIVE_RADIATED_POWER :

SERVICE_CODE : GP
LICENSEE_NAME : OHIO, STATE OF CSU PD
STREET : 2300 CHESTER AVE.
CITY : CLEVELAND
STATE : OH
ZIP_CODE : 44114
ISSUE_DATE : 8610
EXPIRATION_DATE : 9110
CALL_SIGN : WNGH376
TRANSMITTER_CITY : CLEVLENAD
TRANSMITTER_COUNTY : CUYAHOGA
TRANSMITTER_STATE : OH
FREQUENCY : 00851.062500
LONGITITUDE : 0814030
LATITUDE : 413007
NUM_OF_UNITS : 0036
BASE_CLASS : FB2/MO
ELEVATION : 000745
HEIGHT : 000089
POWER : 00003500
EMISSION : 20K0F3E
TFQ : 000.0
MOBILE_LV : 0004
MOBILE_HH : 0032
MOBILE_AC : 0000
MOBILE_MR : 0000
MOBILE_PG : 0000
STATUS : T
FCC_KEY : 0081586850023A
TRANSMITTER_STREET : 2121 EUCLID AVE.
EFFECTIVE_RADIATED_POWER : 0022.000

SERVICE_CODE : GP
LICENSEE_NAME : HAMILTON, CITY OF
STREET : 2210 S. ERIE BLVD.
CITY : HAMILTON
STATE : OH
ZIP_CODE : 45011
ISSUE_DATE : 8807
EXPIRATION_DATE : 9307
CALL_SIGN : WNLT590
TRANSMITTER_CITY : HAMILTON
TRANSMITTER_COUNTY : BUTLER
TRANSMITTER_STATE : OH
FREQUENCY : 00851.062500
LONGITITUDE : 0843454
LATITUDE : 392406
NUM_OF_UNITS : 0001
BASE_CLASS : FB2
ELEVATION : 000814
HEIGHT : 000120
POWER : 00007000
EMISSION : 20K0F3E
TFQ : 107.2
MOBILE_LV : 0000
MOBILE_HH : 0000
MOBILE_AC : 0000
MOBILE_MR : 0000
MOBILE_PG : 0000
STATUS : T
FCC_KEY : 0052588810039B
TRANSMITTER_STREET : 725 AMBERLY DR.

PRINTED IN U.S.A.

```
SERVICE_CODE                : GP
LICENSEE_NAME               : EUCLID, CITY OF
STREET                      : 545 E. 222 ST.
CITY                        : EUCLID
STATE                       : OH
ZIP_CODE                    : 44123
ISSUE_DATE                  : 8903
EXPIRATION_DATE             : 9403
CALL_SIGN                   : WNNS501
TRANSMITTER_CITY            : EUCLID
TRANSMITTER_COUNTY          : CUYAHOGA
TRANSMITTER_STATE           : OH
FREQUENCY                   : 00851.162500
LONGITITUDE                 : 0813142
LATITUDE                    : 413632
NUM_OF_UNITS                : 0335
BASE_CLASS                  : FB2C/MO
ELEVATION                   : 000612
HEIGHT                      : 000085
POWER                       : 00010000
EMISSION                    :          20K0F3E
TFQ                         : 110.9
MOBILE_LV                   : 0215
MOBILE_MM                   : 0120
MOBILE_AC                   : 0000
MOBILE_MR                   : 0000
MOBILE_PG                   : 0000
STATUS                      : T
FCC_KEY                     : 0002284012910A
TRANSMITTER_STREET          : 545 E. 222 ST.
EFFECTIVE_RADIATED_POWER    : 0125.000

SERVICE_CODE                : YP
LICENSEE_NAME               : CLEVELAND, CITY OF
STREET                      : 1300 ONTARIO AVE.,9TH FLOOR
CITY                        : CLEVELAND
STATE                       : OH
ZIP_CODE                    : 44113
ISSUE_DATE                  : 8509
EXPIRATION_DATE             : 9009
CALL_SIGN                   :
TRANSMITTER_CITY            : CLEVELAND
TRANSMITTER_COUNTY          : CUYAHOGA
TRANSMITTER_STATE           : OH
FREQUENCY                   : 00851.187500
LONGITITUDE                 : 0814041
LATITUDE                    : 413020
NUM_OF_UNITS                : 0001
BASE_CLASS                  : FB2
ELEVATION                   : 000640
HEIGHT                      : 000095
POWER                       : 00009000
EMISSION                    :          20F3
TFQ                         : 000.0
MOBILE_LV                   : 0000
MOBILE_MM                   : 0000
MOBILE_AC                   : 0000
MOBILE_MR                   : 0000
MOBILE_PG                   : 0000
STATUS                      : P
FCC_KEY                     : 0000852614055A
TRANSMITTER_STREET          : 1300 ONTARIO AVE.
EFFECTIVE_RADIATED_POWER    : 0030.000

SERVICE_CODE                : YP
LICENSEE_NAME               : AKRON, CITY OF
STREET                      : 1055 HOME AVE.
CITY                        : AKRON
STATE                       : OH
ZIP_CODE                    : 44310
ISSUE_DATE                  : 8903
EXPIRATION_DATE             : 0000
CALL_SIGN                   : WNNE207
TRANSMITTER_CITY            : COPLEY
TRANSMITTER_COUNTY          : SUMMIT
TRANSMITTER_STATE           : OH
FREQUENCY                   : 00851.312500
LONGITITUDE                 : 0813803
LATITUDE                    : 410456
NUM_OF_UNITS                : 1500
BASE_CLASS                  : FB2/MO1
ELEVATION                   : 001110
HEIGHT                      : 000422
POWER                       : 00007000
EMISSION                    :          16K0F3E
TFQ                         : 000.0
MOBILE_LV                   : 1100
MOBILE_MM                   : 0400
MOBILE_AC                   : 0000
MOBILE_MR                   : 0000
MOBILE_PG                   : 0000
STATUS                      : T
FCC_KEY                     : 0092688810069A
TRANSMITTER_STREET          : 2101 CLEVELAND-MASSILLON RD.
EFFECTIVE_RADIATED_POWER    : 0064.000

SERVICE_CODE                : GP
LICENSEE_NAME               : BRECKSVILLE, CITY OF
STREET                      : 9069 BRECKSVILLE ROAD
CITY                        : BRECKSVILLE
STATE                       : OH
ZIP_CODE                    : 44141
ISSUE_DATE                  : 8512
EXPIRATION_DATE             : 9012
CALL_SIGN                   :
TRANSMITTER_CITY            : BRECKSVILLE
TRANSMITTER_COUNTY          : CUYAHOGA
TRANSMITTER_STATE           : OH
FREQUENCY                   : 00851.162500
LONGITITUDE                 : 0813730
LATITUDE                    : 411859
NUM_OF_UNITS                : 0055
BASE_CLASS                  : FB2/MO
ELEVATION                   : 000950
HEIGHT                      : 000160
POWER                       : 00011000
EMISSION                    :          16F3
TFQ                         : 000.0
MOBILE_LV                   : 0055
MOBILE_MM                   :
MOBILE_AC                   :
MOBILE_MR                   :
MOBILE_PG                   :
STATUS                      : P
FCC_KEY                     : 0000853524036C
TRANSMITTER_STREET          : 9069 BRECKSVILLE ROAD
EFFECTIVE_RADIATED_POWER    :
```

SERVICE_CODE : YP
LICENSEE_NAME : MEDINA, CITY OF
STREET : 132 N. ELMWOOD
CITY : MEDINA
STATE : OH
ZIP_CODE : 44256
ISSUE_DATE : 8809
EXPIRATION_DATE : 9309
CALL_SIGN : WNMS416
TRANSMITTER_CITY : MEDINA
TRANSMITTER_COUNTY : MEDINA
TRANSMITTER_STATE : OH
FREQUENCY : 00851.262500
LONGITITUDE : 0815154
LATITUDE : 410652
NUM_OF_UNITS : 0001
BASE_CLASS : FB2/MO
ELEVATION : 001182
HEIGHT : 000190
POWER : 00007000
EMISSION : 20K0F3E
TFQ : 000.0
MOBILE_LV : 0250
MOBILE_HH : 0250
MOBILE_AC : 0000
MOBILE_MR : 0000
MOBILE_PG : 0000
STATUS : T
FCC_KEY : 0041888810031A
TRANSMITTER_STREET : 5800 SOUTH COURT ST. SR 3
EFFECTIVE_RADIATED_POWER : 0125.000

SERVICE_CODE : YP
LICENSEE_NAME : CLEVELAND, CITY OF
STREET : 1300 ONTARIO AVE.;9TH FLOOR
CITY : CLEVELAND
STATE : OH
ZIP_CODE : 44113
ISSUE_DATE : 8509
EXPIRATION_DATE : 9009
CALL_SIGN :
TRANSMITTER_CITY : CLEVELAND
TRANSMITTER_COUNTY : CUYAHOGA
TRANSMITTER_STATE : OH
FREQUENCY : 00851.287500
LONGITITUDE : 0813608
LATITUDE : 412921
NUM_OF_UNITS : 0001
BASE_CLASS : FB2
ELEVATION : 000860
HEIGHT : 000195
POWER : 00009000
EMISSION : 20F3
TFQ : 000.0
MOBILE_LV : 0000
MOBILE_HH : 0000
MOBILE_AC : 0000
MOBILE_MR : 0000
MOBILE_PG : 0000
STATUS : P
FCC_KEY : 0000852614059A
TRANSMITTER_STREET : 1300 ONTARIO AVE.;9TH FLOOR
EFFECTIVE RADIATED POWER : 0090.000

SERVICE_CODE : YP
LICENSEE_NAME : GEAUGA, COUNTY OF
STREET : 219 MAIN ST.
CITY : CHARDON
STATE : OH
ZIP_CODE : 44024
ISSUE_DATE : 8808
EXPIRATION_DATE : 9308
CALL_SIGN : WNGS649
TRANSMITTER_CITY : CHARDON
TRANSMITTER_COUNTY : GEAUGA
TRANSMITTER_STATE : OH
FREQUENCY : 00851.212500
LONGITITUDE : 0811135
LATITUDE : 413024
NUM_OF_UNITS : 0001
BASE_CLASS : FB2
ELEVATION : 001320
HEIGHT : 000300
POWER : 00004000
EMISSION : 20K0F3E
TFQ : 000.0
MOBILE_LV : 0000
MOBILE_HH : 0000
MOBILE_AC : 0000
MOBILE_MR : 0000
MOBILE_PG : 0000
STATUS : T
FCC_KEY : 0011988810003A
TRANSMITTER_STREET : 13281 PAINESVILLE RAVENNA RD.
EFFECTIVE_RADIATED_POWER : 0115.000

SERVICE_CODE : YP
LICENSEE_NAME : CLEVELAND, CITY OF
STREET : 1300 ONTARIO AVE.;9TH FLOOR
CITY : CLEVELAND
STATE : OH
ZIP_CODE : 44113
ISSUE_DATE : 8509
EXPIRATION_DATE : 9009
CALL_SIGN :
TRANSMITTER_CITY : CLEVELAND
TRANSMITTER_COUNTY : CUYAHOGA
TRANSMITTER_STATE : OH
FREQUENCY : 00851.237500
LONGITITUDE : 0814728
LATITUDE : 412547
NUM_OF_UNITS : 0001
BASE_CLASS : FB2
ELEVATION : 000765
HEIGHT : 000169
POWER : 00009000
EMISSION : 20F3
TFQ : 000.0
MOBILE_LV : 0000
MOBILE_HH : 0000
MOBILE_AC : 0000
MOBILE_MR : 0000
MOBILE_PG : 0000
STATUS : P
FCC_KEY : 0000852614057A
TRANSMITTER_STREET : 1300 ONTARIO AVE.;9TH FLOOR
EFFECTIVE RADIATED POWER : 0090.000

PRINTED IN U.S.A.

SERVICE_CODE : YP
LICENSEE_NAME : SUMMIT, COUNTY OF
STREET : 53 EAST CENTER ST.
CITY : AKRON
STATE : OH
ZIP_CODE : 44308
ISSUE_DATE : 8902
EXPIRATION_DATE : 9402
CALL_SIGN : WNNP338
TRANSMITTER_CITY : AKRON
TRANSMITTER_COUNTY : SUMMIT
TRANSMITTER_STATE : OH
FREQUENCY : 00851.387500
LONGITITUDE : 0813107
LATITUDE : 410456
NUM_OF_UNITS : 0001
BASE_CLASS : FB2
ELEVATION : 000954
HEIGHT : 000440
POWER : 00012500
EMISSION : 20K0F3E
TFQ : 000.0
MOBILE_LV : 0000
MOBILE_HH : 0000
MOBILE_AC : 0000
MOBILE_MR : 0000
MOBILE_PG : 0000
STATUS : T
FCC_KEY : 0113088010097A
TRANSMITTER_STREET : FIRST NATIONAL TOWER
EFFECTIVE_RADIATED_POWER : 0125.000

SERVICE_CODE : YP
LICENSEE_NAME : LAKE, COUNTY OF
STREET : 8505 GARFIELD ROAD
CITY : KIRTLAND
STATE : OH
ZIP_CODE : 44060
ISSUE_DATE : 8512
EXPIRATION_DATE : 9012
CALL_SIGN : WNAS488
TRANSMITTER_CITY : KIRTLAND
TRANSMITTER_COUNTY : LAKE
TRANSMITTER_STATE : OH
FREQUENCY : 00851.412500
LONGITITUDE : 0810256
LATITUDE : 414112
NUM_OF_UNITS : 0001
BASE_CLASS : FB/FB2
ELEVATION : 001270
HEIGHT : 000210
POWER : 070/8000
EMISSION : 20F3/F9Y
TFQ : 000.0
MOBILE_LV :
MOBILE_HH :
MOBILE_AC :
MOBILE_MR :
MOBILE_PG :
STATUS : P
FCC_KEY : 0000853314065A
TRANSMITTER_STREET : 8305 GARFIELD ROAD
EFFECTIVE_RADIATED_POWER :

SERVICE_CODE : YP
LICENSEE_NAME : CLEVELAND, CITY OF
STREET : 1300 ONTARIO AVE.,9TH FLOOR
CITY : CLEVELAND
STATE : OH
ZIP_CODE : 44113
ISSUE_DATE : 8509
EXPIRATION_DATE : 9009
CALL_SIGN :
TRANSMITTER_CITY : CLEVELAND
TRANSMITTER_COUNTY : CUYAHOGA
TRANSMITTER_STATE : OH
FREQUENCY : 00851.337500
LONGITITUDE : 0814059
LATITUDE : 412522
NUM_OF_UNITS : 0001
BASE_CLASS : FB2
ELEVATION : 000760
HEIGHT : 000220
POWER : 00009000
EMISSION : 20F3
TFQ : 000.0
MOBILE_LV : 0000
MOBILE_HH : 0000
MOBILE_AC : 0000
MOBILE_MR : 0000
MOBILE_PG : 0000
STATUS : P
FCC_KEY : 0000852614062A
TRANSMITTER_STREET : 1300 ONTARIO AVE.,9TH FLOOR
EFFECTIVE_RADIATED_POWER : 0090.000

SERVICE_CODE : YP
LICENSEE_NAME : CUYAHOGA FALLS, CITY OF
STREET : 2310 SECOND STREET
CITY : CUYAHOGA FALLS
STATE : OH
ZIP_CODE : 44221
ISSUE_DATE : 8902
EXPIRATION_DATE : 9402
CALL_SIGN : WNNE884
TRANSMITTER_CITY : CUYAHOGA FALLS
TRANSMITTER_COUNTY : SUMMIT
TRANSMITTER_STATE : OH
FREQUENCY : 00851.362500
LONGITITUDE : 0812812
LATITUDE : 410836
NUM_OF_UNITS : 0001
BASE_CLASS : FB2
ELEVATION : 001025
HEIGHT : 000185
POWER : 00007000
EMISSION : 20K0F3E
TFQ : 000.0
MOBILE_LV : 0000
MOBILE_HH : 0000
MOBILE_AC : 0000
MOBILE_MR : 0000
MOBILE_PG : 0000
STATUS : T
FCC_KEY : 0041888810032E
TRANSMITTER_STREET : 2560 BAILEY RD.
EFFECTIVE_RADIATED_POWER : 0125.000

PRINTED IN U.S.A.

SERVICE_CODE : YP
LICENSEE_NAME : MIAMI, COUNTY OF
STREET : 201 W. MAIN ST.
CITY : TROY
STATE : OH
ZIP_CODE : 45373
ISSUE_DATE : 8904
EXPIRATION_DATE : 0000
CALL_SIGN :
TRANSMITTER_CITY : TROY
TRANSMITTER_COUNTY : MIAMI
TRANSMITTER_STATE : OH
FREQUENCY : 00851.437500
LONGITITUDE : 0841202
LATITUDE : 400225
NUM_OF_UNITS : 0001
BASE_CLASS : FB2
ELEVATION : 000841
HEIGHT : 000200
POWER : 00010000
EMISSION : 20K0F3E
TFQ : 000.0
MOBILE_LV : 0000
MOBILE_HH : 0000
MOBILE_AC : 0000
MOBILE_MR : 0000
MOBILE_PG : 0000
STATUS : T
FCC_KEY : 001178981000 6U
TRANSMITTER_STREET : 201 W. MAIN ST.
EFFECTIVE_RADIATED_POWER : 0200.000

SERVICE_CODE : YP
LICENSEE_NAME : TOLEDO, CITY OF
STREET : ONE GOVERNMENT CENTER
CITY : TOLEDO
STATE : OH
ZIP_CODE : 43624
ISSUE_DATE : 8412
EXPIRATION_DATE : 8912
CALL_SIGN :
TRANSMITTER_CITY : TOLEDO
TRANSMITTER_COUNTY : LUCAS
TRANSMITTER_STATE : OH
FREQUENCY : 00851.462500
LONGITITUDE : 0833202
LATITUDE : 413921
NUM_OF_UNITS : 0001
BASE_CLASS : FB2
ELEVATION : 000587
HEIGHT : 000300
POWER : 00007000
EMISSION : 20F3
TFQ : 000.0
MOBILE_LV : 0000
MOBILE_HH : 0000
MOBILE_AC : 0000
MOBILE_MR : 0000
MOBILE_PG : 0000
STATUS : P
FCC_KEY : 0000843534012C
TRANSMITTER_STREET : ONE GOVERNMENT CENTER
EFFECTIVE_RADIATED_POWER :

SERVICE_CODE : YP
LICENSEE_NAME : TOLEDO, CITY OF
STREET : ONE GOVERNMENT CENTER
CITY : TOLEDO
STATE : OH
ZIP_CODE : 43624
ISSUE_DATE : 8412
EXPIRATION_DATE : 8912
CALL_SIGN :
TRANSMITTER_CITY : TOLEDO
TRANSMITTER_COUNTY : LUCAS
TRANSMITTER_STATE : OH
FREQUENCY : 00851.437500
LONGITITUDE : 0833202
LATITUDE : 413921
NUM_OF_UNITS : 0001
BASE_CLASS : FB2
ELEVATION : 000587
HEIGHT : 000300
POWER : 00007000
EMISSION : 20F3
TFQ : 000.0
MOBILE_LV : 0000
MOBILE_HH : 0000
MOBILE_AC : 0000
MOBILE_MR : 0000
MOBILE_PG : 0000
STATUS : P
FCC_KEY : 0000843534012B
TRANSMITTER_STREET : ONE GOVERNMENT CENTER
EFFECTIVE_RADIATED_POWER :

SERVICE_CODE : YP
LICENSEE_NAME : LAKE, COUNTY OF
STREET : 8505 GARFIELD ROAD
CITY : KIRTLAND
STATE : OH
ZIP_CODE : 44060
ISSUE_DATE : 8512
EXPIRATION_DATE : 9012
CALL_SIGN : WNAS488
TRANSMITTER_CITY : KIRTLAND
TRANSMITTER_COUNTY : LAKE
TRANSMITTER_STATE : OH
FREQUENCY : 00851.437500
LONGITITUDE : 0810256
LATITUDE : 414112
NUM_OF_UNITS : 0001
BASE_CLASS : FB/FB2
ELEVATION : 001270
HEIGHT : 000210
POWER : 070/8000
EMISSION : 20F3/F9Y
TFQ : 000.0
MOBILE_LV :
MOBILE_HH :
MOBILE_AC :
MOBILE_MR :
MOBILE_PG :
STATUS : P
FCC_KEY : 0000853314065B
TRANSMITTER_STREET : 8505 GARFIELD ROAD
EFFECTIVE_RADIATED_POWER :

PRINTED IN U.S.A.

SERVICE_CODE : YP
LICENSEE_NAME : AKRON, CITY OF
STREET : 1055 HOME AVENUE
CITY : AKRON
STATE : OH
ZIP_CODE : 44310
ISSUE_DATE : 8903
EXPIRATION_DATE : 0000
CALL_SIGN : WNNE207
TRANSMITTER_CITY : COPLEY
TRANSMITTER_COUNTY : SUMMIT
TRANSMITTER_STATE : OH
FREQUENCY : 00851.487500
LONGITITUDE : 0813803
LATITUDE : 410456
NUM_OF_UNITS : 0001
BASE_CLASS : FB2
ELEVATION : 001110
HEIGHT : 000422
POWER : 00007000
EMISSION : 16K0F3E
TFQ : 000.0
MOBILE_LV : 0000
MOBILE_HH : 0000
MOBILE_AC : 0000
MOBILE_MR : 0000
MOBILE_PG : 0000
STATUS : T
FCC_KEY : 00926888100698
TRANSMITTER_STREET : 2101 CLEVELAND-MASSILLON RD.
EFFECTIVE_RADIATED_POWER : 0064.000

SERVICE_CODE : GP
LICENSEE_NAME : MENTOR, CITY OF
STREET : 8500 CIVIC CENTER BLVD.
CITY : MENTOR
STATE : OH
ZIP_CODE : 44060
ISSUE_DATE : 8905
EXPIRATION_DATE : 0000
CALL_SIGN :
TRANSMITTER_CITY : MENTOR
TRANSMITTER_COUNTY : LAKE
TRANSMITTER_STATE : OH
FREQUENCY : 00851.512500
LONGITITUDE : 0812017
LATITUDE : 414153
NUM_OF_UNITS : 0030
BASE_CLASS : FB2/MO
ELEVATION : 000626
HEIGHT : 000080
POWER : 00004100
EMISSION : 20K0F3E
TFQ : 000.0
MOBILE_LV : 0000
MOBILE_HH : 0030
MOBILE_AC : 0000
MOBILE_MR : 0000
MOBILE_PG : 0000
STATUS : T
FCC_KEY : 0042489810042A
TRANSMITTER_STREET : 8500 CIVIC CENTER BLVD.
EFFECTIVE_RADIATED_POWER : 0041.000

SERVICE_CODE : YP
LICENSEE_NAME : LAKE, COUNTY OF
STREET : 8505 GARFIELD ROAD
CITY : KIRTLAND
STATE : OH
ZIP_CODE : 44060
ISSUE_DATE : 8512
EXPIRATION_DATE : 9012
CALL_SIGN : WNAS488
TRANSMITTER_CITY : KIRTLAND
TRANSMITTER_COUNTY : LAKE
TRANSMITTER_STATE : OH
FREQUENCY : 00851.462500
LONGITITUDE : 0810236
LATITUDE : 414112
NUM_OF_UNITS : 0001
BASE_CLASS : FB/FB2
ELEVATION : 001270
HEIGHT : 000210
POWER : 070/8000
EMISSION : 20F3/F9Y
TFQ : 000.0
MOBILE_LV :
MOBILE_HH :
MOBILE_AC :
MOBILE_MR :
MOBILE_PG :
STATUS : P
FCC_KEY : 0000853314063C
TRANSMITTER_STREET : 8505 GARFIELD ROAD
EFFECTIVE_RADIATED_POWER :

SERVICE_CODE : YP
LICENSEE_NAME : TOLEDO, CITY OF
STREET : ONE GOVERNMENT CENTER
CITY : TOLEDO
STATE : OH
ZIP_CODE : 43624
ISSUE_DATE : 8412
EXPIRATION_DATE : 8912
CALL_SIGN :
TRANSMITTER_CITY : TOLEDO
TRANSMITTER_COUNTY : LUCAS
TRANSMITTER_STATE : OH
FREQUENCY : 00851.487500
LONGITITUDE : 0833202
LATITUDE : 413921
NUM_OF_UNITS : 0001
BASE_CLASS : FB2
ELEVATION : 000587
HEIGHT : 000300
POWER : 00007000
EMISSION : 20F3
TFQ : 000.0
MOBILE_LV : 0000
MOBILE_HH : 0000
MOBILE_AC : 0000
MOBILE_MR : 0000
MOBILE_PG : 0000
STATUS : P
FCC_KEY : 0000843534012D
TRANSMITTER_STREET : ONE GOVERNMENT CENTER
EFFECTIVE_RADIATED_POWER :

PRINTED IN U.S.A.

```
SERVICE_CODE                : YP
LICENSEE_NAME               : AUSTINTOWN, TOWNSHIP OF
STREET                      : 82 OHLTOWN ROAD
CITY                        : AUSTINTOWN
STATE                       : OH
ZIP_CODE                    : 44515
ISSUE_DATE                  : 8904
EXPIRATION_DATE             : 0000
CALL_SIGN                   :
TRANSMITTER_CITY            : AUSTINTOWN
TRANSMITTER_COUNTY          : MAHONING
TRANSMITTER_STATE           : OH
FREQUENCY                   : 00851.812500
LONGITITUDE                 : 0804431
LATITUDE                    : 410422
NUM_OF_UNITS                : 0001
BASE_CLASS                  : FB2
ELEVATION                   : 001115
HEIGHT                      : 000497
POWER                       : 00007000
EMISSION                    :        16K0F3E
TFQ                         : 000.0
MOBILE_LV                   : 0000
MOBILE_HH                   : 0000
MOBILE_AC                   : 0000
MOBILE_MR                   : 0000
MOBILE_PG                   : 0000
STATUS                      : T
FCC_KEY                     : 0002284112177A
TRANSMITTER_STREET          : BARRINGTON DRIVE
EFFECTIVE_RADIATED_POWER    : 0064.000

SERVICE_CODE                : GP
LICENSEE_NAME               : CANTON, CITY OF
STREET                      : 218 CLEVELAND AVE., SW
CITY                        : CANTON
STATE                       : OH
ZIP_CODE                    : 44702
ISSUE_DATE                  : 8812
EXPIRATION_DATE             : 9312
CALL_SIGN                   : WNMT913
TRANSMITTER_CITY            : CANTON
TRANSMITTER_COUNTY          : STARK
TRANSMITTER_STATE           : OH
FREQUENCY                   : 00851.887500
LONGITITUDE                 : 0812309
LATITUDE                    : 404957
NUM_OF_UNITS                : 0001
BASE_CLASS                  : FB2
ELEVATION                   : 001240
HEIGHT                      : 000170
POWER                       : 00007000
EMISSION                    :        16K0F2D
TFQ                         : 000.0
MOBILE_LV                   : 0000
MOBILE_HH                   : 0000
MOBILE_AC                   : 0000
MOBILE_MR                   : 0000
MOBILE_PG                   : 0000
STATUS                      : T
FCC_KEY                     : 0100488810076A
TRANSMITTER_STREET          : INTERSECTION OF 32ND & CROMER
EFFECTIVE_RADIATED_POWER    : 0130.000
```

```
SERVICE_CODE                : YP
LICENSEE_NAME               : MIAMI, COUNTY OF
STREET                      : 201 W. MAIN ST.
CITY                        : TROY
STATE                       : OH
ZIP_CODE                    : 45373
ISSUE_DATE                  : 8904
EXPIRATION_DATE             : 0000
CALL_SIGN                   :
TRANSMITTER_CITY            : TROY
TRANSMITTER_COUNTY          : MIAMI
TRANSMITTER_STATE           : OH
FREQUENCY                   : 00851.737500
LONGITITUDE                 : 0841202
LATITUDE                    : 400225
NUM_OF_UNITS                : 0001
BASE_CLASS                  : FB2
ELEVATION                   : 000841
HEIGHT                      : 000200
POWER                       : 00010000
EMISSION                    :        20K0F3E
TFQ                         : 000.0
MOBILE_LV                   : 0000
MOBILE_HH                   : 0000
MOBILE_AC                   : 0000
MOBILE_MR                   : 0000
MOBILE_PG                   : 0000
STATUS                      : T
FCC_KEY                     : 0011789810006V
TRANSMITTER_STREET          : 201 W. MAIN ST.
EFFECTIVE_RADIATED_POWER    : 0200.000

SERVICE_CODE                : YP
LICENSEE_NAME               : GEAUGA, COUNTY OF
STREET                      : 219 MAIN ST.
CITY                        : CHARDON
STATE                       : OH
ZIP_CODE                    : 44024
ISSUE_DATE                  : 8808
EXPIRATION_DATE             : 9308
CALL_SIGN                   : WNGS649
TRANSMITTER_CITY            : CHARDON
TRANSMITTER_COUNTY          : GEAUGA
TRANSMITTER_STATE           : OH
FREQUENCY                   : 00851.537500
LONGITITUDE                 : 0811135
LATITUDE                    : 413024
NUM_OF_UNITS                : 0001
BASE_CLASS                  : FB2
ELEVATION                   : 001320
HEIGHT                      : 000300
POWER                       : 00004000
EMISSION                    :        20K0F3E
TFQ                         : 000.0
MOBILE_LV                   : 0000
MOBILE_HH                   : 0000
MOBILE_AC                   : 0000
MOBILE_MR                   : 0000
MOBILE_PG                   : 0000
STATUS                      : T
FCC_KEY                     : 0011586810003E
TRANSMITTER_STREET          : 13281 PAINESVILLE RAVENNA RD.
EFFECTIVE_RADIATED_POWER    : 0115.000
```

SERVICE_CODE : GP
LICENSEE_NAME : DAYTON, CITY OF
STREET : TERMINAL BUILDING/AVIATION DEP
CITY : VANDALIA
STATE : OH
ZIP_CODE : 45377
ISSUE_DATE : 8804
EXPIRATION_DATE : 9304
CALL_SIGN : WNLN241
TRANSMITTER_CITY : VANDALIA
TRANSMITTER_COUNTY : MONTGOMERY
TRANSMITTER_STATE : OH
FREQUENCY : 00852.012500
LONGITITUDE : 0841258
LATITUDE : 395408
NUM_OF_UNITS : 0085
BASE_CLASS : FB2/MO
ELEVATION : 001004
HEIGHT : 000038
POWER : 00003500
EMISSION : 20K0F3E
TFQ : 000.0
MOBILE_LV : 0045
MOBILE_HH : 0040
MOBILE_AC : 0000
MOBILE_MR : 0000
MOBILE_PG : 0000
STATUS : T
FCC_KEY : 0008803608333A
TRANSMITTER_STREET : CRASH FIRE RESCUE BUILDING
EFFECTIVE_RADIATED_POWER : 0108.000

SERVICE_CODE : YP
LICENSEE_NAME : SUMMIT, COUNTY OF
STREET : 53 EAST CENTER STREET
CITY : AKRON
STATE : OH
ZIP_CODE : 44308
ISSUE_DATE : 8902
EXPIRATION_DATE : 9402
CALL_SIGN : WNNP338
TRANSMITTER_CITY : AKRON
TRANSMITTER_COUNTY : SUMMIT
TRANSMITTER_STATE : OH
FREQUENCY : 00852.037500
LONGITITUDE : 0813707
LATITUDE : 410456
NUM_OF_UNITS : 0001
BASE_CLASS : FB2
ELEVATION : 000954
HEIGHT : 000440
POWER : 00012500
EMISSION : 20K0F3E
TFQ : 000.0
MOBILE_LV : 0000
MOBILE_HH : 0000
MOBILE_AC : 0000
MOBILE_MR : 0000
MOBILE_PG : 0000
STATUS : T
FCC_KEY : 01130880100978
TRANSMITTER_STREET : FIRST NATIONAL TOWER
EFFECTIVE_RADIATED_POWER : 0125.000

SERVICE_CODE : YP
LICENSEE_NAME : STRONGVILLE, CITY OF
STREET : 18688 ROYALTON RD
CITY : STRONGVILLE
STATE : OH
ZIP_CODE : 44136
ISSUE_DATE : 8412
EXPIRATION_DATE : 8912
CALL_SIGN : KNER494
TRANSMITTER_CITY : STRONGVILLE
TRANSMITTER_COUNTY : CUYAHOGA
TRANSMITTER_STATE : OH
FREQUENCY : 00852.012500
LONGITITUDE : 0814312
LATITUDE : 412243
NUM_OF_UNITS : 0500
BASE_CLASS : FB2/MO
ELEVATION : 001050
HEIGHT : 000510
POWER : 00007000
EMISSION : 20F3/16F9
TFQ : 000.0
MOBILE_LV : 0420
MOBILE_HH : 0080
MOBILE_AC : 0000
MOBILE_MR : 0000
MOBILE_PG : 0020
STATUS : P
FCC_KEY : 00000001915958
TRANSMITTER_STREET : 18688 ROYALTON RD
EFFECTIVE_RADIATED_POWER :

SERVICE_CODE : YP
LICENSEE_NAME : CANTON, CITY OF
STREET : 218 CLEVELAND AVE. S.W.
CITY : CANTON
STATE : OH
ZIP_CODE : 44702
ISSUE_DATE : 8610
EXPIRATION_DATE : 9110
CALL_SIGN : WNHD787
TRANSMITTER_CITY : CANTON
TRANSMITTER_COUNTY : STARK
TRANSMITTER_STATE : OH
FREQUENCY : 00852.537500
LONGITITUDE : 0812309
LATITUDE : 404957
NUM_OF_UNITS : 0500
BASE_CLASS : FB2/MO
ELEVATION : 001240
HEIGHT : 000185
POWER : 00007000
EMISSION : 20F3
TFQ : T84.0
MOBILE_LV : 0250
MOBILE_HH : 0250
MOBILE_AC : 0000
MOBILE_MR : 0000
MOBILE_PG : 0000
STATUS : T
FCC_KEY : 0062786810057F
TRANSMITTER_STREET : 32ND AND CROMER AVE. N.W.

PRINTED IN U.S.A.

SERVICE_CODE : YP
LICENSEE_NAME : CUYAHOGA, COUNTY OF
STREET : 1050 TERMINAL TOWER
CITY : CLEVELAND
STATE : OH
ZIP_CODE : 44113
ISSUE_DATE : 8904
EXPIRATION_DATE : 0000
CALL_SIGN :
TRANSMITTER_CITY : CLEVELAND
TRANSMITTER_COUNTY : CUYAHOGA
TRANSMITTER_STATE : OH
FREQUENCY : 00852.062500
LONGITITUDE : 0814142
LATITUDE : 412955
NUM_OF_UNITS : 0001
BASE_CLASS : FB2
ELEVATION : 000664
HEIGHT : 000642
POWER : 00007000
EMISSION : 16K0F3E
TFQ : DNA.0
MOBILE_LV : 0000
MOBILE_HH : 0000
MOBILE_AC : 0000
MOBILE_MR : 0000
MOBILE_PG : 0000
STATUS : T
FCC_KEY : 0040389810035A
TRANSMITTER_STREET : 1 PUBLIC SQ./TERMINAL TOWER
EFFECTIVE_RADIATED_POWER : 0125.000

SERVICE_CODE : YP
LICENSEE_NAME : AKRON, CITY OF
STREET : 1055 HOME AVENUE
CITY : AKRON
STATE : OH
ZIP_CODE : 44310
ISSUE_DATE : 8903
EXPIRATION_DATE : 0000
CALL_SIGN : WNNE207
TRANSMITTER_CITY : COPLEY
TRANSMITTER_COUNTY : SUMMIT
TRANSMITTER_STATE : OH
FREQUENCY : 00852.087500
LONGITITUDE : 0813803
LATITUDE : 410456
NUM_OF_UNITS : 0001
BASE_CLASS : FB2
ELEVATION : 001110
HEIGHT : 000422
POWER : 00007000
EMISSION : 16K0F3E
TFQ : 000.0
MOBILE_LV : 0000
MOBILE_HH : 0000
MOBILE_AC : 0000
MOBILE_MR : 0000
MOBILE_PG : 0000
STATUS : T
FCC_KEY : 0092688810069C
TRANSMITTER_STREET : 2101 CLEVELAND-MASSILLON RD.
EFFECTIVE_RADIATED_POWER : 0064.000

SERVICE_CODE : YP
LICENSEE_NAME : TOLEDO, CITY OF
STREET : ONE GOVERNMENT CENTER
CITY : TOLEDO
STATE : OH
ZIP_CODE : 43624
ISSUE_DATE : 8412
EXPIRATION_DATE : 8912
CALL_SIGN :
TRANSMITTER_CITY : TOLEDO
TRANSMITTER_COUNTY : LUCAS
TRANSMITTER_STATE : OH
FREQUENCY : 00852.062500
LONGITITUDE : 0833202
LATITUDE : 413921
NUM_OF_UNITS : 0001
BASE_CLASS : FB2
ELEVATION : 000587
HEIGHT : 000300
POWER : 00007000
EMISSION : 20F3
TFQ : 000.0
MOBILE_LV : 0000
MOBILE_HH : 0000
MOBILE_AC : 0000
MOBILE_MR : 0000
MOBILE_PG : 0000
STATUS : P
FCC_KEY : 0000843534012E
TRANSMITTER_STREET : ONE GOVERNMENT CENTER
EFFECTIVE_RADIATED_POWER :

SERVICE_CODE : GP
LICENSEE_NAME : MIAMI, TOWNSHIP OF
STREET : 2700 LYONS RD.
CITY : MIAMISBURG
STATE : OH
ZIP_CODE : 45342
ISSUE_DATE : 8903
EXPIRATION_DATE : 0000
CALL_SIGN :
TRANSMITTER_CITY : MIAMISBURG
TRANSMITTER_COUNTY : MONTGOMERY
TRANSMITTER_STATE : OH
FREQUENCY : 00852.062500
LONGITITUDE : 0841345
LATITUDE : 393756
NUM_OF_UNITS : 0030
BASE_CLASS : FB2/MO
ELEVATION : 000987
HEIGHT : 000120
POWER : 00007500
EMISSION : 20K0F3E
TFQ : DPL.0
MOBILE_LV : 0015
MOBILE_HH : 0015
MOBILE_AC : 0000
MOBILE_MR : 0000
MOBILE_PG : 0000
STATUS : T
FCC_KEY : 0031689810020A
TRANSMITTER_STREET : 2 PRESTIGE PLAZA
EFFECTIVE_RADIATED_POWER : 0203.000

PRINTED IN U.S.A.
PRINTED IN U.S.A.

SERVICE_CODE : YP
LICENSEE_NAME : CUYAHOGA FALLS, CITY OF
STREET : 2310 SECOND STREET
CITY : CUYAHOGA FALLS
STATE : OH
ZIP_CODE : 44221
ISSUE_DATE : 8902
EXPIRATION_DATE : 9402
CALL_SIGN : WNNE884
TRANSMITTER_CITY : CUYAHOGA FALLS
TRANSMITTER_COUNTY : SUMMIT
TRANSMITTER_STATE : OH
FREQUENCY : 00852.162500
LONGITITUDE : 0812812
LATITUDE : 410836
NUM_OF_UNITS : 0001
BASE_CLASS : FB2
ELEVATION : 001025
HEIGHT : 000185
POWER : 00007000
EMISSION : 20K0F3E
TFQ : 000.0
MOBILE_LV : 0000
MOBILE_HH : 0000
MOBILE_AC : 0000
MOBILE_MR : 0000
MOBILE_PG : 0000
STATUS : T
FCC_KEY : 0041888810032A
TRANSMITTER_STREET : 2560 BAILEY RD.
EFFECTIVE_RADIATED_POWER : 0125.000

SERVICE_CODE : YP
LICENSEE_NAME : CLEVELAND, CITY OF
STREET : 1300 ONTARIO AVE.,9TH FLOOR
CITY : CLEVELAND
STATE : OH
ZIP_CODE : 44113
ISSUE_DATE : 8509
EXPIRATION_DATE : 9009
CALL_SIGN :
TRANSMITTER_CITY : CLEVELAND
TRANSMITTER_COUNTY : CUYAHOGA
TRANSMITTER_STATE : OH
FREQUENCY : 00852.187500
LONGITITUDE : 0814041
LATITUDE : 413020
NUM_OF_UNITS : 0001
BASE_CLASS : FB2
ELEVATION : 000640
HEIGHT : 000095
POWER : 00009000
EMISSION : 20F3
TFQ : 000.0
MOBILE_LV : 0000
MOBILE_HH : 0000
MOBILE_AC : 0000
MOBILE_MR : 0000
MOBILE_PG : 0000
STATUS : P
FCC_KEY : 00008526140558
TRANSMITTER_STREET : 1300 ONTARIO AVE.,9TH FLOOR
EFFECTIVE RADIATED POWER : 0090.000

SERVICE_CODE : GP
LICENSEE_NAME : EUCLID, CITY OF
STREET : 545 E. 222 ST.
CITY : EUCLID
STATE : OH
ZIP_CODE : 44123
ISSUE_DATE : 8903
EXPIRATION_DATE : 9403
CALL_SIGN : WNNS501
TRANSMITTER_CITY : EUCLID
TRANSMITTER_COUNTY : CUYAHOGA
TRANSMITTER_STATE : OH
FREQUENCY : 00852.112500
LONGITITUDE : 0813142
LATITUDE : 413632
NUM_OF_UNITS : 0335
BASE_CLASS : FB2C/MO
ELEVATION : 000612
HEIGHT : 000085
POWER : 00010000
EMISSION : 20K0F3E
TFQ : 110.9
MOBILE_LV : 0215
MOBILE_HH : 0120
MOBILE_AC : 0000
MOBILE_MR : 0000
MOBILE_PG : 0000
STATUS : T
FCC_KEY : 0002284012910B
TRANSMITTER_STREET : 545 E. 222 ST.
EFFECTIVE_RADIATED_POWER : 0125.000

SERVICE_CODE : YP
LICENSEE_NAME : CLEVELAND, CITY OF
STREET : 1300 ONTARIO AVE.,9TH FLOOR
CITY : CLEVELAND
STATE : OH
ZIP_CODE : 44113
ISSUE_DATE : 8509
EXPIRATION_DATE : 9009
CALL_SIGN :
TRANSMITTER_CITY : CLEVELAND
TRANSMITTER_COUNTY : CUYAHOGA
TRANSMITTER_STATE : OH
FREQUENCY : 00852.137500
LONGITITUDE : 0814041
LATITUDE : 413020
NUM_OF_UNITS : 0001
BASE_CLASS : FB2
ELEVATION : 000640
HEIGHT : 000095
POWER : 00009000
EMISSION : 20F3
TFQ : 000.0
MOBILE_LV : 0000
MOBILE_HH : 0000
MOBILE_AC : 0000
MOBILE_MR : 0000
MOBILE_PG : 0000
STATUS : P
FCC_KEY : 0000852614052B
TRANSMITTER_STREET : 1300 ONTARIO AVE.

PRINTED IN U.S.A.

SERVICE_CODE : YP
LICENSEE_NAME : CUYAHOGA FALLS, CITY OF
STREET : 2310 SECOND STREET
CITY : CUYAHOGA FALLS
STATE : OH
ZIP_CODE : 44221
ISSUE_DATE : 8902
EXPIRATION_DATE : 9402
CALL_SIGN : WNNE884
TRANSMITTER_CITY : CUYAHOGA FALLS
TRANSMITTER_COUNTY : SUMMIT
TRANSMITTER_STATE : OH
FREQUENCY : 00853.162500
LONGITITUDE : 0812812
LATITUDE : 410836
NUM_OF_UNITS : 0001
BASE_CLASS : FB2
ELEVATION : 001025
HEIGHT : 000185
POWER : 00007000
EMISSION : 20K0F3E
TFQ : 000.0
MOBILE_LV : 0000
MOBILE_HH : 0000
MOBILE_AC : 0000
MOBILE_MR : 0000
MOBILE_PG : 0000
STATUS : T
FCC_KEY : 0041888810032B
TRANSMITTER_STREET : 2560 BAILEY RD.
EFFECTIVE_RADIATED_POWER : 0125.000

SERVICE_CODE : YP
LICENSEE_NAME : CLEVELAND, CITY OF
STREET : 1300 ONTARIO AVE.,9TH FLOOR
CITY : CLEVELAND
STATE : OH
ZIP_CODE : 44113
ISSUE_DATE : 8509
EXPIRATION_DATE : 9009
CALL_SIGN :
TRANSMITTER_CITY : CLEVELAND
TRANSMITTER_COUNTY : CUYAHOGA
TRANSMITTER_STATE : OH
FREQUENCY : 00853.187500
LONGITITUDE : 0814041
LATITUDE : 413020
NUM_OF_UNITS : 0001
BASE_CLASS : FB2
ELEVATION : 000640
HEIGHT : 000095
POWER : 00009000
EMISSION : 20F3
TFQ : 000.0
MOBILE_LV : 0000
MOBILE_HH : 0000
MOBILE_AC : 0000
MOBILE_MR : 0000
MOBILE_PG : 0000
STATUS : P
FCC_KEY : 0000852614055C
TRANSMITTER_STREET : 1300 ONTARIO AVE.,9TH FLOOR
EFFECTIVE_RADIATED_POWER : 0090.000

SERVICE_CODE : YP
LICENSEE_NAME : AKRON, CITY OF
STREET : 1055 HOME AVENUE
CITY : AKRON
STATE : OH
ZIP_CODE : 44310
ISSUE_DATE : 8903
EXPIRATION_DATE : 0000
CALL_SIGN : WNNE207
TRANSMITTER_CITY : COPLEY
TRANSMITTER_COUNTY : SUMMIT
TRANSMITTER_STATE : OH
FREQUENCY : 00853.112500
LONGITITUDE : 0813803
LATITUDE : 410456
NUM_OF_UNITS : 0001
BASE_CLASS : FB2
ELEVATION : 001110
HEIGHT : 000422
POWER : 00007000
EMISSION : 16K0F3E
TFQ : 000.0
MOBILE_LV : 0000
MOBILE_HH : 0000
MOBILE_AC : 0000
MOBILE_MR : 0000
MOBILE_PG : 0000
STATUS : T
FCC_KEY : 0092688810069E
TRANSMITTER_STREET : 2101 CLEVELAND-MASSILLON RD.
EFFECTIVE_RADIATED_POWER : 0064.000

SERVICE_CODE : YP
LICENSEE_NAME : CLEVELAND, CITY OF
STREET : 1300 ONTARIO AVE.,9TH FLOOR
CITY : CLEVELAND
STATE : OH
ZIP_CODE : 44113
ISSUE_DATE : 8509
EXPIRATION_DATE : 9009
CALL_SIGN :
TRANSMITTER_CITY : CLEVELAND
TRANSMITTER_COUNTY : CUYAHOGA
TRANSMITTER_STATE : OH
FREQUENCY : 00853.137500
LONGITITUDE : 0814041
LATITUDE : 413020
NUM_OF_UNITS : 0001
BASE_CLASS : FB2
ELEVATION : 000640
HEIGHT : 000095
POWER : 00009000
EMISSION : 20F3
TFQ : 000.0
MOBILE_LV : 0000
MOBILE_HH : 0000
MOBILE_AC : 0000
MOBILE_MR : 0000
MOBILE_PG : 0000
STATUS : P
FCC_KEY : 0000852614052C
TRANSMITTER_STREET : 1300 ONTARIO AVE.,9TH FLOOR
EFFECTIVE_RADIATED_POWER : 0090.000

PRINTED IN U.S.A.

SERVICE_CODE : YP
LICENSEE_NAME : MEDINA, CITY OF
STREET : 132 N. ELMWOOD
CITY : MEDINA
STATE : OH
ZIP_CODE : 44256
ISSUE_DATE : 8809
EXPIRATION_DATE : 9309
CALL_SIGN : WNMS416
TRANSMITTER_CITY : MEDINA
TRANSMITTER_COUNTY : MEDINA
TRANSMITTER_STATE : OH
FREQUENCY : 00852.262500
LONGITITUDE : 0815154
LATITUDE : 410652
NUM_OF_UNITS : 0500
BASE_CLASS : F82/MO
ELEVATION : 001182
HEIGHT : 000190
POWER : 00007000
EMISSION : 20K0F3E
TFQ : 000.0
MOBILE_LV : 0250
MOBILE_HH : 0250
MOBILE_AC : 0000
MOBILE_MR : 0000
MOBILE_PG : 0000
STATUS : T
FCC_KEY : 0041888810031B
TRANSMITTER_STREET : 5800 SOUTH COURT ST. SR 3
EFFECTIVE_RADIATED_POWER : 0125.000

SERVICE_CODE : YP
LICENSEE_NAME : CLEVELAND, CITY OF
STREET : 1300 ONTARIO AVE.,9TH FLOOR
CITY : CLEVELAND
STATE : OH
ZIP_CODE : 44113
ISSUE_DATE : 8509
EXPIRATION_DATE : 9009
CALL_SIGN :
TRANSMITTER_CITY : CLEVELAND
TRANSMITTER_COUNTY : CUYAHOGA
TRANSMITTER_STATE : OH
FREQUENCY : 00852.287500
LONGITITUDE : 0813608
LATITUDE : 412921
NUM_OF_UNITS : 0001
BASE_CLASS : F82
ELEVATION : 000860
HEIGHT : 000195
POWER : 00009000
EMISSION : 20F3
TFQ : 000.0
MOBILE_LV : 0000
MOBILE_HH : 0000
MOBILE_AC : 0000
MOBILE_MR : 0000
MOBILE_PG : 0000
STATUS : P
FCC_KEY : 00008526140598
TRANSMITTER_STREET : 1300 ONTARIO AVE.
EFFECTIVE_RADIATED_POWER : 0090.000

SERVICE_CODE : YP
LICENSEE_NAME : GEAUGA, COUNTY OF
STREET : 219 MAIN ST.
CITY : CHARDON
STATE : OH
ZIP_CODE : 44024
ISSUE_DATE : 8808
EXPIRATION_DATE : 9308
CALL_SIGN : WNGS649
TRANSMITTER_CITY : CHARDON
TRANSMITTER_COUNTY : GEAUGA
TRANSMITTER_STATE : OH
FREQUENCY : 00852.212500
LONGITITUDE : 0811135
LATITUDE : 413024
NUM_OF_UNITS : 0001
BASE_CLASS : F82
ELEVATION : 001320
HEIGHT : 000300
POWER : 00004000
EMISSION : 20K0F3E
TFQ : 000.0
MOBILE_LV : 0000
MOBILE_HH : 0000
MOBILE_AC : 0000
MOBILE_MR : 0000
MOBILE_PG : 0000
STATUS : T
FCC_KEY : 0011586810003B
TRANSMITTER_STREET : 13281 PAINESVILLE RAVENNA RD.
EFFECTIVE_RADIATED_POWER : 0115.000

SERVICE_CODE : YP
LICENSEE_NAME : CLEVELAND, CITY OF
STREET : 1300 ONTARIO AVE.,9TH FLOOR
CITY : CLEVELAND
STATE : OH
ZIP_CODE : 44113
ISSUE_DATE : 8509
EXPIRATION_DATE : 9009
CALL_SIGN :
TRANSMITTER_CITY : CLEVELAND
TRANSMITTER_COUNTY : CUYAHOGA
TRANSMITTER_STATE : OH
FREQUENCY : 00852.237500
LONGITITUDE : 0814728
LATITUDE : 412547
NUM_OF_UNITS : 0001
BASE_CLASS : F82
ELEVATION : 000765
HEIGHT : 000169
POWER : 00009000
EMISSION : 20F3
TFQ : 000.0
MOBILE_LV : 0000
MOBILE_HH : 0000
MOBILE_AC : 0000
MOBILE_MR : 0000
MOBILE_PG : 0000
STATUS : P
FCC_KEY : 00008526140578
TRANSMITTER_STREET : 1300 ONTARIO AVE.,9TH FLOOR
EFFECTIVE RADIATED POWER : 0090.000

PRINTED IN U.S.A.

SERVICE_CODE : YP
LICENSEE_NAME : AKRON, CITY OF
STREET : 1055 HOME AVE.
CITY : AKRON
STATE : OH
ZIP_CODE : 44310
ISSUE_DATE : 8903
EXPIRATION_DATE : 0000
CALL_SIGN : WNNE207
TRANSMITTER_CITY : COPLEY
TRANSMITTER_COUNTY : SUMMIT
TRANSMITTER_STATE : OH
FREQUENCY : 00852.362500
LONGITITUDE : 0813803
LATITUDE : 410456
NUM_OF_UNITS : 0001
BASE_CLASS : FB2
ELEVATION : 001110
HEIGHT : 000422
POWER : 00007000
EMISSION : 16K0F3E
TFQ : 000.0
MOBILE_LV : 0000
MOBILE_HH : 0000
MOBILE_AC : 0000
MOBILE_MR : 0000
MOBILE_PG : 0000
STATUS : T
FCC_KEY : 0032289810022A
TRANSMITTER_STREET : 2101 CLEVELAND MASSILLON RD.
EFFECTIVE_RADIATED_POWER : 0064.000

SERVICE_CODE : YP
LICENSEE_NAME : AKRON, CITY OF
STREET : 1055 HOME AVENUE
CITY : AKRON
STATE : OH
ZIP_CODE : 44310
ISSUE_DATE : 8903
EXPIRATION_DATE : 0000
CALL_SIGN : WNNE207
TRANSMITTER_CITY : COPLEY
TRANSMITTER_COUNTY : SUMMIT
TRANSMITTER_STATE : OH
FREQUENCY : 00852.387500
LONGITITUDE : 0813803
LATITUDE : 410456
NUM_OF_UNITS : 0001
BASE_CLASS : FB2
ELEVATION : 001110
HEIGHT : 000422
POWER : 00007000
EMISSION : 16K0F3E
TFQ : 000.0
MOBILE_LV : 0000
MOBILE_HH : 0000
MOBILE_AC : 0000
MOBILE_MR : 0000
MOBILE_PG : 0000
STATUS : T
FCC_KEY : 0092688810069D
TRANSMITTER_STREET : 2101 CLEVELAND-MASSILLON RD.
EFFECTIVE_RADIATED_POWER : 0064.000

SERVICE_CODE : YP
LICENSEE_NAME : SUMMIT, COUNTY OF
STREET : 53 EAST CENTER STREET
CITY : AKRON
STATE : OH
ZIP_CODE : 44308
ISSUE_DATE : 8902
EXPIRATION_DATE : 9402
CALL_SIGN : WNNP338
TRANSMITTER_CITY : AKRON
TRANSMITTER_COUNTY : SUMMIT
TRANSMITTER_STATE : OH
FREQUENCY : 00852.312500
LONGITITUDE : 0813707
LATITUDE : 410456
NUM_OF_UNITS : 0001
BASE_CLASS : FB2
ELEVATION : 000954
HEIGHT : 000440
POWER : 00012500
EMISSION : 20K0F3E
TFQ : 000.0
MOBILE_LV : 0000
MOBILE_HH : 0000
MOBILE_AC : 0000
MOBILE_MR : 0000
MOBILE_PG : 0000
STATUS : T
FCC_KEY : 0113088010097C
TRANSMITTER_STREET : FIRST NATIONAL TOWER
EFFECTIVE_RADIATED_POWER : 0125.000

SERVICE_CODE : YP
LICENSEE_NAME : CLEVELAND, CITY OF
STREET : 1300 ONTARIO AVE.,9TH FLOOR
CITY : CLEVELAND
STATE : OH
ZIP_CODE : 44113
ISSUE_DATE : 8509
EXPIRATION_DATE : 9009
CALL_SIGN :
TRANSMITTER_CITY : CLEVELAND
TRANSMITTER_COUNTY : CUYAHOGA
TRANSMITTER_STATE : OH
FREQUENCY : 00852.337500
LONGITITUDE : 0814059
LATITUDE : 412522
NUM_OF_UNITS : 0001
BASE_CLASS : FB2
ELEVATION : 000760
HEIGHT : 000220
POWER : 00009000
EMISSION : 20F3
TFQ : 000.0
MOBILE_LV : 0000
MOBILE_HH : 0000
MOBILE_AC : 0000
MOBILE_MR : 0000
MOBILE_PG : 0000
STATUS : P
FCC_KEY : 0000852614062B
TRANSMITTER_STREET : 1300 ONTARIO AVE.,9TH FLOOR
EFFECTIVE_RADIATED_POWER : [illegible]

```
SERVICE_CODE                : YP
LICENSEE_NAME               : LAKE, COUNTY OF
STREET                      : 8505 GARFIELD ROAD
CITY                        : KIRTLAND
STATE                       : OH
ZIP_CODE                    : 44060
ISSUE_DATE                  : 8512
EXPIRATION_DATE             : 9012
CALL_SIGN                   : WNAS488
TRANSMITTER_CITY            : KIRTLAND
TRANSMITTER_COUNTY          : LAKE
TRANSMITTER_STATE           : OH
FREQUENCY                   : 00852.437500
LONGITITUDE                 : 0810256
LATITUDE                    : 414112
NUM_OF_UNITS                : 0001
BASE_CLASS                  : FB/FB2
ELEVATION                   : 001270
HEIGHT                      : 000210
POWER                       : 070/8000
EMISSION                    :        20F3/F9Y
TFQ                         : 000.0
MOBILE_LV                   :
MOBILE_HH                   :
MOBILE_AC                   :
MOBILE_MR                   :
MOBILE_PG                   :
STATUS                      : P
FCC_KEY                     : 0000853314065E
TRANSMITTER_STREET          : 8505 GARFIELD ROAD
EFFECTIVE_RADIATED_POWER    :

SERVICE_CODE                : YP
LICENSEE_NAME               : TOLEDO, CITY OF
STREET                      : ONE GOVERNMENT CENTER
CITY                        : TOLEDO
STATE                       : OH
ZIP_CODE                    : 43624
ISSUE_DATE                  : 8412
EXPIRATION_DATE             : 8912
CALL_SIGN                   :
TRANSMITTER_CITY            : TOLEDO
TRANSMITTER_COUNTY          : LUCAS
TRANSMITTER_STATE           : OH
FREQUENCY                   : 00852.462500
LONGITITUDE                 : 0833202
LATITUDE                    : 413921
NUM_OF_UNITS                : 0001
BASE_CLASS                  : FB2
ELEVATION                   : 000587
HEIGHT                      : 000300
POWER                       : 00007000
EMISSION                    :            20F3
TFQ                         : 000.0
MOBILE_LV                   : 0000
MOBILE_HH                   : 0000
MOBILE_AC                   : 0000
MOBILE_MR                   : 0000
MOBILE_PG                   : 0000
STATUS                      : P
FCC_KEY                     : 0000843534012G
TRANSMITTER_STREET          : ONE GOVERNMENT CENTER
EFFECTIVE_RADIATED_POWER    :
```

PRINTED IN U.S.A.

```
SERVICE_CODE                : YP
LICENSEE_NAME               : LAKE, COUNTY OF
STREET                      : 8505 GARFIELD ROAD
CITY                        : KIRTLAND
STATE                       : OH
ZIP_CODE                    : 44060
ISSUE_DATE                  : 8512
EXPIRATION_DATE             : 9012
CALL_SIGN                   : WNAS488
TRANSMITTER_CITY            : KIRTLAND
TRANSMITTER_COUNTY          : LAKE
TRANSMITTER_STATE           : OH
FREQUENCY                   : 00852.412500
LONGITITUDE                 : 0810256
LATITUDE                    : 414112
NUM_OF_UNITS                : 0001
BASE_CLASS                  : FB/FB2
ELEVATION                   : 001270
HEIGHT                      : 000210
POWER                       : 070/8000
EMISSION                    :        20F3/F9Y
TFQ                         : 000.0
MOBILE_LV                   :
MOBILE_HH                   :
MOBILE_AC                   :
MOBILE_MR                   :
MOBILE_PG                   :
STATUS                      : P
FCC_KEY                     : 0000853314065D
TRANSMITTER_STREET          : 8505 GARFIELD ROAD
EFFECTIVE_RADIATED_POWER    :

SERVICE_CODE                : YP
LICENSEE_NAME               : TOLEDO, CITY OF
STREET                      : ONE GOVERNMENT CENTER
CITY                        : TOLEDO
STATE                       : OH
ZIP_CODE                    : 43624
ISSUE_DATE                  : 8412
EXPIRATION_DATE             : 8912
CALL_SIGN                   :
TRANSMITTER_CITY            : TOLEDO
TRANSMITTER_COUNTY          : LUCAS
TRANSMITTER_STATE           : OH
FREQUENCY                   : 00852.437500
LONGITITUDE                 : 0833202
LATITUDE                    : 413921
NUM_OF_UNITS                : 0001
BASE_CLASS                  : FB2
ELEVATION                   : 000587
HEIGHT                      : 000300
POWER                       : 00007000
EMISSION                    :            20F3
TFQ                         : 000.0
MOBILE_LV                   : 0000
MOBILE_HH                   : 0000
MOBILE_AC                   : 0000
MOBILE_MR                   : 0000
MOBILE_PG                   : 0000
STATUS                      : P
FCC_KEY                     : 0000843534012F
TRANSMITTER_STREET          : ONE GOVERNMENT CENTER
EFFECTIVE_RADIATED_POWER    :
```

SERVICE_CODE : YP
LICENSEE_NAME : SUMMIT, COUNTY OF
STREET : 53 EAST CENTER STREET
CITY : AKRON
STATE : OH
ZIP_CODE : 44308
ISSUE_DATE : 8902
EXPIRATION_DATE : 9402
CALL_SIGN : WNNP338
TRANSMITTER_CITY : AKRON
TRANSMITTER_COUNTY : SUMMIT
TRANSMITTER_STATE : OH
FREQUENCY : 00852.512500
LONGITITUDE : 0813707
LATITUDE : 410456
NUM_OF_UNITS : 0001
BASE_CLASS : FB2
ELEVATION : 000954
HEIGHT : 000440
POWER : 00012500
EMISSION : 20K0F3E
TFQ : 000.0
MOBILE_LV : 0000
MOBILE_HH : 0000
MOBILE_AC : 0000
MOBILE_MR : 0000
MOBILE_PG : 0000
STATUS : T
FCC_KEY : 0113088010097D
TRANSMITTER_STREET : FIRST NATIONAL TOWER
EFFECTIVE_RADIATED_POWER : 0125.000

SERVICE_CODE : YP
LICENSEE_NAME : CANTON, CITY OF
STREET : 218 CLEVELAND AVE. S.W.
CITY : CANTON
STATE : OH
ZIP_CODE : 44702
ISSUE_DATE : 8610
EXPIRATION_DATE : 9110
CALL_SIGN : WNHD787
TRANSMITTER_CITY : CANTON
TRANSMITTER_COUNTY : STARK
TRANSMITTER_STATE : OH
FREQUENCY : 00852.537500
LONGITITUDE : 0812235
LATITUDE : 404751
NUM_OF_UNITS : 0001
BASE_CLASS : FB2
ELEVATION : 001050
HEIGHT : 000195
POWER : 00007000
EMISSION : 20F3
TFQ : TBA.0
MOBILE_LV : 0000
MOBILE_HH : 0000
MOBILE_AC : 0000
MOBILE_MR : 0000
MOBILE_PG : 0000
STATUS : T
FCC_KEY : 0062786810057A
TRANSMITTER_STREET : 218 CLEVELAND AVE. S.W.
EFFECTIVE_RADIATED_POWER : 0240.000

SERVICE_CODE : YP
LICENSEE_NAME : LAKE, COUNTY OF
STREET : 8505 GARFIELD ROAD
CITY : KIRTLAND
STATE : OH
ZIP_CODE : 44060
ISSUE_DATE : 8512
EXPIRATION_DATE : 9012
CALL_SIGN : WNAS488
TRANSMITTER_CITY : KIRTLAND
TRANSMITTER_COUNTY : LAKE
TRANSMITTER_STATE : OH
FREQUENCY : 00852.462500
LONGITITUDE : 0810256
LATITUDE : 414112
NUM_OF_UNITS : 0001
BASE_CLASS : FB/FB2
ELEVATION : 001270
HEIGHT : 000210
POWER : 070/8000
EMISSION : 20F3/F9Y
TFQ : 000.0
MOBILE_LV :
MOBILE_HH :
MOBILE_AC :
MOBILE_MR :
MOBILE_PG :
STATUS : P
FCC_KEY : 0000853314065P
TRANSMITTER_STREET : 8505 GARFIELD ROAD
EFFECTIVE_RADIATED_POWER :

SERVICE_CODE : YP
LICENSEE_NAME : TOLEDO, CITY OF
STREET : ONE GOVERNMENT CENTER
CITY : TOLEDO
STATE : OH
ZIP_CODE : 43624
ISSUE_DATE : 8412
EXPIRATION_DATE : 8912
CALL_SIGN :
TRANSMITTER_CITY : TOLEDO
TRANSMITTER_COUNTY : LUCAS
TRANSMITTER_STATE : OH
FREQUENCY : 00852.487500
LONGITITUDE : 0833202
LATITUDE : 413921
NUM_OF_UNITS : 0001
BASE_CLASS : FB2
ELEVATION : 000587
HEIGHT : 000300
POWER : 00007000
EMISSION : 20F3
TFQ : 000.0
MOBILE_LV : 0000
MOBILE_HH : 0000
MOBILE_AC : 0000
MOBILE_MR : 0000
MOBILE_PG : 0000
STATUS : P
FCC_KEY : 0000843534012H
TRANSMITTER_STREET : ONE GOVERNMENT CENTER
EFFECTIVE_RADIATED POWER :

PRINTED IN U.S.A.

SERVICE_CODE : YP
LICENSEE_NAME : STRONGVILLE, CITY OF
STREET : 18688 ROYALTON RD
CITY : STRONGVILLE
STATE : OH
ZIP_CODE : 44136
ISSUE_DATE : 8412
EXPIRATION_DATE : 8512
CALL_SIGN : KNER494
TRANSMITTER_CITY : STRONGSVILLE
TRANSMITTER_COUNTY : CUYAHOGA
TRANSMITTER_STATE : OH
FREQUENCY : 00853.012500
LONGITITUDE : 0814312
LATITUDE : 412245
NUM_OF_UNITS : 0500
BASE_CLASS : FB2/MO
ELEVATION : 001050
HEIGHT : 000510
POWER : 00007000
EMISSION : 20F3/16F9
TFQ : 000.0
MOBILE_LV : 0420
MOBILE_HH : 0080
MOBILE_AC : 0000
MOBILE_MR : 0000
MOBILE_PG : 0020
STATUS : P
FCC_KEY : 00000001916006
TRANSMITTER_STREET : 18688 ROYALTON RD
EFFECTIVE_RADIATED_POWER :

SERVICE_CODE : YP
LICENSEE_NAME : STRONGVILLE, CITY OF
STREET : 18688 ROYALTON RD
CITY : STRONGVILLE
STATE : OH
ZIP_CODE : 44136
ISSUE_DATE : 8308
EXPIRATION_DATE : 8808
CALL_SIGN : KNER494
TRANSMITTER_CITY : STRONGVILLE
TRANSMITTER_COUNTY : CUYAHOGA
TRANSMITTER_STATE : OH
FREQUENCY : 00853.012500
LONGITITUDE : 0815001
LATITUDE : 411856
NUM_OF_UNITS : 0500
BASE_CLASS : MO
ELEVATION : 000938
HEIGHT : 000000
POWER : 00003500
EMISSION : 0000020000F3 0
TFQ : 000.0
MOBILE_LV : 0420
MOBILE_HH : 0080
MOBILE_AC : 0000
MOBILE_MR : 0000
MOBILE_PG : 0020
STATUS :
FCC_KEY : 00000001916048
TRANSMITTER_STREET : 18688 ROYALTON RD
EFFECTIVE_RADIATED_POWER :

SERVICE_CODE : YP
LICENSEE_NAME : AUSTINTOWN, TOWNSHIP OF
STREET : 82 OHLTOWN ROAD
CITY : AUSTINTOWN
STATE : OH
ZIP_CODE : 44515
ISSUE_DATE : 8904
EXPIRATION_DATE : 0000
CALL_SIGN :
TRANSMITTER_CITY : AUSTINTOWN
TRANSMITTER_COUNTY : MAHONING
TRANSMITTER_STATE : OH
FREQUENCY : 00852.812500
LONGITITUDE : 0804431
LATITUDE : 410422
NUM_OF_UNITS : 0001
BASE_CLASS : FB2
ELEVATION : 001115
HEIGHT : 000497
POWER : 00007000
EMISSION : 16K0F3E
TFQ : 000.0
MOBILE_LV : 0000
MOBILE_HH : 0000
MOBILE_AC : 0000
MOBILE_MR : 0000
MOBILE_PG : 0000
STATUS : T
FCC_KEY : 00022841121770
TRANSMITTER_STREET : BARRINGTON DRIVE
EFFECTIVE_RADIATED_POWER : 0064.000

SERVICE_CODE : YP
LICENSEE_NAME : LAKE, COUNTY OF
STREET : 8505 GARFIELD ROAD
CITY : KIRTLAND
STATE : OH
ZIP_CODE : 44060
ISSUE_DATE : 8512
EXPIRATION_DATE : 9012
CALL_SIGN : WNAS488
TRANSMITTER_CITY : KIRTLAND
TRANSMITTER_COUNTY : LAKE
TRANSMITTER_STATE : OH
FREQUENCY : 00853.462500
LONGITITUDE : 0810256
LATITUDE : 414112
NUM_OF_UNITS : 0001
BASE_CLASS : FB/FB2
ELEVATION : 001270
HEIGHT : 000210
POWER : 070/8000
EMISSION : 20F3/F9Y
TFQ : 000.0
MOBILE_LV :
MOBILE_HH :
MOBILE_AC :
MOBILE_MR :
MOBILE_PG :
STATUS : P
FCC_KEY : 0000853314C65I
TRANSMITTER_STREET : 8505 GARFIELD ROAD
EFFECTIVE RADIATED POWER :

```
SERVICE_CODE                : YP
LICENSEE_NAME               : CANTON, CITY OF
STREET                      : 218 CLEVELAND AVE. S.W.
CITY                        : CANTON
STATE                       : OH
ZIP_CODE                    : 44702
ISSUE_DATE                  : 8610
EXPIRATION_DATE             : 9110
CALL_SIGN                   : WNHD787
TRANSMITTER_CITY            : CANTON
TRANSMITTER_COUNTY          : STARK
TRANSMITTER_STATE           : OH
FREQUENCY                   : 00853.037500
LONGITITUDE                 : 0812235
LATITUDE                    : 404751
NUM_OF_UNITS                : 0001
BASE_CLASS                  : FB2
ELEVATION                   : 001050
HEIGHT                      : 000195
POWER                       : 00007000
EMISSION                    :          20F3
TFQ                         : TBA.0
MOBILE_LV                   : 0000
MOBILE_HH                   : 0000
MOBILE_AC                   : 0000
MOBILE_MR                   : 0000
MOBILE_PG                   : 0000
STATUS                      : T
FCC_KEY                     : 0062786810057C
TRANSMITTER_STREET          : 218 CLEVELAND AVE. S.W.
EFFECTIVE_RADIATED_POWER    : 0240.000

SERVICE_CODE                : YP
LICENSEE_NAME               : CANTON, CITY OF
STREET                      : 218 CLEVELAND AVE. S.W.
CITY                        : CANTON
STATE                       : OH
ZIP_CODE                    : 44702
ISSUE_DATE                  : 8610
EXPIRATION_DATE             : 9110
CALL_SIGN                   : WNHD787
TRANSMITTER_CITY            : CANTON
TRANSMITTER_COUNTY          : STARK
TRANSMITTER_STATE           : OH
FREQUENCY                   : 00853.037500
LONGITITUDE                 : 0812309
LATITUDE                    : 404957
NUM_OF_UNITS                : 0500
BASE_CLASS                  : FB2/MO
ELEVATION                   : 001240
HEIGHT                      : 000185
POWER                       : 00007000
EMISSION                    :          20F3
TFQ                         : TBA.0
MOBILE_LV                   : 0250
MOBILE_HH                   : 0250
MOBILE_AC                   : 0000
MOBILE_MR                   : 0000
MOBILE_PG                   : 0000
STATUS                      : T
FCC_KEY                     : 0062786810057H
TRANSMITTER_STREET          : 32ND AND CROMER AVE. N.W.
EFFECTIVE_RADIATED_POWER    : 0180.000
```

```
SERVICE_CODE                : GP
LICENSEE_NAME               : CANTON, CITY OF
STREET                      : 218 CLEVELAND SW FIRE DEPT
CITY                        : CANTON
STATE                       : OH
ZIP_CODE                    : 44703
ISSUE_DATE                  : 8308
EXPIRATION_DATE             : 8808
CALL_SIGN                   : KNGL569
TRANSMITTER_CITY            : CANTON
TRANSMITTER_COUNTY          : STARK
TRANSMITTER_STATE           : OH
FREQUENCY                   : 00853.037500
LONGITITUDE                 : 0812235
LATITUDE                    : 404751
NUM_OF_UNITS                : 0001
BASE_CLASS                  :    FB2
ELEVATION                   : 001050
HEIGHT                      : 00019E
POWER                       : 00000000
EMISSION                    : 0000020000F3 0
TFQ                         : 000.0
MOBILE_LV                   : 0150
MOBILE_HH                   : 0200
MOBILE_AC                   : 0000
MOBILE_MR                   : 0000
MOBILE_PG                   : 0000
STATUS                      :
FCC_KEY                     : 00000001916014
TRANSMITTER_STREET          : 218 CLEVELAND SW FIRE DEPT
EFFECTIVE_RADIATED_POWER    :

SERVICE_CODE                : GP
LICENSEE_NAME               : CANTON, CITY OF
STREET                      : 218 CLEVELAND SW FIRE DEPT
CITY                        : CANTON
STATE                       : OH
ZIP_CODE                    : 44703
ISSUE_DATE                  : 8308
EXPIRATION_DATE             : 8808
CALL_SIGN                   : KNGL569
TRANSMITTER_CITY            : CANTON
TRANSMITTER_COUNTY          : STARK
TRANSMITTER_STATE           : OH
FREQUENCY                   : 00853.037500
LONGITITUDE                 : 0812309
LATITUDE                    : 404957
NUM_OF_UNITS                : 0001
BASE_CLASS                  :    FB2
ELEVATION                   : 001240
HEIGHT                      : 000120
POWER                       : 00000000
EMISSION                    : 0000020000F3 0
TFQ                         : 000.0
MOBILE_LV                   : 0150
MOBILE_HH                   : 0200
MOBILE_AC                   : 0000
MOBILE_MR                   : 0000
MOBILE_PG                   : 0000
STATUS                      :
FCC_KEY                     : 00000001916022
TRANSMITTER_STREET          : 218 CLEVELAND SW FIRE DEPT
EFFECTIVE_RADIATED_POWER    :
```

PRINTED IN U.S.A.

SERVICE_CODE : GP
LICENSEE_NAME : LAKE, COUNTY OF
STREET : P.O. BOX 480
CITY : MENTOR
STATE : OH
ZIP_CODE : 44060
ISSUE_DATE : 8901
EXPIRATION_DATE : 0000
CALL_SIGN :
TRANSMITTER_CITY : KIRTLAND
TRANSMITTER_COUNTY : LAKE
TRANSMITTER_STATE : OH
FREQUENCY : 00853.087500
LONGITITUDE : 0812114
LATITUDE : 413825
NUM_OF_UNITS : 0001
BASE_CLASS : FB
ELEVATION : 0784.5
HEIGHT : 000199
POWER : 00007000
EMISSION : 20K0F3E
TFQ : 306.0
MOBILE_LV : 0000
MOBILE_HH : 0000
MOBILE_AC : 0000
MOBILE_MR : 0000
MOBILE_PG : 0000
STATUS : T
FCC_KEY : 0123088040085A
TRANSMITTER_STREET : 8505 GARFIELD ROAD
EFFECTIVE_RADIATED_POWER : 0085.000

SERVICE_CODE : GP
LICENSEE_NAME : LAKE, COUNTY OF
STREET : P.O. BOX 480
CITY : MENTOR
STATE : OH
ZIP_CODE : 44060
ISSUE_DATE : 8901
EXPIRATION_DATE : 0000
CALL_SIGN :
TRANSMITTER_CITY : THOMPSON
TRANSMITTER_COUNTY : GEAUGA
TRANSMITTER_STATE : OH
FREQUENCY : 00853.087500
LONGITITUDE : 0810256
LATITUDE : 414112
NUM_OF_UNITS : 0001
BASE_CLASS : FB
ELEVATION : 001270
HEIGHT : 000503
POWER : 00007000
EMISSION : 20K0F3E
TFQ : 306.0
MOBILE_LV : 0000
MOBILE_HH : 0000
MOBILE_AC : 0000
MOBILE_MR : 0000
MOBILE_PG : 0000
STATUS : T
FCC_KEY : 0123088040085B
TRANSMITTER_STREET : E SIDE OF SR528,2 MI N OF 166
EFFECTIVE_RADIATED_POWER : 0085.000

SERVICE_CODE : YP
LICENSEE_NAME : TOLEDO, CITY OF
STREET : ONE GOVERNMENT CENTER
CITY : TOLEDO
STATE : OH
ZIP_CODE : 43624
ISSUE_DATE : 8412
EXPIRATION_DATE : 8912
CALL_SIGN :
TRANSMITTER_CITY : TOLEDO
TRANSMITTER_COUNTY : LUCAS
TRANSMITTER_STATE : OH
FREQUENCY : 00853.062500
LONGITITUDE : 0833202
LATITUDE : 413921
NUM_OF_UNITS : 0001
BASE_CLASS : FB2
ELEVATION : 000587
HEIGHT : 000300
POWER : 00007000
EMISSION : 20F3
TFQ : 000.0
MOBILE_LV : 0000
MOBILE_HH : 0000
MOBILE_AC : 0000
MOBILE_MR : 0000
MOBILE_PG : 0000
STATUS : P
FCC_KEY : 0000843534012I
TRANSMITTER_STREET : ONE GOVERNMENT CENTER
EFFECTIVE_RADIATED_POWER :

SERVICE_CODE : YP
LICENSEE_NAME : CUYAHOGA, COUNTY OF
STREET : 1050 TERMINAL TOWER
CITY : CLEVELAND
STATE : OH
ZIP_CODE : 44113
ISSUE_DATE : 8904
EXPIRATION_DATE : 0000
CALL_SIGN :
TRANSMITTER_CITY : CLEVELAND
TRANSMITTER_COUNTY : CUYAHOGA
TRANSMITTER_STATE : OH
FREQUENCY : 00853.062500
LONGITITUDE : 0814142
LATITUDE : 412955
NUM_OF_UNITS : 0001
BASE_CLASS : FB2
ELEVATION : 000664
HEIGHT : 000642
POWER : 00007000
EMISSION : 16K0F3E
TFQ : ONA.0
MOBILE_LV : 0000
MOBILE_HH : 0000
MOBILE_AC : 0000
MOBILE_MR : 0000
MOBILE_PG : 0000
STATUS : T
FCC_KEY : 00403898100359
TRANSMITTER_STREET : 1 PUBLIC SQ./TERMINAL TOWER
EFFECTIVE RADIATED POWER : 0125.000

PRINTED IN U.S.A.

SERVICE_CODE : YP
LICENSEE_NAME : MEDINA, CITY OF
STREET : 132 N. ELMWOOD
CITY : MEDINA
STATE : OH
ZIP_CODE : 44256
ISSUE_DATE : 8809
EXPIRATION_DATE : 9309
CALL_SIGN : WNMS416
TRANSMITTER_CITY : MEDINA
TRANSMITTER_COUNTY : MEDINA
TRANSMITTER_STATE : OH
FREQUENCY : 00853.262500
LONGITITUDE : 0815154
LATITUDE : 410652
NUM_OF_UNITS : 0500
BASE_CLASS : FB2/MO
ELEVATION : 001182
HEIGHT : 000190
POWER : 00007000
EMISSION : 20K0F3E
TFQ : 000.0
MOBILE_LV : 0250
MOBILE_HH : 0250
MOBILE_AC : 0000
MOBILE_MR : 0000
MOBILE_PG : 0000
STATUS : T
FCC_KEY : 0041888810031C
TRANSMITTER_STREET : 5800 SOUTH COURT ST. SR 3
EFFECTIVE_RADIATED_POWER : 0125.000

SERVICE_CODE : YP
LICENSEE_NAME : CLEVELAND, CITY OF
STREET : 1300 ONTARIO AVE.,9TH FLOOR
CITY : CLEVELAND
STATE : OH
ZIP_CODE : 44113
ISSUE_DATE : 8509
EXPIRATION_DATE : 9009
CALL_SIGN :
TRANSMITTER_CITY : CLEVELAND
TRANSMITTER_COUNTY : CUYAHOGA
TRANSMITTER_STATE : OH
FREQUENCY : 00853.287500
LONGITITUDE : 0813608
LATITUDE : 412921
NUM_OF_UNITS : 0001
BASE_CLASS : FB2
ELEVATION : 000860
HEIGHT : 000195
POWER : 00009000
EMISSION : 20F3
TFQ : 000.0
MOBILE_LV : 0000
MOBILE_HH : 0000
MOBILE_AC : 0000
MOBILE_MR : 0000
MOBILE_PG : 0000
STATUS : P
FCC_KEY : 0000852614059C
TRANSMITTER_STREET : 1300 ONTARIO AVE.,9TH FLOOR
EFFECTIVE_RADIATED_POWER : 0090.000

SERVICE_CODE : YP
LICENSEE_NAME : SUMMIT, COUNTY OF
STREET : 53 EAST CENTER STREET
CITY : AKRON
STATE : OH
ZIP_CODE : 44308
ISSUE_DATE : 8902
EXPIRATION_DATE : 9402
CALL_SIGN : WNNP338
TRANSMITTER_CITY : AKRON
TRANSMITTER_COUNTY : SUMMIT
TRANSMITTER_STATE : OH
FREQUENCY : 00853.212500
LONGITITUDE : 0813707
LATITUDE : 410456
NUM_OF_UNITS : 0001
BASE_CLASS : FB2
ELEVATION : 000954
HEIGHT : 000440
POWER : 00012500
EMISSION : 20K0F3E
TFQ : 000.0
MOBILE_LV : 0000
MOBILE_HH : 0000
MOBILE_AC : 0000
MOBILE_MR : 0000
MOBILE_PG : 0000
STATUS : T
FCC_KEY : 0113088010097E
TRANSMITTER_STREET : FIRST NATIONAL TOWER
EFFECTIVE_RADIATED_POWER : 0125.000

SERVICE_CODE : YP
LICENSEE_NAME : CLEVELAND, CITY OF
STREET : 1300 ONTARIO AVE.,9TH FLOOR
CITY : CLEVELAND
STATE : OH
ZIP_CODE : 44113
ISSUE_DATE : 8509
EXPIRATION_DATE : 9009
CALL_SIGN :
TRANSMITTER_CITY : CLEVELAND
TRANSMITTER_COUNTY : CUYAHOGA
TRANSMITTER_STATE : OH
FREQUENCY : 00853.237500
LONGITITUDE : 0814728
LATITUDE : 412547
NUM_OF_UNITS : 0001
BASE_CLASS : FB2
ELEVATION : 000765
HEIGHT : 000169
POWER : 00009000
EMISSION : 20F3
TFQ : 000.0
MOBILE_LV : 0000
MOBILE_HH : 0000
MOBILE_AC : 0000
MOBILE_MR : 0000
MOBILE_PG : 0000
STATUS : P
FCC_KEY : 0000852614057C
TRANSMITTER_STREET : 1300 ONTARIO AVE.,9TH FLOOR
EFFECTIVE_RADIATED_POWER : 0090.000

PRINTED IN U.S.A.

SERVICE_CODE : YP
LICENSEE_NAME : AKRON, CITY OF
STREET : 1055 HOME AVENUE
CITY : AKRON
STATE : OH
ZIP_CODE : 44310
ISSUE_DATE : 8903
EXPIRATION_DATE : 0000
CALL_SIGN : WNNE207
TRANSMITTER_CITY : COPLEY
TRANSMITTER_COUNTY : SUMMIT
TRANSMITTER_STATE : OH
FREQUENCY : 00853.362500
LONGITITUDE : 0813803
LATITUDE : 410456
NUM_OF_UNITS : 0001
BASE_CLASS : FB2
ELEVATION : 001110
HEIGHT : 000422
POWER : 00007000
EMISSION : 16K0F3E
TFQ : 000.0
MOBILE_LV : 0000
MOBILE_HH : 0000
MOBILE_AC : 0000
MOBILE_MR : 0000
MOBILE_PG : 0000
STATUS : T
FCC_KEY : 0092688810069P
TRANSMITTER_STREET : 2101 CLEVELAND-MASSILLON RD.
EFFECTIVE_RADIATED_POWER : 0064.000

SERVICE_CODE : YP
LICENSEE_NAME : SUMMIT, COUNTY OF
STREET : 53 EAST CENTER STREET
CITY : AKRON
STATE : OH
ZIP_CODE : 44308
ISSUE_DATE : 8902
EXPIRATION_DATE : 9402
CALL_SIGN : WNNP338
TRANSMITTER_CITY : AKRON
TRANSMITTER_COUNTY : SUMMIT
TRANSMITTER_STATE : OH
FREQUENCY : 00853.387500
LONGITITUDE : 0813707
LATITUDE : 410456
NUM_OF_UNITS : 0001
BASE_CLASS : FB2
ELEVATION : 000954
HEIGHT : 000440
POWER : 00012500
EMISSION : 20K0F3E
TFQ : 000.0
MOBILE_LV : 0000
MOBILE_HH : 0000
MOBILE_AC : 0000
MOBILE_MR : 0000
MOBILE_PG : 0000
STATUS : T
FCC_KEY : 0113088010097P
TRANSMITTER_STREET : FIRST NATIONAL TOWER
EFFECTIVE RADIATED POWER : 0125.000

SERVICE_CODE : GP
LICENSEE_NAME : EUCLID, CITY OF
STREET : 545 E. 222 ST.
CITY : EUCLID
STATE : OH
ZIP_CODE : 44123
ISSUE_DATE : 8903
EXPIRATION_DATE : 9403
CALL_SIGN : WNNS501
TRANSMITTER_CITY : EUCLID
TRANSMITTER_COUNTY : CUYAHOGA
TRANSMITTER_STATE : OH
FREQUENCY : 00853.312500
LONGITITUDE : 0813142
LATITUDE : 413632
NUM_OF_UNITS : 0335
BASE_CLASS : FB2C/MO
ELEVATION : 000612
HEIGHT : 000085
POWER : 00010000
EMISSION : 20K0F3E
TFQ : 110.9
MOBILE_LV : 0215
MOBILE_HH : 0120
MOBILE_AC : 0000
MOBILE_MR : 0000
MOBILE_PG : 0000
STATUS : T
FCC_KEY : 0002284012910C
TRANSMITTER_STREET : 545 E. 222 ST.
EFFECTIVE_RADIATED_POWER : 0125.000

SERVICE_CODE : YP
LICENSEE_NAME : CLEVELAND, CITY OF
STREET : 1300 ONTARIO AVE.,9TH FLOOR
CITY : CLEVELAND
STATE : OH
ZIP_CODE : 44113
ISSUE_DATE : 8509
EXPIRATION_DATE : 9009
CALL_SIGN :
TRANSMITTER_CITY : CLEVELAND
TRANSMITTER_COUNTY : CUYAHOGA
TRANSMITTER_STATE : OH
FREQUENCY : 00853.337500
LONGITITUDE : 0814059
LATITUDE : 412522
NUM_OF_UNITS : 0001
BASE_CLASS : FB2
ELEVATION : 000760
HEIGHT : 000220
POWER : 00009000
EMISSION : 20F3
TFQ : 000.0
MOBILE_LV : 0000
MOBILE_HH : 0000
MOBILE_AC : 0000
MOBILE_MR : 0000
MOBILE_PG : 0000
STATUS : P
FCC_KEY : 0000852614062C
TRANSMITTER_STREET : 1300 ONTARIO AVE.,9TH FLOOR

```
SERVICE_CODE                : YP
LICENSEE_NAME               : LAKE, COUNTY OF
STREET                      : 8505 GARFIELD ROAD
CITY                        : KIRTLAND
STATE                       : OH
ZIP_CODE                    : 44060
ISSUE_DATE                  : 8512
EXPIRATION_DATE             : 9012
CALL_SIGN                   : WNAS488
TRANSMITTER_CITY            : KIRTLAND
TRANSMITTER_COUNTY          : LAKE
TRANSMITTER_STATE           : OH
FREQUENCY                   : 00853.437500
LONGITITUDE                 : 0810256
LATITUDE                    : 414112
NUM_OF_UNITS                : 0001
BASE_CLASS                  : FB/FB2
ELEVATION                   : 001270
HEIGHT                      : 000210
POWER                       : 070/8000
EMISSION                    :        20F3/F9Y
TFQ                         : 000.0
MOBILE_LV                   :
MOBILE_HH                   :
MOBILE_AC                   :
MOBILE_MR                   :
MOBILE_PG                   :
STATUS                      : P
FCC_KEY                     : 0000853314065H
TRANSMITTER_STREET          : 8505 GARFIELD ROAD
EFFECTIVE_RADIATED_POWER    :

SERVICE_CODE                : YP
LICENSEE_NAME               : TOLEDO, CITY OF
STREET                      : ONE GOVERNMENT CENTER
CITY                        : TOLEDO
STATE                       : OH
ZIP_CODE                    : 43624
ISSUE_DATE                  : 8412
EXPIRATION_DATE             : 8912
CALL_SIGN                   :
TRANSMITTER_CITY            : TOLEDO
TRANSMITTER_COUNTY          : LUCAS
TRANSMITTER_STATE           : OH
FREQUENCY                   : 00853.462500
LONGITITUDE                 : 0833202
LATITUDE                    : 413921
NUM_OF_UNITS                : 0001
BASE_CLASS                  : FB2
ELEVATION                   : 000587
HEIGHT                      : 000300
POWER                       : 00007000
EMISSION                    :            20F3
TFQ                         : 000.0
MOBILE_LV                   : 0000
MOBILE_HH                   : 0000
MOBILE_AC                   : 0000
MOBILE_MR                   : 0000
MOBILE_PG                   : 0000
STATUS                      : P
FCC_KEY                     : 0000843534012K
TRANSMITTER_STREET          : ONE GOVERNMENT CENTER
EFFECTIVE_RADIATED_POWER    :
```

```
SERVICE_CODE                : YP
LICENSEE_NAME               : LAKE, COUNTY OF
STREET                      : 8505 GARFIELD ROAD
CITY                        : KIRTLAND
STATE                       : OH
ZIP_CODE                    : 44060
ISSUE_DATE                  : 8512
EXPIRATION_DATE             : 9012
CALL_SIGN                   : WNAS488
TRANSMITTER_CITY            : KIRTLAND
TRANSMITTER_COUNTY          : LAKE
TRANSMITTER_STATE           : OH
FREQUENCY                   : 00853.412500
LONGITITUDE                 : 0810256
LATITUDE                    : 414112
NUM_OF_UNITS                : 0001
BASE_CLASS                  : FB/FB2
ELEVATION                   : 001270
HEIGHT                      : 000210
POWER                       : 070/8000
EMISSION                    :        20F3/F9Y
TFQ                         : 000.0
MOBILE_LV                   :
MOBILE_HH                   :
MOBILE_AC                   :
MOBILE_MR                   :
MOBILE_PG                   :
STATUS                      : P
FCC_KEY                     : 0000853314065G
TRANSMITTER_STREET          : 8505 GARFIELD ROAD
EFFECTIVE_RADIATED_POWER    :

SERVICE_CODE                : YP
LICENSEE_NAME               : TOLEDO, CITY OF
STREET                      : ONE GOVERNMENT CENTER
CITY                        : TOLEDO
STATE                       : OH
ZIP_CODE                    : 43624
ISSUE_DATE                  : 8412
EXPIRATION_DATE             : 8912
CALL_SIGN                   :
TRANSMITTER_CITY            : TOLEDO
TRANSMITTER_COUNTY          : LUCAS
TRANSMITTER_STATE           : OH
FREQUENCY                   : 00853.437500
LONGITITUDE                 : 0833202
LATITUDE                    : 413921
NUM_OF_UNITS                : 0001
BASE_CLASS                  : FB2
ELEVATION                   : 000587
HEIGHT                      : 000300
POWER                       : 00007000
EMISSION                    :            20F3
TFQ                         : 000.0
MOBILE_LV                   : 0000
MOBILE_HH                   : 0000
MOBILE_AC                   : 0000
MOBILE_MR                   : 0000
MOBILE_PG                   : 0000
STATUS                      : P
FCC_KEY                     : 0000843534012J
TRANSMITTER_STREET          : ONE GOVERNMENT CENTER
EFFECTIVE RADIATED POWER    :
```

PRINTED IN U.S.A.

SERVICE_CODE : YP
LICENSEE_NAME : AKRON, CITY OF
STREET : 1055 HOME AVE.
CITY : AKRON
STATE : OH
ZIP_CODE : 44310
ISSUE_DATE : 8903
EXPIRATION_DATE : 0000
CALL_SIGN : WNNE207
TRANSMITTER_CITY : COPLEY
TRANSMITTER_COUNTY : SUMMIT
TRANSMITTER_STATE : OH
FREQUENCY : 00853.512500
LONGITITUDE : 0813803
LATITUDE : 410456
NUM_OF_UNITS : 0001
BASE_CLASS : FB2
ELEVATION : 001110
HEIGHT : 000422
POWER : 00007000
EMISSION : 16K0F3E
TFQ : 000.0
MOBILE_LV : 0000
MOBILE_HH : 0000
MOBILE_AC : 0000
MOBILE_MR : 0000
MOBILE_PG : 0000
STATUS : T
FCC_KEY : 0032289810022B
TRANSMITTER_STREET : 2101 CLEVELAND MASSILLON RD.
EFFECTIVE_RADIATED_POWER : 0064.000

SERVICE_CODE : YP
LICENSEE_NAME : GEAUGA, COUNTY OF
STREET : 219 MAIN ST.
CITY : CHARDON
STATE : OH
ZIP_CODE : 44024
ISSUE_DATE : 8808
EXPIRATION_DATE : 9308
CALL_SIGN : WNGS649
TRANSMITTER_CITY : CHARDON
TRANSMITTER_COUNTY : GEAUGA
TRANSMITTER_STATE : OH
FREQUENCY : 00853.537500
LONGITITUDE : 0811135
LATITUDE : 413024
NUM_OF_UNITS : 0001
BASE_CLASS : FB2
ELEVATION : 001320
HEIGHT : 000300
POWER : 00004000
EMISSION : 20K0F3E
TFQ : 000.0
MOBILE_LV : 0000
MOBILE_HH : 0000
MOBILE_AC : 0000
MOBILE_MR : 0000
MOBILE_PG : 0000
STATUS : T
FCC_KEY : 0011586810003F
TRANSMITTER_STREET : 13281 PAINESVILLE RAVENNA RD.
EFFECTIVE_RADIATED_POWER : 0115.000

SERVICE_CODE : YP
LICENSEE_NAME : TOLEDO, CITY OF
STREET : ONE GOVERNMENT CENTER
CITY : TOLEDO, OHIO
STATE : OH
ZIP_CODE : 41700
ISSUE_DATE : 8412
EXPIRATION_DATE : 0000
CALL_SIGN :
TRANSMITTER_CITY : TOLEDO
TRANSMITTER_COUNTY : LUCAS
TRANSMITTER_STATE : OH
FREQUENCY : 00853.487500
LONGITITUDE : 0833202
LATITUDE : 413921
NUM_OF_UNITS : 0001
BASE_CLASS : FB2
ELEVATION : 000587
HEIGHT : 000300
POWER : 70736000
EMISSION : 20F3
TFQ : 000.0
MOBILE_LV : 0000
MOBILE_HH : 0000
MOBILE_AC : 0000
MOBILE_MR : 0000
MOBILE_PG : 0000
STATUS : T
FCC_KEY : 000000004-0087
TRANSMITTER_STREET : ONE GOVERNMENT CENTER
EFFECTIVE_RADIATED_POWER :

SERVICE_CODE : GP
LICENSEE_NAME : LAKE COUNTY EMERGENCY MANAGEMENT
STREET : 8505 GARFIELD ROAD
CITY : KIRTLAND
STATE : OH
ZIP_CODE : 44060
ISSUE_DATE : 8707
EXPIRATION_DATE : 9207
CALL_SIGN : WNJK926
TRANSMITTER_CITY : KIRTLAND
TRANSMITTER_COUNTY : LAKE
TRANSMITTER_STATE : OH
FREQUENCY : 00853.487500
LONGITITUDE : 0812114
LATITUDE : 413825
NUM_OF_UNITS : 0001
BASE_CLASS : FB
ELEVATION : 000785
HEIGHT : 000160
POWER : 00007000
EMISSION : 20K0F3E
TFQ : T60.0
MOBILE_LV : 0000
MOBILE_HH : 0000
MOBILE_AC : 0000
MOBILE_MR : 0000
MOBILE_PG : 0000
STATUS : T
FCC_KEY : 0002284003243A
TRANSMITTER_STREET : 8505 GARFIELD ROAD
EFFECTIVE_RADIATED_POWER : 0085.000

PRINTED IN U.S.A.

```
SERVICE_CODE                : GP
LICENSEE_NAME               : CANTON, CITY OF
STREET                      : 218 CLEVELAND SW FIRE DEPT
CITY                        : CANTON
STATE                       : OH
ZIP_CODE                    : 44703
ISSUE_DATE                  : 8308
EXPIRATION_DATE             : 8808
CALL_SIGN                   : KNGL569
TRANSMITTER_CITY            : CANTON
TRANSMITTER_COUNTY          : STARK
TRANSMITTER_STATE           : OH
FREQUENCY                   : 00854.037500
LONGITITUDE                 : 0812235
LATITUDE                    : 404751
NUM_OF_UNITS                : 0001
BASE_CLASS                  :     FB2
ELEVATION                   : 001050
HEIGHT                      : 00019E
POWER                       : 00000000
EMISSION                    : 0000020000F3 0
TFQ                         : 000.0
MOBILE_LV                   : 0150
MOBILE_HH                   : 0200
MOBILE_AC                   : 0000
MOBILE_MR                   : 0000
MOBILE_PG                   : 0000
STATUS                      :
FCC_KEY                     : 00000001916063
TRANSMITTER_STREET          : 218 CLEVELAND SW FIRE DEPT
EFFECTIVE_RADIATED_POWER    :
```

```
SERVICE_CODE                : GP
LICENSEE_NAME               : CANTON, CITY OF
STREET                      : 218 CLEVELAND SW FIRE DEPT
CITY                        : CANTON
STATE                       : OH
ZIP_CODE                    : 44703
ISSUE_DATE                  : 8308
EXPIRATION_DATE             : 8808
CALL_SIGN                   : KNGL569
TRANSMITTER_CITY            : CANTON
TRANSMITTER_COUNTY          : STARK
TRANSMITTER_STATE           : OH
FREQUENCY                   : 00854.037500
LONGITITUDE                 : 0812309
LATITUDE                    : 404957
NUM_OF_UNITS                : 0001
BASE_CLASS                  :     FB2
ELEVATION                   : 001240
HEIGHT                      : 000120
POWER                       : 00000000
EMISSION                    : 0000020000F3 0
TFQ                         : 000.0
MOBILE_LV                   : 0150
MOBILE_HH                   : 0200
MOBILE_AC                   : 0000
MOBILE_MR                   : 0000
MOBILE_PG                   : 0000
STATUS                      :
FCC_KEY                     : 00000001916071
TRANSMITTER_STREET          : 218 CLEVELAND SW FIRE DEPT
EFFECTIVE_RADIATED_POWER    :
```

```
SERVICE_CODE                : YP
LICENSEE_NAME               : STRONGVILLE, CITY OF
STREET                      : 18688 ROYALTON RD
CITY                        : STRONGVILLE
STATE                       : OH
ZIP_CODE                    : 44136
ISSUE_DATE                  : 8412
EXPIRATION_DATE             : 8912
CALL_SIGN                   : KNER494
TRANSMITTER_CITY            : STRONGVILLE
TRANSMITTER_COUNTY          : CUYAHOGA
TRANSMITTER_STATE           : OH
FREQUENCY                   : 00854.012500
LONGITITUDE                 : 0814312
LATITUDE                    : 412245
NUM_OF_UNITS                : 0500
BASE_CLASS                  : FB2/MO
ELEVATION                   : 001050
HEIGHT                      : 000510
POWER                       : 00007000
EMISSION                    :       20F3/16F9
TFQ                         : 000.0
MOBILE_LV                   : 0420
MOBILE_HH                   : 0080
MOBILE_AC                   : 0000
MOBILE_MR                   : 0000
MOBILE_PG                   : 0020
STATUS                      : P
FCC_KEY                     : 00000001916055
TRANSMITTER_STREET          : 18688 ROYALTON RD
EFFECTIVE_RADIATED_POWER    :
```

```
SERVICE_CODE                : YP
LICENSEE_NAME               : AUSTINTOWN, TOWNSHIP OF
STREET                      : 82 OHLTOWN ROAD
CITY                        : AUSTINTOWN
STATE                       : OH
ZIP_CODE                    : 44515
ISSUE_DATE                  : 8904
EXPIRATION_DATE             : 0000
CALL_SIGN                   :
TRANSMITTER_CITY            : AUSTINTOWN
TRANSMITTER_COUNTY          : MAHONING
TRANSMITTER_STATE           : OH
FREQUENCY                   : 00853.812500
LONGITITUDE                 : 0804431
LATITUDE                    : 410422
NUM_OF_UNITS                : 0001
BASE_CLASS                  : FB2
ELEVATION                   : 001115
HEIGHT                      : 000497
POWER                       : 00007000
EMISSION                    :        16K0F3E
TFQ                         : 000.0
MOBILE_LV                   : 0000
MOBILE_HH                   : 0000
MOBILE_AC                   : 0000
MOBILE_MR                   : 0000
MOBILE_PG                   : 0000
STATUS                      : T
FCC_KEY                     : 00022841121 77C
TRANSMITTER_STREET          : BARRINGTON DRIVE
EFFECTIVE_RADIATED_POWER    : 0064.000
```

SERVICE_CODE : YP
LICENSEE_NAME : TOLEDO, CITY OF
STREET : ONE GOVERNMENT CENTER
CITY : TOLEDO
STATE : OH
ZIP_CODE : 43624
ISSUE_DATE : 8412
EXPIRATION_DATE : 8912
CALL_SIGN :
TRANSMITTER_CITY : TOLEDO
TRANSMITTER_COUNTY : LUCAS
TRANSMITTER_STATE : OH
FREQUENCY : 00854.062500
LONGITITUDE : 0833202
LATITUDE : 413921
NUM_OF_UNITS : 0001
BASE_CLASS : FB2
ELEVATION : 000587
HEIGHT : 000300
POWER : 00007000
EMISSION : 20F3
TFQ : 000.0
MOBILE_LV : 0000
MOBILE_HH : 0000
MOBILE_AC : 0000
MOBILE_MR : 0000
MOBILE_PG : 0000
STATUS : P
FCC_KEY : 0000843534012L
TRANSMITTER_STREET : ONE GOVERNMENT CENTER
EFFECTIVE_RADIATED_POWER :

SERVICE_CODE : YP
LICENSEE_NAME : SUMMIT, COUNTY OF
STREET : 53 EAST CENTER STREET
CITY : AKRON
STATE : OH
ZIP_CODE : 44308
ISSUE_DATE : 8902
EXPIRATION_DATE : 9402
CALL_SIGN : WNNP338
TRANSMITTER_CITY : AKRON
TRANSMITTER_COUNTY : SUMMIT
TRANSMITTER_STATE : OH
FREQUENCY : 00854.062500
LONGITITUDE : 0813707
LATITUDE : 410456
NUM_OF_UNITS : 0001
BASE_CLASS : FB2
ELEVATION : 000954
HEIGHT : 000440
POWER : 00012500
EMISSION : 20K0F3E
TFQ : 000.0
MOBILE_LV : 0000
MOBILE_HH : 0000
MOBILE_AC : 0000
MOBILE_MR : 0000
MOBILE_PG : 0000
STATUS : T
FCC_KEY : 0113088010097Q
TRANSMITTER_STREET : FIRST NATIONAL TOWER
EFFECTIVE_RADIATED_POWER : 0125.000

SERVICE_CODE : YP
LICENSEE_NAME : CANTON, CITY OF
STREET : 218 CLEVELAND AVE. S.W.
CITY : CANTON
STATE : OH
ZIP_CODE : 44702
ISSUE_DATE : 8610
EXPIRATION_DATE : 9110
CALL_SIGN : WNHD787
TRANSMITTER_CITY : CANTON
TRANSMITTER_COUNTY : STARK
TRANSMITTER_STATE : OH
FREQUENCY : 00854.037500
LONGITITUDE : 0812235
LATITUDE : 404751
NUM_OF_UNITS : 0001
BASE_CLASS : FB2
ELEVATION : 001050
HEIGHT : 000195
POWER : 00007000
EMISSION : 20F3
TFQ : TBA.0
MOBILE_LV : 0000
MOBILE_HH : 0000
MOBILE_AC : 0000
MOBILE_MR : 0000
MOBILE_PG : 0000
STATUS : T
FCC_KEY : 0062786810057O
TRANSMITTER_STREET : 218 CLEVELAND AVE. S.W.
EFFECTIVE_RADIATED_POWER : 0240.000

SERVICE_CODE : YP
LICENSEE_NAME : CANTON, CITY OF
STREET : 218 CLEVELAND AVE. S.W.
CITY : CANTON
STATE : OH
ZIP_CODE : 44702
ISSUE_DATE : 8610
EXPIRATION_DATE : 9110
CALL_SIGN : WNHD787
TRANSMITTER_CITY : CANTON
TRANSMITTER_COUNTY : STARK
TRANSMITTER_STATE : OH
FREQUENCY : 00854.037500
LONGITITUDE : 0812309
LATITUDE : 404957
NUM_OF_UNITS : 0500
BASE_CLASS : FB2/MO
ELEVATION : 001240
HEIGHT : 000185
POWER : 00007000
EMISSION : 20F3
TFQ : TBA.0
MOBILE_LV : 0250
MOBILE_HH : 0250
MOBILE_AC : 0000
MOBILE_MR : 0000
MOBILE_PG : 0000
STATUS : T
FCC_KEY : 0062786810057I
TRANSMITTER_STREET : 32ND AND CROMER AVE. N.W.
EFFECTIVE_RADIATED_POWER : 0180.000

PRINTED IN U.S.A.

SERVICE_CODE : GP
LICENSEE_NAME : AKRON METRO REGIONAL TRANSIT AUT
STREET : 416 KENMORE BLVD.
CITY : AKRON
STATE : OH
ZIP_CODE : 44301
ISSUE_DATE : 8609
EXPIRATION_DATE : 9109
CALL_SIGN : WNGW622
TRANSMITTER_CITY : AKRON
TRANSMITTER_COUNTY : SUMMIT
TRANSMITTER_STATE : OH
FREQUENCY : 00854.112500
LONGITITUDE : 0813303
LATITUDE : 410412
NUM_OF_UNITS : 0001
BASE_CLASS : FB2
ELEVATION : 001146
HEIGHT : 000129
POWER : 00007000
EMISSION : 20F3E
TFQ : 000.0
MOBILE_LV : 0000
MOBILE_HH : 0000
MOBILE_AC : 0000
MOBILE_MR : 0000
MOBILE_PG : 0000
STATUS : T
FCC_KEY : 0041586840028A
TRANSMITTER_STREET : 827 WOOSTER RD. (WATER TOWER)
EFFECTIVE_RADIATED_POWER : 0188.000

SERVICE_CODE : YP
LICENSEE_NAME : CLEVELAND, CITY OF
STREET : 1300 ONTARIO AVE.,9TH FLOOR
CITY : CLEVELAND
STATE : OH
ZIP_CODE : 44113
ISSUE_DATE : 8509
EXPIRATION_DATE : 9009
CALL_SIGN :
TRANSMITTER_CITY : CLEVELAND
TRANSMITTER_COUNTY : CUYAHOGA
TRANSMITTER_STATE : OH
FREQUENCY : 00854.137500
LONGITITUDE : 0814041
LATITUDE : 413020
NUM_OF_UNITS : 0001
BASE_CLASS : FB2
ELEVATION : 000640
HEIGHT : 000095
POWER : 00009000
EMISSION : 20F3
TFQ : 000.0
MOBILE_LV : 0000
MOBILE_HH : 0000
MOBILE_AC : 0000
MOBILE_MR : 0000
MOBILE_PG : 0000
STATUS : P
FCC_KEY : 00008526140520
TRANSMITTER_STREET : 1300 ONTARIO AVE.,9TH FLOOR
EFFECTIVE RADIATED POWER : 0090.000

SERVICE_CODE : GP
LICENSEE_NAME : CANTON, CITY OF
STREET : 218 CLEVELAND SW POLICE DEPT
CITY : CANTON
STATE : OH
ZIP_CODE : 44703
ISSUE_DATE : 8308
EXPIRATION_DATE : 8808
CALL_SIGN : KNGL568
TRANSMITTER_CITY : CANTON
TRANSMITTER_COUNTY : STARK
TRANSMITTER_STATE : OH
FREQUENCY : 00854.087500
LONGITITUDE : 0812235
LATITUDE : 404751
NUM_OF_UNITS : 0001
BASE_CLASS : FB2
ELEVATION : 001050
HEIGHT : 00019E
POWER : 00000000
EMISSION : 0000020000F3 0
TFQ : 000.0
MOBILE_LV : 0150
MOBILE_HH : 0200
MOBILE_AC : 0000
MOBILE_MR : 0000
MOBILE_PG : 0000
STATUS :
FCC_KEY : 00000001916089
TRANSMITTER_STREET : 218 CLEVELAND SW POLICE DEPT
EFFECTIVE_RADIATED_POWER :

SERVICE_CODE : GP
LICENSEE_NAME : CANTON, CITY OF
STREET : 218 CLEVELAND SW POLICE DEPT
CITY : CANTON
STATE : OH
ZIP_CODE : 44703
ISSUE_DATE : 8308
EXPIRATION_DATE : 8808
CALL_SIGN : KNGL568
TRANSMITTER_CITY : CANTON
TRANSMITTER_COUNTY : STARK
TRANSMITTER_STATE : OH
FREQUENCY : 00854.087500
LONGITITUDE : 0812309
LATITUDE : 404957
NUM_OF_UNITS : 0002
BASE_CLASS : FB2
ELEVATION : 001240
HEIGHT : 000120
POWER : 00000000
EMISSION : 0000020000F3 0
TFQ : 000.0
MOBILE_LV : 0150
MOBILE_HH : 0200
MOBILE_AC : 0000
MOBILE_MR : 0000
MOBILE_PG : 0000
STATUS :
FCC_KEY : 00000001916097
TRANSMITTER_STREET : 218 CLEVELAND SW POLICE DEPT
EFFECTIVE RADIATED POWER :

PRINTED IN U.S.A.

SERVICE_CODE : YP
LICENSEE_NAME : GEAUGA, COUNTY OF
STREET : 219 MAIN ST.
CITY : CHARDON
STATE : OH
ZIP_CODE : 44024
ISSUE_DATE : 8809
EXPIRATION_DATE : 9308
CALL_SIGN : WNGS649
TRANSMITTER_CITY : CHARDON
TRANSMITTER_COUNTY : GEAUGA
TRANSMITTER_STATE : OH
FREQUENCY : 00854.212500
LONGITITUDE : 0811135
LATITUDE : 413024
NUM_OF_UNITS : 0001
BASE_CLASS : FB2
ELEVATION : 001320
HEIGHT : 000300
POWER : 00004000
EMISSION : 20K0F3E
TFQ : 000.0
MOBILE_LV : 0000
MOBILE_HH : 0000
MOBILE_AC : 0000
MOBILE_MR : 0000
MOBILE_PG : 0000
STATUS : T
FCC_KEY : 001158681000 3C
TRANSMITTER_STREET : 13281 PAINESVILLE RAVENNA RD.
EFFECTIVE_RADIATED_POWER : 0115.000

SERVICE_CODE : YP
LICENSEE_NAME : OTTAWA, COUNTY OF
STREET : 315 MADISON ST.
CITY : PORT CLINTON
STATE : OH
ZIP_CODE : 43452
ISSUE_DATE : 8808
EXPIRATION_DATE : 0000
CALL_SIGN :
TRANSMITTER_CITY : PORT CLINTON
TRANSMITTER_COUNTY : OTTAWA
TRANSMITTER_STATE : OH
FREQUENCY : 00854.212500
LONGITITUDE : 0830535
LATITUDE : 413039
NUM_OF_UNITS : 0001
BASE_CLASS : FB2
ELEVATION : 000587
HEIGHT : 000210
POWER : 00025000
EMISSION : 20K0F3E
TFQ : 000.0
MOBILE_LV : 0265
MOBILE_HH : 0196
MOBILE_AC : 0000
MOBILE_MR : 0000
MOBILE_PG : 0000
STATUS : T
FCC_KEY : 0081588810059A
TRANSMITTER_STREET : COURT HOUSE
EFFECTIVE_RADIATED_POWER : 0500.000

SERVICE_CODE : YP
LICENSEE_NAME : CUYAHOGA FALLS, CITY OF
STREET : 2310 SECOND STREET
CITY : CUYAHOGA FALLS
STATE : OH
ZIP_CODE : 44221
ISSUE_DATE : 8902
EXPIRATION_DATE : 9402
CALL_SIGN : WNNE884
TRANSMITTER_CITY : CUYAHOGA FALLS
TRANSMITTER_COUNTY : SUMMIT
TRANSMITTER_STATE : OH
FREQUENCY : 00854.162500
LONGITITUDE : 0812812
LATITUDE : 410836
NUM_OF_UNITS : 0001
BASE_CLASS : FB2
ELEVATION : 001025
HEIGHT : 000185
POWER : 00007000
EMISSION : 20K0F3E
TFQ : 000.0
MOBILE_LV : 0000
MOBILE_HH : 0000
MOBILE_AC : 0000
MOBILE_MR : 0000
MOBILE_PG : 0000
STATUS : T
FCC_KEY : 0041888810032C
TRANSMITTER_STREET : 2560 BAILEY RD.
EFFECTIVE_RADIATED_POWER : 0125.000

SERVICE_CODE : YP
LICENSEE_NAME : CLEVELAND, CITY OF
STREET : 1300 ONTARIO AVE.,9TH FLOOR
CITY : CLEVELAND
STATE : OH
ZIP_CODE : 44113
ISSUE_DATE : 8509
EXPIRATION_DATE : 9009
CALL_SIGN :
TRANSMITTER_CITY : CLEVELAND
TRANSMITTER_COUNTY : CUYAHOGA
TRANSMITTER_STATE : OH
FREQUENCY : 00854.187500
LONGITITUDE : 0814041
LATITUDE : 413020
NUM_OF_UNITS : 0001
BASE_CLASS : FB2
ELEVATION : 000640
HEIGHT : 000095
POWER : 00009000
EMISSION : 20F3
TFQ : 000.0
MOBILE_LV : 0000
MOBILE_HH : 0000
MOBILE_AC : 0000
MOBILE_MR : 0000
MOBILE_PG : 0000
STATUS : P
FCC_KEY : 0000852614055D
TRANSMITTER_STREET : 1300 ONTARIO AVE.,9TH FLOOR
EFFECTIVE_RADIATED_POWER : 0030.000

PRINTED IN U.S.A.

```
SERVICE_CODE                : YP
LICENSEE_NAME               : CLEVELAND, CITY OF
STREET                      : 1300 ONTARIO AVE.,9TH FLOOR
CITY                        : CLEVELAND
STATE                       : OH
ZIP_CODE                    : 44113
ISSUE_DATE                  : 8509
EXPIRATION_DATE             : 9009
CALL_SIGN                   :
TRANSMITTER_CITY            : CLEVELAND
TRANSMITTER_COUNTY          : CUYAHOGA
TRANSMITTER_STATE           : OH
FREQUENCY                   : 00854.287500
LONGITITUDE                 : 0813608
LATITUDE                    : 412921
NUM_OF_UNITS                : 0001
BASE_CLASS                  : FB2
ELEVATION                   : 000860
HEIGHT                      : 000195
POWER                       : 00009000
EMISSION                    :          20F3
TFQ                         : 000.0
MOBILE_LV                   : 0000
MOBILE_HH                   : 0000
MOBILE_AC                   : 0000
MOBILE_MR                   : 0000
MOBILE_PG                   : 0000
STATUS                      : P
FCC_KEY                     : 0000852614059D
TRANSMITTER_STREET          : 1300 ONTARIO AVE.,9TH FLOOR
EFFECTIVE_RADIATED_POWER    : 0090.000

SERVICE_CODE                : YP
LICENSEE_NAME               : SUMMIT, COUNTY OF
STREET                      : 53 EAST CENTER STREET
CITY                        : AKRON
STATE                       : OH
ZIP_CODE                    : 44308
ISSUE_DATE                  : 8902
EXPIRATION_DATE             : 9402
CALL_SIGN                   : WNNP338
TRANSMITTER_CITY            : AKRON
TRANSMITTER_COUNTY          : SUMMIT
TRANSMITTER_STATE           : OH
FREQUENCY                   : 00854.312500
LONGITITUDE                 : 0813707
LATITUDE                    : 410456
NUM_OF_UNITS                : 0001
BASE_CLASS                  : FB2
ELEVATION                   : 000954
HEIGHT                      : 000440
POWER                       : 00012500
EMISSION                    :        20K0F3E
TFQ                         : 000.0
MOBILE_LV                   : 0000
MOBILE_HH                   : 0000
MOBILE_AC                   : 0000
MOBILE_MR                   : 0000
MOBILE_PG                   : 0000
STATUS                      : T
FCC_KEY                     : 0113088010097R
TRANSMITTER_STREET          : FIRST NATIONAL TOWER
EFFECTIVE_RADIATED_POWER    : 0125.000
```

```
SERVICE_CODE                : YP
LICENSEE_NAME               : CLEVELAND, CITY OF
STREET                      : 1300 ONTARIO AVE.,9TH FLOOR
CITY                        : CLEVELAND
STATE                       : OH
ZIP_CODE                    : 44113
ISSUE_DATE                  : 8509
EXPIRATION_DATE             : 9009
CALL_SIGN                   :
TRANSMITTER_CITY            : CLEVELAND
TRANSMITTER_COUNTY          : CUYAHOGA
TRANSMITTER_STATE           : OH
FREQUENCY                   : 00854.237500
LONGITITUDE                 : 0814728
LATITUDE                    : 412547
NUM_OF_UNITS                : 0001
BASE_CLASS                  : FB2
ELEVATION                   : 000765
HEIGHT                      : 000169
POWER                       : 00009000
EMISSION                    :          20F3
TFQ                         : 000.0
MOBILE_LV                   : 0000
MOBILE_HH                   : 0000
MOBILE_AC                   : 0000
MOBILE_MR                   : 0000
MOBILE_PG                   : 0000
STATUS                      : P
FCC_KEY                     : 0000852614057D
TRANSMITTER_STREET          : 1300 ONTARIO AVE.,9TH FLOOR
EFFECTIVE_RADIATED_POWER    : 0090.000

SERVICE_CODE                : YP
LICENSEE_NAME               : MEDINA, CITY OF
STREET                      : 132 N. ELMWOOD
CITY                        : MEDINA
STATE                       : OH
ZIP_CODE                    : 44256
ISSUE_DATE                  : 8809
EXPIRATION_DATE             : 9309
CALL_SIGN                   : WNMS416
TRANSMITTER_CITY            : MEDINA
TRANSMITTER_COUNTY          : MEDINA
TRANSMITTER_STATE           : OH
FREQUENCY                   : 00854.262500
LONGITITUDE                 : 0815154
LATITUDE                    : 410652
NUM_OF_UNITS                : 0500
BASE_CLASS                  : FB2/MO
ELEVATION                   : 001182
HEIGHT                      : 000190
POWER                       : 00007000
EMISSION                    :        20K0F3E
TFQ                         : 000.0
MOBILE_LV                   : 0250
MOBILE_HH                   : 0250
MOBILE_AC                   : 0000
MOBILE_MR                   : 0000
MOBILE_PG                   : 0000
STATUS                      : T
FCC_KEY                     : 0041888810031D
TRANSMITTER_STREET          : 5800 SOUTH COURT ST.   SR 3
```

PRINTED IN U.S.A.

```
SERVICE_CODE                : GP
LICENSEE_NAME               : EUCLID, CITY OF
STREET                      : 545 E. 222 ST.
CITY                        : EUCLID
STATE                       : OH
ZIP_CODE                    : 44123
ISSUE_DATE                  : 8903
EXPIRATION_DATE             : 9403
CALL_SIGN                   : WNNS501
TRANSMITTER_CITY            : EUCLID
TRANSMITTER_COUNTY          : CUYAHOGA
TRANSMITTER_STATE           : OH
FREQUENCY                   : 00854.387500
LONGITITUDE                 : 0813142
LATITUDE                    : 413632
NUM_OF_UNITS                : 0335
BASE_CLASS                  : FB2C/MO
ELEVATION                   : 000612
HEIGHT                      : 000085
POWER                       : 00010000
EMISSION                    :        20K0F3E
TFQ                         : 110.9
MOBILE_LV                   : 0215
MOBILE_HH                   : 0120
MOBILE_AC                   : 0000
MOBILE_MR                   : 0000
MOBILE_PG                   : 0000
STATUS                      : T
FCC_KEY                     : 0002284012910D
TRANSMITTER_STREET          : 545 E. 222 ST.
EFFECTIVE_RADIATED_POWER    : 0125.000

SERVICE_CODE                : YP
LICENSEE_NAME               : LAKE, COUNTY OF
STREET                      : 8505 GARFIELD ROAD
CITY                        : KIRTLAND
STATE                       : OH
ZIP_CODE                    : 44060
ISSUE_DATE                  : 8512
EXPIRATION_DATE             : 9012
CALL_SIGN                   : WNAS488
TRANSMITTER_CITY            : KIRTLAND
TRANSMITTER_COUNTY          : LAKE
TRANSMITTER_STATE           : OH
FREQUENCY                   : 00854.412500
LONGITITUDE                 : 0810256
LATITUDE                    : 414112
NUM_OF_UNITS                : 0001
BASE_CLASS                  : FB/FB2
ELEVATION                   : 001270
HEIGHT                      : 000210
POWER                       : 070/8000
EMISSION                    :        20F3/F9Y
TFQ                         : 000.0
MOBILE_LV                   :
MOBILE_HH                   :
MOBILE_AC                   :
MOBILE_MR                   :
MOBILE_PG                   :
STATUS                      : P
FCC_KEY                     : 0000853314065J
TRANSMITTER_STREET          : 8505 GARFIELD ROAD
EFFECTIVE RADIATED POWER    :
```

```
SERVICE_CODE                : YP
LICENSEE_NAME               : TOLEDO, CITY OF
STREET                      : ONE GOVERNMENT CENTER
CITY                        : TOLEDO
STATE                       : OH
ZIP_CODE                    : 43624
ISSUE_DATE                  : 8412
EXPIRATION_DATE             : 8912
CALL_SIGN                   :
TRANSMITTER_CITY            : TOLEDO
TRANSMITTER_COUNTY          : LUCAS
TRANSMITTER_STATE           : OH
FREQUENCY                   : 00854.462500
LONGITITUDE                 : 0833202
LATITUDE                    : 413921
NUM_OF_UNITS                : 0001
BASE_CLASS                  : FB2
ELEVATION                   : 000587
HEIGHT                      : 000300
POWER                       : 00007000
EMISSION                    :          20F3
TFQ                         : 000.0
MOBILE_LV                   : 0000
MOBILE_HH                   : 0000
MOBILE_AC                   : 0000
MOBILE_MR                   : 0000
MOBILE_PG                   : 0000
STATUS                      : P
FCC_KEY                     : 0000843534012N
TRANSMITTER_STREET          : ONE GOVERNMENT CENTER
EFFECTIVE_RADIATED_POWER    :

SERVICE_CODE                : YP
LICENSEE_NAME               : LAKE, COUNTY OF
STREET                      : 8505 GARFIELD ROAD
CITY                        : KIRTLAND
STATE                       : OH
ZIP_CODE                    : 44060
ISSUE_DATE                  : 8512
EXPIRATION_DATE             : 9012
CALL_SIGN                   : WNAS488
TRANSMITTER_CITY            : KIRTLAND
TRANSMITTER_COUNTY          : LAKE
TRANSMITTER_STATE           : OH
FREQUENCY                   : 00854.462500
LONGITITUDE                 : 0810256
LATITUDE                    : 414112
NUM_OF_UNITS                : 0001
BASE_CLASS                  : FB/FB2
ELEVATION                   : 001270
HEIGHT                      : 000210
POWER                       : 070/8000
EMISSION                    :       20F3/F9Y
TFQ                         : 000.0
MOBILE_LV                   :
MOBILE_HH                   :
MOBILE_AC                   :
MOBILE_MR                   :
MOBILE_PG                   :
STATUS                      : P
FCC_KEY                     : 0000853314065L
TRANSMITTER_STREET          : 8505 GARFIELD ROAD
EFFECTIVE RADIATED POWER    :
```

```
SERVICE_CODE                : YP
LICENSEE_NAME               : TOLEDO, CITY OF
STREET                      : ONE GOVERNMENT CENTER
CITY                        : TOLEDO
STATE                       : OH
ZIP_CODE                    : 43624
ISSUE_DATE                  : 8412
EXPIRATION_DATE             : 8912
CALL_SIGN                   :
TRANSMITTER_CITY            : TOLEDO
TRANSMITTER_COUNTY          : LUCAS
TRANSMITTER_STATE           : OH
FREQUENCY                   : 00854.437500
LONGITITUDE                 : 0833202
LATITUDE                    : 413921
NUM_OF_UNITS                : 0001
BASE_CLASS                  : FB2
ELEVATION                   : 000587
HEIGHT                      : 000300
POWER                       : 00007000
EMISSION                    :          20F3
TFQ                         : 000.0
MOBILE_LV                   : 0000
MOBILE_HH                   : 0000
MOBILE_AC                   : 0000
MOBILE_MR                   : 0000
MOBILE_PG                   : 0000
STATUS                      : P
FCC_KEY                     : 0000843534012M
TRANSMITTER_STREET          : ONE GOVERNMENT CENTER
EFFECTIVE_RADIATED_POWER    :

SERVICE_CODE                : YP
LICENSEE_NAME               : LAKE, COUNTY OF
STREET                      : 8505 GARFIELD ROAD
CITY                        : KIRTLAND
STATE                       : OH
ZIP_CODE                    : 44060
ISSUE_DATE                  : 8512
EXPIRATION_DATE             : 0000
CALL_SIGN                   : WNAS488
TRANSMITTER_CITY            : KIRTLAND
TRANSMITTER_COUNTY          : LAKE
TRANSMITTER_STATE           : OH
FREQUENCY                   : 00854.437500
LONGITITUDE                 : 0810256
LATITUDE                    : 414112
NUM_OF_UNITS                : 0001
BASE_CLASS                  : FB/FB2
ELEVATION                   : 001270
HEIGHT                      : 000210
POWER                       : 070/8000
EMISSION                    :       20F3/F9Y
TFQ                         : 000.0
MOBILE_LV                   :
MOBILE_HH                   :
MOBILE_AC                   :
MOBILE_MR                   :
MOBILE_PG                   :
STATUS                      : P
FCC_KEY                     : 0000853314065K
TRANSMITTER_STREET          : 8505 GARFIELD ROAD
EFFECTIVE RADIATED POWER    :
```

PRINTED IN U.S.A.

SERVICE_CODE : YP
LICENSEE_NAME : AKRON, CITY OF
STREET : 1055 HOME AVE.
CITY : AKRON
STATE : OH
ZIP_CODE : 44310
ISSUE_DATE : 8903
EXPIRATION_DATE : 0000
CALL_SIGN : WNNE207
TRANSMITTER_CITY : COPLEY
TRANSMITTER_COUNTY : SUMMIT
TRANSMITTER_STATE : OH
FREQUENCY : 00854.512500
LONGITITUDE : 0813803
LATITUDE : 410456
NUM_OF_UNITS : 0001
BASE_CLASS : FB2
ELEVATION : 001110
HEIGHT : 000422
POWER : 00007000
EMISSION : 16K0F3E
TFQ : 000.0
MOBILE_LV : 0000
MOBILE_HH : 0000
MOBILE_AC : 0000
MOBILE_MR : 0000
MOBILE_PG : 0000
STATUS : T
FCC_KEY : 0032289810022C
TRANSMITTER_STREET : 2101 CLEVELAND MASSILLON RD.
EFFECTIVE_RADIATED_POWER : 0064.000

SERVICE_CODE : YP
LICENSEE_NAME : CANTON, CITY OF
STREET : 218 CLEVELAND AVE. S.W.
CITY : CANTON
STATE : OH
ZIP_CODE : 44702
ISSUE_DATE : 8610
EXPIRATION_DATE : 9110
CALL_SIGN : WNHD787
TRANSMITTER_CITY : CANTON
TRANSMITTER_COUNTY : STARK
TRANSMITTER_STATE : OH
FREQUENCY : 00854.537500
LONGITITUDE : 0812235
LATITUDE : 404751
NUM_OF_UNITS : 0001
BASE_CLASS : FB2
ELEVATION : 001050
HEIGHT : 000195
POWER : 00007000
EMISSION : 20F3
TFQ : TBA.0
MOBILE_LV : 0000
MOBILE_HH : 0000
MOBILE_AC : 0000
MOBILE_MR : 0000
MOBILE_PG : 0000
STATUS : T
FCC_KEY : 0062786810057B
TRANSMITTER_STREET : 218 CLEVELAND AVE. S.W.
EFFECTIVE RADIATED POWER : 0240.000

SERVICE_CODE : YP
LICENSEE_NAME : CITY OF TOLEDO, OHIO
STREET : ONE GOVERNMENT CENTER
CITY : TOLEDO, OHIO
STATE : OH
ZIP_CODE : 41700
ISSUE_DATE : 8412
EXPIRATION_DATE : 0000
CALL_SIGN :
TRANSMITTER_CITY : TOLEDO
TRANSMITTER_COUNTY : LUCAS
TRANSMITTER_STATE : OH
FREQUENCY : 00854.487500
LONGITITUDE : 0833202
LATITUDE : 413921
NUM_OF_UNITS : 0001
BASE_CLASS : FB2
ELEVATION : 000587
HEIGHT : 000300
POWER : 70/36000
EMISSION : 20F3
TFQ : 000.0
MOBILE_LV : 0000
MOBILE_HH : 0000
MOBILE_AC : 0000
MOBILE_MR : 0000
MOBILE_PG : 0000
STATUS : T
FCC_KEY : 00000004=0087A
TRANSMITTER_STREET : ONE GOVERNMENT CENTER
EFFECTIVE_RADIATED_POWER :

SERVICE_CODE : YP
LICENSEE_NAME : AKRON, CITY OF
STREET : 1055 HOME AVENUE
CITY : AKRON
STATE : OH
ZIP_CODE : 44310
ISSUE_DATE : 8903
EXPIRATION_DATE : 0000
CALL_SIGN : WNNE207
TRANSMITTER_CITY : COPLEY
TRANSMITTER_COUNTY : SUMMIT
TRANSMITTER_STATE : OH
FREQUENCY : 00854.487500
LONGITITUDE : 0813803
LATITUDE : 410456
NUM_OF_UNITS : 0001
BASE_CLASS : FB2
ELEVATION : 001110
HEIGHT : 000422
POWER : 00007000
EMISSION : 16K0F3E
TFQ : 000.0
MOBILE_LV : 0000
MOBILE_HH : 0000
MOBILE_AC : 0000
MOBILE_MR : 0000
MOBILE_PG : 0000
STATUS : T
FCC_KEY : 0092688810069H
TRANSMITTER_STREET : 2101 CLEVELAND=MASSILLON RD.
EFFECTIVE_RADIATED_POWER : 0064.000

PRINTED IN U.S.A.

SERVICE_CODE : GP
LICENSEE_NAME : VANDALIA, CITY OF
STREET : 333 JAMES E BOHANAN MEM. DR.
CITY : VANDALIA
STATE : OH
ZIP_CODE : 45377
ISSUE_DATE : 8903
EXPIRATION_DATE : 0000
CALL_SIGN : WNDV920
TRANSMITTER_CITY : VANDALIA
TRANSMITTER_COUNTY : MONTGOMERY
TRANSMITTER_STATE : OH
FREQUENCY : 00854.987500
LONGITITUDE : 0841137
LATITUDE : 395336
NUM_OF_UNITS : 0020
BASE_CLASS : FB2/MO
ELEVATION : 000980
HEIGHT : 000160
POWER : 00007000
EMISSION : 20K0F3E
TFQ : 445.0
MOBILE_LV : 0010
MOBILE_HH : 0010
MOBILE_AC : 0000
MOBILE_MR : 0000
MOBILE_PG : 0000
STATUS : T
FCC_KEY : 0000852824036A
TRANSMITTER_STREET : 333 JAMES E BOHANAN MEM. DR.
EFFECTIVE_RADIATED_POWER : 0280.000

SERVICE_CODE : GP
LICENSEE_NAME : VANDALIA, CITY OF
STREET : 333 JAMES BOHANAN MEM. DR.
CITY : VANDALIA
STATE : OH
ZIP_CODE : 45377
ISSUE_DATE : 8808
EXPIRATION_DATE : 9308
CALL_SIGN : WNDV920
TRANSMITTER_CITY : VANDALIA
TRANSMITTER_COUNTY : MONTGOMERY
TRANSMITTER_STATE : OH
FREQUENCY : 00854.987500
LONGITITUDE : 0841221
LATITUDE : 395230
NUM_OF_UNITS : 0033
BASE_CLASS : FB2/MO
ELEVATION : 000980
HEIGHT : 000100
POWER : 00007000
EMISSION : 20K0F3E
TFQ : 445.0
MOBILE_LV : 0015
MOBILE_HH : 0018
MOBILE_AC : 0000
MOBILE_MR : 0000
MOBILE_PG : 0000
STATUS : T
FCC_KEY : 0002281009322A
TRANSMITTER_STREET : BUTTERCUP AVE. WATER TOWER
EFFECTIVE_RADIATED_POWER : 0196.000

SERVICE_CODE : YP
LICENSEE_NAME : LOGAN COUNTY ENGINEE
STREET : P.O. BOX 477
CITY : BELLEFONTAINE
STATE : OH
ZIP_CODE : 43311
ISSUE_DATE : 8502
EXPIRATION_DATE : 9002
CALL_SIGN :
TRANSMITTER_CITY : BELLEFONTAINE
TRANSMITTER_COUNTY : LOGAN
TRANSMITTER_STATE : OH
FREQUENCY : 00854.962500
LONGITITUDE : 0834310
LATITUDE : 402214
NUM_OF_UNITS : 0001
BASE_CLASS : FB2
ELEVATION : 001550
HEIGHT : 000060
POWER : 00007000
EMISSION : 16F3
TFQ : 000.0
MOBILE_LV : 0000
MOBILE_HH : 0000
MOBILE_AC : 0000
MOBILE_MR : 0000
MOBILE_PG : 0000
STATUS : P
FCC_KEY : 0000850444012C
TRANSMITTER_STREET : P.O. BOX 477
EFFECTIVE_RADIATED_POWER :

SERVICE_CODE : YP
LICENSEE_NAME : CANTON, CITY OF
STREET : 218 CLEVELAND AVE. S.W.
CITY : CANTON
STATE : OH
ZIP_CODE : 44702
ISSUE_DATE : 8610
EXPIRATION_DATE : 9110
CALL_SIGN : WNHD787
TRANSMITTER_CITY : CANTON
TRANSMITTER_COUNTY : STARK
TRANSMITTER_STATE : OH
FREQUENCY : 00854.537500
LONGITITUDE : 0812309
LATITUDE : 404957
NUM_OF_UNITS : 0500
BASE_CLASS : FB2/MO
ELEVATION : 001240
HEIGHT : 000185
POWER : 00007000
EMISSION : 20F3
TFQ : 784.0
MOBILE_LV : 0250
MOBILE_HH : 0250
MOBILE_AC : 0000
MOBILE_MR : 0000
MOBILE_PG : 0000
STATUS : T
FCC_KEY : 0062786810057G
TRANSMITTER_STREET : 32ND AND CROMER AVE. N.W.
EFFECTIVE_RADIATED_POWER : 0180.000

SERVICE_CODE : YP
LICENSEE_NAME : CANTON, CITY OF
STREET : 218 CLEVELAND AVE. S.W.
CITY : CANTON
STATE : OH
ZIP_CODE : 44702
ISSUE_DATE : 8610
EXPIRATION_DATE : 9110
CALL_SIGN : WNHD787
TRANSMITTER_CITY : CANTON
TRANSMITTER_COUNTY : STARK
TRANSMITTER_STATE : OH
FREQUENCY : 00855.037500
LONGITITUDE : 0812235
LATITUDE : 404751
NUM_OF_UNITS : 0001
BASE_CLASS : FB2
ELEVATION : 001050
HEIGHT : 000195
POWER : 00007000
EMISSION : 20F3
TFQ : TBA.0
MOBILE_LV : 0000
MOBILE_HH : 0000
MOBILE_AC : 0000
MOBILE_MR : 0000
MOBILE_PG : 0000
STATUS : T
FCC_KEY : 0062786810057E
TRANSMITTER_STREET : 218 CLEVELAND AVE. S.W.
EFFECTIVE_RADIATED_POWER : 0240.000

SERVICE_CODE : YP
LICENSEE_NAME : CANTON, CITY OF
STREET : 218 CLEVELAND AVE. S.W.
CITY : CANTON
STATE : OH
ZIP_CODE : 44702
ISSUE_DATE : 8610
EXPIRATION_DATE : 9110
CALL_SIGN : WNHD787
TRANSMITTER_CITY : CANTON
TRANSMITTER_COUNTY : STARK
TRANSMITTER_STATE : OH
FREQUENCY : 00855.037500
LONGITITUDE : 0812309
LATITUDE : 404957
NUM_OF_UNITS : 0500
BASE_CLASS : FB2/MO
ELEVATION : 001240
HEIGHT : 000185
POWER : 00007000
EMISSION : 20F3
TFQ : TBA.0
MOBILE_LV : 0250
MOBILE_HH : 0250
MOBILE_AC : 0000
MOBILE_MR : 0000
MOBILE_PG : 0000
STATUS : T
FCC_KEY : 0062786810057J
TRANSMITTER_STREET : 32ND AND CROMER AVE. N.W.
EFFECTIVE RADIATED POWER : 0180.000

SERVICE_CODE : YP
LICENSEE_NAME : STRONGVILLE, CITY OF
STREET : 18688 ROYALTON RD
CITY : STRONGVILLE
STATE : OH
ZIP_CODE : 44136
ISSUE_DATE : 8412
EXPIRATION_DATE : 8912
CALL_SIGN : KNER494
TRANSMITTER_CITY : STRONGSVILLE
TRANSMITTER_COUNTY : CUYAHOGA
TRANSMITTER_STATE : OH
FREQUENCY : 00855.012500
LONGITITUDE : 0814312
LATITUDE : 412245
NUM_OF_UNITS : 0500
BASE_CLASS : FB2/MO
ELEVATION : 001050
HEIGHT : 000510
POWER : 00007000
EMISSION : 20F3/16F9
TFQ : 000.0
MOBILE_LV : 0420
MOBILE_HH : 0080
MOBILE_AC : 0000
MOBILE_MR : 0000
MOBILE_PG : 0020
STATUS : P
FCC_KEY : 00000001916105
TRANSMITTER_STREET : 18688 ROYALTON RD
EFFECTIVE_RADIATED_POWER :

SERVICE_CODE : GP
LICENSEE_NAME : DUBLIN, CITY OF
STREET : 6665 COFFMAN ROAD
CITY : DUBLIN
STATE : OH
ZIP_CODE : 43017
ISSUE_DATE : 8901
EXPIRATION_DATE : 0000
CALL_SIGN :
TRANSMITTER_CITY : DUBLIN
TRANSMITTER_COUNTY : FRANKLIN
TRANSMITTER_STATE : OH
FREQUENCY : 00855.962500
LONGITITUDE : 0830840
LATITUDE : 400624
NUM_OF_UNITS : 0085
BASE_CLASS : FB2/MO
ELEVATION : 000900
HEIGHT : 000060
POWER : 00003500
EMISSION : 20K0F3E
TFQ : 000.0
MOBILE_LV : 0025
MOBILE_HH : 0060
MOBILE_AC : 0000
MOBILE_MR : 0000
MOBILE_PG : 0000
STATUS : T
FCC_KEY : 0012589810009C
TRANSMITTER_STREET : 7001 DISCOVERY BLVD

SERVICE_CODE : YP
LICENSEE_NAME : AKRON, CITY OF
STREET : 1055 HOME AVE.
CITY : AKRON
STATE : OH
ZIP_CODE : 44310
ISSUE_DATE : 8903
EXPIRATION_DATE : 0000
CALL_SIGN : WNNE207
TRANSMITTER_CITY : COPLEY
TRANSMITTER_COUNTY : SUMMIT
TRANSMITTER_STATE : OH
FREQUENCY : 00855.087500
LONGITITUDE : 0813803
LATITUDE : 410456
NUM_OF_UNITS : 0001
BASE_CLASS : FB2
ELEVATION : 001110
HEIGHT : 000422
POWER : 00007000
EMISSION : 16K0F3E
TFQ : 000.0
MOBILE_LV : 0000
MOBILE_HH : 0000
MOBILE_AC : 0000
MOBILE_MR : 0000
MOBILE_PG : 0000
STATUS : T
FCC_KEY : 0032289810022D
TRANSMITTER_STREET : 2101 CLEVELAND MASSILLON RD.
EFFECTIVE_RADIATED_POWER : 0064.000

SERVICE_CODE : GP
LICENSEE_NAME : AKRON METRO REGIONAL TRANSIT AUT
STREET : 416 KENMORE BLVD.
CITY : AKRON
STATE : OH
ZIP_CODE : 44301
ISSUE_DATE : 8609
EXPIRATION_DATE : 9109
CALL_SIGN : WNGW622
TRANSMITTER_CITY : AKRON
TRANSMITTER_COUNTY : SUMMIT
TRANSMITTER_STATE : OH
FREQUENCY : 00855.112500
LONGITITUDE : 0813303
LATITUDE : 410412
NUM_OF_UNITS : 0001
BASE_CLASS : FB2
ELEVATION : 001146
HEIGHT : 000262
POWER : 00007000
EMISSION : 20F3
TFQ : 000.0
MOBILE_LV : 0000
MOBILE_HH : 0000
MOBILE_AC : 0000
MOBILE_MR : 0000
MOBILE_PG : 0000
STATUS : T
FCC_KEY : 0041586840028B
TRANSMITTER_STREET : 827 WOOSTER RD.
EFFECTIVE RADIATED POWER : 0186.000

SERVICE_CODE : YP
LICENSEE_NAME : TOLEDO, CITY OF
STREET : ONE GOVERNMENT CENTER
CITY : TOLEDO
STATE : OH
ZIP_CODE : 43624
ISSUE_DATE : 8412
EXPIRATION_DATE : 8912
CALL_SIGN :
TRANSMITTER_CITY : TOLEDO
TRANSMITTER_COUNTY : LUCAS
TRANSMITTER_STATE : OH
FREQUENCY : 00855.062500
LONGITITUDE : 0833202
LATITUDE : 413921
NUM_OF_UNITS : 0001
BASE_CLASS : FB2
ELEVATION : 000587
HEIGHT : 000300
POWER : 00007000
EMISSION : 20F3
TFQ : 000.0
MOBILE_LV : 0000
MOBILE_HH : 0000
MOBILE_AC : 0000
MOBILE_MR : 0000
MOBILE_PG : 0000
STATUS : P
FCC_KEY : 0000843934012D
TRANSMITTER_STREET : ONE GOVERNMENT CENTER
EFFECTIVE_RADIATED_POWER :

SERVICE_CODE : YP
LICENSEE_NAME : SUMMIT, COUNTY OF
STREET : 53 EAST CENTER STREET
CITY : AKRON
STATE : OH
ZIP_CODE : 44308
ISSUE_DATE : 8902
EXPIRATION_DATE : 9402
CALL_SIGN : WNNP338
TRANSMITTER_CITY : AKRON
TRANSMITTER_COUNTY : SUMMIT
TRANSMITTER_STATE : OH
FREQUENCY : 00855.062500
LONGITITUDE : 0813707
LATITUDE : 410456
NUM_OF_UNITS : 0001
BASE_CLASS : FB2
ELEVATION : 000954
HEIGHT : 000440
POWER : 00012500
EMISSION : 20K0F3E
TFQ : 000.0
MOBILE_LV : 0000
MOBILE_HH : 0000
MOBILE_AC : 0000
MOBILE_MR : 0000
MOBILE_PG : 0000
STATUS : T
FCC_KEY : 0113088010097S
TRANSMITTER_STREET : FIRST NATIONAL TOWER
EFFECTIVE RADIATED POWER : 0125.000

PRINTED IN U.S.A.

SERVICE_CODE : YP
LICENSEE_NAME : CLEVELAND, CITY OF
STREET : 1300 ONTARIO AVE.,9TH FLOOR
CITY : CLEVELAND
STATE : OH
ZIP_CODE : 44113
ISSUE_DATE : 8509
EXPIRATION_DATE : 9009
CALL_SIGN :
TRANSMITTER_CITY : CLEVELAND
TRANSMITTER_COUNTY : CUYAHOGA
TRANSMITTER_STATE : OH
FREQUENCY : 00855.187500
LONGITITUDE : 0814041
LATITUDE : 413020
NUM_OF_UNITS : 0001
BASE_CLASS : FB2
ELEVATION : 000640
HEIGHT : 000095
POWER : 00009000
EMISSION : 20F3
TFQ : 000.0
MOBILE_LV : 0000
MOBILE_HH : 0000
MOBILE_AC : 0000
MOBILE_MR : 0000
MOBILE_PG : 0000
STATUS : P
FCC_KEY : 0000852614055E
TRANSMITTER_STREET : 1300 ONTARIO AVE.,9TH FLOOR
EFFECTIVE_RADIATED_POWER : 0090.000

SERVICE_CODE : GP
LICENSEE_NAME : HUBER HEIGHTS, CITY OF
STREET : 7014 BRANDT PIKE
CITY : HUBER HEIGHTS
STATE : OH
ZIP_CODE : 45424
ISSUE_DATE : 8607
EXPIRATION_DATE : 9107
CALL_SIGN : WNGQ352
TRANSMITTER_CITY : HUBER HEIGHTS
TRANSMITTER_COUNTY : MONTGOMERY
TRANSMITTER_STATE : OH
FREQUENCY : 00855.212500
LONGITITUDE : 0840559
LATITUDE : 395114
NUM_OF_UNITS : 0037
BASE_CLASS : FB2/MO
ELEVATION : 000980
HEIGHT : 000130
POWER : 00007000
EMISSION : 20K0F3E
TFQ : 000.0
MOBILE_LV : 0015
MOBILE_HH : 0022
MOBILE_AC : 0000
MOBILE_MR : 0000
MOBILE_PG : 0000
STATUS : T
FCC_KEY : 0031286819018A
TRANSMITTER_STREET : 7014 BRANDT PIKE
EFFECTIVE RADIATED POWER : 0280.000

SERVICE_CODE : YP
LICENSEE_NAME : CLEVELAND, CITY OF
STREET : 1300 ONTARIO AVE.,9TH FLOOR
CITY : CLEVELAND
STATE : OH
ZIP_CODE : 44113
ISSUE_DATE : 8509
EXPIRATION_DATE : 9009
CALL_SIGN :
TRANSMITTER_CITY : CLEVELAND
TRANSMITTER_COUNTY : CUYAHOGA
TRANSMITTER_STATE : OH
FREQUENCY : 00855.137500
LONGITITUDE : 0814041
LATITUDE : 413020
NUM_OF_UNITS : 0001
BASE_CLASS : FB2
ELEVATION : 000640
HEIGHT : 000095
POWER : 00009000
EMISSION : 20F3
TFQ : 000.0
MOBILE_LV : 0000
MOBILE_HH : 0000
MOBILE_AC : 0000
MOBILE_MR : 0000
MOBILE_PG : 0000
STATUS : P
FCC_KEY : 0000852614052E
TRANSMITTER_STREET : 1300 ONTARIO AVE.,9TH FLOOR
EFFECTIVE_RADIATED_POWER : 0090.000

SERVICE_CODE : YP
LICENSEE_NAME : CUYAHOGA FALLS, CITY OF
STREET : 2310 SECOND STREET
CITY : CUYAHOGA FALLS
STATE : OH
ZIP_CODE : 44221
ISSUE_DATE : 8902
EXPIRATION_DATE : 9402
CALL_SIGN : WNNE884
TRANSMITTER_CITY : CUYAHOGA FALLS
TRANSMITTER_COUNTY : SUMMIT
TRANSMITTER_STATE : OH
FREQUENCY : 00855.162500
LONGITITUDE : 0812812
LATITUDE : 410836
NUM_OF_UNITS : 0001
BASE_CLASS : FB2
ELEVATION : 001025
HEIGHT : 000185
POWER : 00007000
EMISSION : 20K0F3E
TFQ : 000.0
MOBILE_LV : 0000
MOBILE_HH : 0000
MOBILE_AC : 0000
MOBILE_MR : 0000
MOBILE_PG : 0000
STATUS : T
FCC_KEY : 0041888810032D
TRANSMITTER_STREET : 2560 BAILEY RD.
EFFECTIVE RADIATED POWER : 0125.000

PRINTED IN U.S.A.

SERVICE_CODE : YP
LICENSEE_NAME : MEDINA, CITY OF
STREET : 132 N. ELMWOOD
CITY : MEDINA
STATE : OH
ZIP_CODE : 44256
ISSUE_DATE : 8809
EXPIRATION_DATE : 9309
CALL_SIGN : WNMS416
TRANSMITTER_CITY : MEDINA
TRANSMITTER_COUNTY : MEDINA
TRANSMITTER_STATE : OH
FREQUENCY : 00855.262500
LONGITITUDE : 0815154
LATITUDE : 410652
NUM_OF_UNITS : 0500
BASE_CLASS : FB2/MO
ELEVATION : 001182
HEIGHT : 000190
POWER : 00007000
EMISSION : 20K0F3E
TFQ : 000.0
MOBILE_LV : 0500
MOBILE_HH : 0500
MOBILE_AC : 0000
MOBILE_MR : 0000
MOBILE_PG : 0000
STATUS : T
FCC_KEY : 0041888810031E
TRANSMITTER_STREET : 5800 SOUTH COURT ST. SR 3
EFFECTIVE_RADIATED_POWER : 0125.000

SERVICE_CODE : YP
LICENSEE_NAME : CLEVELAND, CITY OF
STREET : 1300 ONTARIO AVE.,9TH FLOOR
CITY : CLEVELAND
STATE : OH
ZIP_CODE : 44113
ISSUE_DATE : 8509
EXPIRATION_DATE : 9009
CALL_SIGN :
TRANSMITTER_CITY : CLEVELAND
TRANSMITTER_COUNTY : CUYAHOGA
TRANSMITTER_STATE : OH
FREQUENCY : 00855.287500
LONGITITUDE : 0813608
LATITUDE : 412921
NUM_OF_UNITS : 0001
BASE_CLASS : FB2
ELEVATION : 000860
HEIGHT : 000195
POWER : 00009000
EMISSION : 20F3
TFQ : 000.0
MOBILE_LV : 0000
MOBILE_HH : 0000
MOBILE_AC : 0000
MOBILE_MR : 0000
MOBILE_PG : 0000
STATUS : P
FCC_KEY : 0000852614059E
TRANSMITTER_STREET : 1300 ONTARIO AVE.,9TH FLOOR
EFFECTIVE_RADIATED_POWER : 0090.000

SERVICE_CODE : YP
LICENSEE_NAME : GEAUGA, COUNTY OF
STREET : 219 MAIN ST.
CITY : CHARDON
STATE : OH
ZIP_CODE : 44024
ISSUE_DATE : 8808
EXPIRATION_DATE : 9308
CALL_SIGN : WNGS649
TRANSMITTER_CITY : CHARDON
TRANSMITTER_COUNTY : GEAUGA
TRANSMITTER_STATE : OH
FREQUENCY : 00855.212500
LONGITITUDE : 0811135
LATITUDE : 413024
NUM_OF_UNITS : 0001
BASE_CLASS : FB2
ELEVATION : 001320
HEIGHT : 000300
POWER : 00004000
EMISSION : 20K0F3E
TFQ : 000.0
MOBILE_LV : 0000
MOBILE_HH : 0000
MOBILE_AC : 0000
MOBILE_MR : 0000
MOBILE_PG : 0000
STATUS : T
FCC_KEY : 0011586810003D
TRANSMITTER_STREET : 13281 PAINESVILLE RAVENNA RD.
EFFECTIVE_RADIATED_POWER : 0115.000

SERVICE_CODE : YP
LICENSEE_NAME : CLEVELAND, CITY OF
STREET : 1300 ONTARIO AVE.,9TH FLOOR
CITY : CLEVELAND
STATE : OH
ZIP_CODE : 44113
ISSUE_DATE : 8509
EXPIRATION_DATE : 9009
CALL_SIGN :
TRANSMITTER_CITY : CLEVELAND
TRANSMITTER_COUNTY : CUYAHOGA
TRANSMITTER_STATE : OH
FREQUENCY : 00855.237500
LONGITITUDE : 0814728
LATITUDE : 412547
NUM_OF_UNITS : 0001
BASE_CLASS : FB2
ELEVATION : 000765
HEIGHT : 000169
POWER : 00009000
EMISSION : 20F3
TFQ : 000.0
MOBILE_LV : 0000
MOBILE_HH : 0000
MOBILE_AC : 0000
MOBILE_MR : 0000
MOBILE_PG : 0000
STATUS : P
FCC_KEY : 0000852614057E
TRANSMITTER_STREET : 1300 ONTARIO AVE.,9TH FLOOR
EFFECTIVE_RADIATED_POWER : 0090.000

PRINTED IN U.S.A.

SERVICE_CODE : GP
LICENSEE_NAME : AKRON, CITY OF
STREET : 1055 HOME AVENUE
CITY : AKRON
STATE : OH
ZIP_CODE : 44310
ISSUE_DATE : 8802
EXPIRATION_DATE : 0000
CALL_SIGN : WNJX383
TRANSMITTER_CITY : AKRON
TRANSMITTER_COUNTY : SUMMIT
TRANSMITTER_STATE : OH
FREQUENCY : 00855.362500
LONGITITUDE : 0813033
LATITUDE : 410429
NUM_OF_UNITS : 0001
BASE_CLASS : FB
ELEVATION : 001062
HEIGHT : 000180
POWER : 00004500
EMISSION : 16F9Y
TFQ : 000.0
MOBILE_LV : 0080
MOBILE_HH : 0000
MOBILE_AC : 0000
MOBILE_MR : 0000
MOBILE_PG : 0000
STATUS : T
FCC_KEY : 00022820073038
TRANSMITTER_STREET : 382 CARROLL STREET
EFFECTIVE_RADIATED_POWER : 0075.000

SERVICE_CODE : YP
LICENSEE_NAME : SUMMIT, COUNTY OF
STREET : 53 EAST CENTER STREET
CITY : AKRON
STATE : OH
ZIP_CODE : 44308
ISSUE_DATE : 8902
EXPIRATION_DATE : 9402
CALL_SIGN : WNNP338
TRANSMITTER_CITY : AKRON
TRANSMITTER_COUNTY : SUMMIT
TRANSMITTER_STATE : OH
FREQUENCY : 00855.387500
LONGITITUDE : 0813707
LATITUDE : 410456
NUM_OF_UNITS : 0001
BASE_CLASS : FB2
ELEVATION : 000954
HEIGHT : 000440
POWER : 00012500
EMISSION : 20K0F3E
TFQ : 000.0
MOBILE_LV : 0000
MOBILE_HH : 0000
MOBILE_AC : 0000
MOBILE_MR : 0000
MOBILE_PG : 0000
STATUS : T
FCC_KEY : 0113088010097T
TRANSMITTER_STREET : FIRST NATIONAL TOWER
EFFECTIVE RADIATED POWER : 0125.000

SERVICE_CODE : YP
LICENSEE_NAME : AKRON, CITY OF
STREET : 1055 HOME AVENUE
CITY : AKRON
STATE : OH
ZIP_CODE : 44310
ISSUE_DATE : 8903
EXPIRATION_DATE : 0000
CALL_SIGN : WNNE207
TRANSMITTER_CITY : COPLEY
TRANSMITTER_COUNTY : SUMMIT
TRANSMITTER_STATE : OH
FREQUENCY : 00855.312500
LONGITITUDE : 0813803
LATITUDE : 410456
NUM_OF_UNITS : 0001
BASE_CLASS : FB2
ELEVATION : 001110
HEIGHT : 000422
POWER : 00007000
EMISSION : 16K0F3E
TFQ : 000.0
MOBILE_LV : 0000
MOBILE_HH : 0000
MOBILE_AC : 0000
MOBILE_MR : 0000
MOBILE_PG : 0000
STATUS : T
FCC_KEY : 0092688810069I
TRANSMITTER_STREET : 2101 CLEVELAND-MASSILLON RD.
EFFECTIVE_RADIATED_POWER : 0064.000

SERVICE_CODE : YP
LICENSEE_NAME : CLEVELAND, CITY OF
STREET : 1300 ONTARIO AVE.,9TH FLOOR
CITY : CLEVELAND
STATE : OH
ZIP_CODE : 44113
ISSUE_DATE : 8509
EXPIRATION_DATE : 9009
CALL_SIGN :
TRANSMITTER_CITY : CLEVELAND
TRANSMITTER_COUNTY : CUYAHOGA
TRANSMITTER_STATE : OH
FREQUENCY : 00855.337500
LONGITITUDE : 0814059
LATITUDE : 412522
NUM_OF_UNITS : 0001
BASE_CLASS : FB2
ELEVATION : 000760
HEIGHT : 000220
POWER : 00009000
EMISSION : 20F3
TFQ : 000.0
MOBILE_LV : 0000
MOBILE_HH : 0000
MOBILE_AC : 0000
MOBILE_MR : 0000
MOBILE_PG : 0000
STATUS : P
FCC_KEY : 0000852614062E
TRANSMITTER_STREET : 1300 ONTARIO AVE.,9TH FLOOR

PRINTED IN U.S.A.

```
SERVICE_CODE                : YP
LICENSEE_NAME               : LAKE, COUNTY OF
STREET                      : 8505 GARFIELD ROAD
CITY                        : KIRTLAND
STATE                       : OH
ZIP_CODE                    : 44060
ISSUE_DATE                  : 8512
EXPIRATION_DATE             : 9012
CALL_SIGN                   : WNAS625
TRANSMITTER_CITY            : KIRTLAND
TRANSMITTER_COUNTY          : LAKE
TRANSMITTER_STATE           : OH
FREQUENCY                   : 00855.437500
LONGITITUDE                 : 0810256
LATITUDE                    : 414112
NUM_OF_UNITS                : 0001
BASE_CLASS                  : FB
ELEVATION                   : 001270
HEIGHT                      : 000210
POWER                       : 070/8000
EMISSION                    :        20F3/F9Y
TFQ                         : 000.0
MOBILE_LV                   :
MOBILE_HH                   :
MOBILE_AC                   :
MOBILE_MR                   :
MOBILE_PG                   :
STATUS                      : P
FCC_KEY                     : 000085331406 5N
TRANSMITTER_STREET          : 8505 GARFIELD ROAD
EFFECTIVE_RADIATED_POWER    :

SERVICE_CODE                : YP
LICENSEE_NAME               : TOLEDO, CITY OF
STREET                      : ONE GOVERNMENT CENTER
CITY                        : TOLEDO
STATE                       : OH
ZIP_CODE                    : 43624
ISSUE_DATE                  : 8412
EXPIRATION_DATE             : 8912
CALL_SIGN                   :
TRANSMITTER_CITY            : TOLEDO
TRANSMITTER_COUNTY          : LUCAS
TRANSMITTER_STATE           : OH
FREQUENCY                   : 00855.462500
LONGITITUDE                 : 0833202
LATITUDE                    : 413921
NUM_OF_UNITS                : 0001
BASE_CLASS                  : FB2
ELEVATION                   : 000587
HEIGHT                      : 000300
POWER                       : 00007000
EMISSION                    :            20F3
TFQ                         : 000.0
MOBILE_LV                   : 0000
MOBILE_HH                   : 0000
MOBILE_AC                   : 0000
MOBILE_MR                   : 0000
MOBILE_PG                   : 0000
STATUS                      : P
FCC_KEY                     : 0000843534012Q
TRANSMITTER_STREET          : ONE GOVERNMENT CENTER
EFFECTIVE_RADIATED_POWER    :
```

```
SERVICE_CODE                : YP
LICENSEE_NAME               : LAKE, COUNTY OF
STREET                      : 8505 GARFIELD ROAD
CITY                        : KIRTLAND
STATE                       : OH
ZIP_CODE                    : 44060
ISSUE_DATE                  : 8512
EXPIRATION_DATE             : 9012
CALL_SIGN                   : WNAS625
TRANSMITTER_CITY            : KIRTLAND
TRANSMITTER_COUNTY          : LAKE
TRANSMITTER_STATE           : OH
FREQUENCY                   : 00855.412500
LONGITITUDE                 : 0810256
LATITUDE                    : 414112
NUM_OF_UNITS                : 0001
BASE_CLASS                  : FB
ELEVATION                   : 001270
HEIGHT                      : 000210
POWER                       : 070/8000
EMISSION                    :        20F3/F9Y
TFQ                         : 000.0
MOBILE_LV                   :
MOBILE_HH                   :
MOBILE_AC                   :
MOBILE_MR                   :
MOBILE_PG                   :
STATUS                      : P
FCC_KEY                     : 000085331406 5M
TRANSMITTER_STREET          : 8505 GARFIELD ROAD
EFFECTIVE_RADIATED_POWER    :

SERVICE_CODE                : YP
LICENSEE_NAME               : TOLEDO, CITY OF
STREET                      : ONE GOVERNMENT CENTER
CITY                        : TOLEDO
STATE                       : OH
ZIP_CODE                    : 43624
ISSUE_DATE                  : 8412
EXPIRATION_DATE             : 8912
CALL_SIGN                   :
TRANSMITTER_CITY            : TOLEDO
TRANSMITTER_COUNTY          : LUCAS
TRANSMITTER_STATE           : OH
FREQUENCY                   : 00855.437500
LONGITITUDE                 : 0833202
LATITUDE                    : 413921
NUM_OF_UNITS                : 0001
BASE_CLASS                  : FB2
ELEVATION                   : 000587
HEIGHT                      : 000300
POWER                       : 00007000
EMISSION                    :            20F3
TFQ                         : 000.0
MOBILE_LV                   : 0000
MOBILE_HH                   : 0000
MOBILE_AC                   : 0000
MOBILE_MR                   : 0000
MOBILE_PG                   : 0000
STATUS                      : P
FCC_KEY                     : 0000843534012P
TRANSMITTER_STREET          : ONE GOVERNMENT CENTER
EFFECTIVE_RADIATED_POWER    :
```

SERVICE_CODE : GP
LICENSEE_NAME : CENTERVILLE, CITY OF
STREET : 100 W. SPRING VALLEY RD.
CITY : CENTERVILLE
STATE : OH
ZIP_CODE : 45459
ISSUE_DATE : 8710
EXPIRATION_DATE : 9210
CALL_SIGN : WNKA290
TRANSMITTER_CITY : CENTERVILLE
TRANSMITTER_COUNTY : MONTGOMERY
TRANSMITTER_STATE : OH
FREQUENCY : 00855.462500
LONGITITUDE : 0840944
LATITUDE : 393646
NUM_OF_UNITS : 0035
BASE_CLASS : F82/MO
ELEVATION : 000980
HEIGHT : 000100
POWER : 00007000
EMISSION : 20F3
TFQ : 000.0
MOBILE_LV : 0013
MOBILE_HH : 0022
MOBILE_AC : 0000
MOBILE_MR : 0000
MOBILE_PG : 0000
STATUS : T
FCC_KEY : 0002281003825B
TRANSMITTER_STREET : 100 W. SPRING VALLEY RD.
EFFECTIVE_RADIATED_POWER : 0152.000

SERVICE_CODE : YP
LICENSEE_NAME : CITY OF TOLEDO, OHIO
STREET : ONE GOVERNMENT CENTER
CITY : TOLEDO
STATE : OH
ZIP_CODE : 41700
ISSUE_DATE : 8412
EXPIRATION_DATE : 0000
CALL_SIGN :
TRANSMITTER_CITY : TOLEDO
TRANSMITTER_COUNTY : LUCAS
TRANSMITTER_STATE : OH
FREQUENCY : 00855.487500
LONGITITUDE : 0833202
LATITUDE : 413921
NUM_OF_UNITS : 0001
BASE_CLASS : F82
ELEVATION : 000587
HEIGHT : 000300
POWER : 70/36000
EMISSION : 20F3
TFQ : 000.0
MOBILE_LV : 0000
MOBILE_HH : 0000
MOBILE_AC : 0000
MOBILE_MR : 0000
MOBILE_PG : 0000
STATUS : T
FCC_KEY : 00000004-0087B
TRANSMITTER_STREET : ONE GOVERNMENT CENTER
EFFECTIVE_RADIATED_POWER :

PRINTED IN U.S.A.

SERVICE_CODE : YP
LICENSEE_NAME : LAKE, COUNTY OF
STREET : 8505 GARFIELD ROAD
CITY : KIRTLAND
STATE : OH
ZIP_CODE : 44060
ISSUE_DATE : 8512
EXPIRATION_DATE : 9012
CALL_SIGN : WNAS625
TRANSMITTER_CITY : KIRTLAND
TRANSMITTER_COUNTY : LAKE
TRANSMITTER_STATE : OH
FREQUENCY : 00855.462500
LONGITITUDE : 0810256
LATITUDE : 414112
NUM_OF_UNITS : 0001
BASE_CLASS : FB
ELEVATION : 001270
HEIGHT : 000210
POWER : 070/8000
EMISSION : 20F3/F9Y
TFQ : 000.0
MOBILE_LV :
MOBILE_HH :
MOBILE_AC :
MOBILE_MR :
MOBILE_PG :
STATUS : P
FCC_KEY : 00008533140650
TRANSMITTER_STREET : 8505 GARFIELD ROAD
EFFECTIVE_RADIATED_POWER :

SERVICE_CODE : GP
LICENSEE_NAME : CENTERVILLE, CITY OF
STREET : 100 W. SPRING VALLEY RD.
CITY : CENTERVILLE
STATE : OH
ZIP_CODE : 45459
ISSUE_DATE : 8710
EXPIRATION_DATE : 9210
CALL_SIGN : WNKA290
TRANSMITTER_CITY : CENTERVILLE
TRANSMITTER_COUNTY : MONTGOMERY
TRANSMITTER_STATE : OH
FREQUENCY : 00855.462500
LONGITITUDE : 0840933
LATITUDE : 393900
NUM_OF_UNITS : 0035
BASE_CLASS : F82/MO
ELEVATION : 000970
HEIGHT : 000125
POWER : 00007000
EMISSION : 20F3
TFQ : 000.0
MOBILE_LV : 0013
MOBILE_HH : 0022
MOBILE_AC : 0000
MOBILE_MR : 0000
MOBILE_PG : 0000
STATUS : T
FCC_KEY : 0002281003825A
TRANSMITTER_STREET : 6451 FAR HILLS AVE.

SERVICE_CODE : YP
LICENSEE_NAME : AKRON, CITY OF
STREET : 1055 HOME AVENUE
CITY : AKRON
STATE : OH
ZIP_CODE : 44310
ISSUE_DATE : 8903
EXPIRATION_DATE : 0000
CALL_SIGN : WNNE207
TRANSMITTER_CITY : COPLEY
TRANSMITTER_COUNTY : SUMMIT
TRANSMITTER_STATE : OH
FREQUENCY : 00855.512500
LONGITITUDE : 0813803
LATITUDE : 410456
NUM_OF_UNITS : 0001
BASE_CLASS : FB2
ELEVATION : 001110
HEIGHT : 000422
POWER : 00007000
EMISSION : 16K0F3E
TFQ : 000.0
MOBILE_LV : 0000
MOBILE_HH : 0000
MOBILE_AC : 0000
MOBILE_MR : 0000
MOBILE_PG : 0000
STATUS : T
FCC_KEY : 0092688810069J
TRANSMITTER_STREET : 2101 CLEVELAND-MASSILLON RD.
EFFECTIVE_RADIATED_POWER : 0064.000

SERVICE_CODE : YP
LICENSEE_NAME : GEAUGA, COUNTY OF
STREET : 219 MAIN ST.
CITY : CHARDON
STATE : OH
ZIP_CODE : 44024
ISSUE_DATE : 8808
EXPIRATION_DATE : 9308
CALL_SIGN : WNGS649
TRANSMITTER_CITY : CHARDON
TRANSMITTER_COUNTY : GEAUGA
TRANSMITTER_STATE : OH
FREQUENCY : 00855.537500
LONGITITUDE : 0811135
LATITUDE : 413024
NUM_OF_UNITS : 0001
BASE_CLASS : FB2
ELEVATION : 001320
HEIGHT : 000300
POWER : 00004000
EMISSION : 20K0F3E
TFQ : 000.0
MOBILE_LV : 0000
MOBILE_HH : 0000
MOBILE_AC : 0000
MOBILE_MR : 0000
MOBILE_PG : 0000
STATUS : T
FCC_KEY : 0011596810003G
TRANSMITTER_STREET : 13231 PAINESVILLE RAVENNA RD.

PRINTED IN U.S.A.

SERVICE_CODE : GP
LICENSEE_NAME : EASTLAKE, CITY OF
STREET : 35150 LAKESHORE BLVD.
CITY : EASTLAKE
STATE : OH
ZIP_CODE : 44094
ISSUE_DATE : 8712
EXPIRATION_DATE : 9212
CALL_SIGN : WNKM310
TRANSMITTER_CITY : EASTLAKE
TRANSMITTER_COUNTY : LAKE
TRANSMITTER_STATE : OH
FREQUENCY : 00855.487500
LONGITITUDE : 0812612
LATITUDE : 413943
NUM_OF_UNITS : 0001
BASE_CLASS : FB2
ELEVATION : 000600
HEIGHT : 000060
POWER : 00007000
EMISSION : 20K0F3E
TFQ : 000.0
MOBILE_LV : 0000
MOBILE_HH : 0000
MOBILE_AC : 0000
MOBILE_MR : 0000
MOBILE_PG : 0000
STATUS : T
FCC_KEY : 0102287810076B
TRANSMITTER_STREET : 35150 LAKESHORE BLVD.
EFFECTIVE_RADIATED_POWER : 0080.000

SERVICE_CODE : GP
LICENSEE_NAME : DUBLIN, CITY OF
STREET : 6665 COFFMAN ROAD
CITY : DUBLIN
STATE : OH
ZIP_CODE : 43017
ISSUE_DATE : 8901
EXPIRATION_DATE : 0000
CALL_SIGN :
TRANSMITTER_CITY : DUBLIN
TRANSMITTER_COUNTY : FRANKLIN
TRANSMITTER_STATE : OH
FREQUENCY : 00855.487500
LONGITITUDE : 0830930
LATITUDE : 400745
NUM_OF_UNITS : 0085
BASE_CLASS : FB2/MO
ELEVATION : 000920
HEIGHT : 000195
POWER : 00007500
EMISSION : 20K0F3E
TFQ : 000.0
MOBILE_LV : 0025
MOBILE_HH : 0060
MOBILE_AC : 0000
MOBILE_MR : 0000
MOBILE_PG : 0000
STATUS : T
FCC_KEY : 0012589810009A
TRANSMITTER_STREET : 1100' W OF AVERY ROAD

SERVICE_CODE : YP
LICENSEE_NAME : AKRON, CITY OF
STREET : 1055 HOME AVE.
CITY : AKRON
STATE : OH
ZIP_CODE : 44310
ISSUE_DATE : 8903
EXPIRATION_DATE : 0000
CALL_SIGN : WNNE207
TRANSMITTER_CITY : COPLEY
TRANSMITTER_COUNTY : SUMMIT
TRANSMITTER_STATE : OH
FREQUENCY : 00856.012500
LONGITITUDE : 0813803
LATITUDE : 410456
NUM_OF_UNITS : 0001
BASE_CLASS : FB2
ELEVATION : 001110
HEIGHT : 000422
POWER : 00007000
EMISSION : 16K0F3E
TFU : 000.0
MOBILE_LV : 0000
MOBILE_HH : 0000
MOBILE_AC : 0000
MOBILE_MR : 0000
MOBILE_PG : 0000
STATUS : T
FCC_KEY : 0032289810022E
TRANSMITTER_STREET : 2101 CLEVELAND MASSILLON RD.
EFFECTIVE_RADIATED_POWER : 0064.000

SERVICE_CODE : GP
LICENSEE_NAME : GEAUGA, COUNTY OF
STREET : 219 MAIN STREET
CITY : CHARDON
STATE : OH
ZIP_CODE : 44024
ISSUE_DATE : 8804
EXPIRATION_DATE : 0000
CALL_SIGN : WNHN212
TRANSMITTER_CITY : CHARDON
TRANSMITTER_COUNTY : GEAUGA
TRANSMITTER_STATE : OH
FREQUENCY : 00856.037500
LONGITITUDE : 0811417
LATITUDE : 413602
NUM_OF_UNITS : 0001
BASE_CLASS : FB2
ELEVATION : 001306
HEIGHT : 000140
POWER : 00007000
EMISSION : 20K0F3E
TFU : 000.0
MOBILE_LV : 0000
MOBILE_HH : 0000
MOBILE_AC : 0000
MOBILE_MR : 0000
MOBILE_PG : 0000
STATUS : T
FCC_KEY : 0000000055974
TRANSMITTER_STREET : N SIDE MENTOR/.4 MI SE AUBURN

SERVICE_CODE : YP
LICENSEE_NAME : OTTAWA, COUNTY OF
STREET : 315 MADISON ST.
CITY : PORT CLINTON
STATE : OH
ZIP_CODE : 43452
ISSUE_DATE : 8808
EXPIRATION_DATE : 0000
CALL_SIGN :
TRANSMITTER_CITY : PORT CLINTON
TRANSMITTER_COUNTY : OTTAWA
TRANSMITTER_STATE : OH
FREQUENCY : 00855.537500
LONGITITUDE : 0830535
LATITUDE : 413039
NUM_OF_UNITS : 0001
BASE_CLASS : FB2
ELEVATION : 000587
HEIGHT : 000210
POWER : 00025000
EMISSION : 20K0F3E
TFU : 000.0
MOBILE_LV : 0265
MOBILE_HH : 0196
MOBILE_AC : 0000
MOBILE_MR : 0000
MOBILE_PG : 0000
STATUS : T
FCC_KEY : 0081588810059B
TRANSMITTER_STREET : COURT HOUSE
EFFECTIVE_RADIATED_POWER : 0500.000

SERVICE_CODE : GP
LICENSEE_NAME : DUBLIN, CITY OF
STREET : 6665 COFFMAN ROAD
CITY : DUBLIN
STATE : OH
ZIP_CODE : 43017
ISSUE_DATE : 8901
EXPIRATION_DATE : 0000
CALL_SIGN :
TRANSMITTER_CITY : DUBLIN
TRANSMITTER_COUNTY : FRANKLIN
TRANSMITTER_STATE : OH
FREQUENCY : 00855.712500
LONGITITUDE : 0830930
LATITUDE : 400745
NUM_OF_UNITS : 0085
BASE_CLASS : FB2/MO
ELEVATION : 000920
HEIGHT : 000195
POWER : 00007500
EMISSION : 20K0F3E
TFU : 000.0
MOBILE_LV : 0025
MOBILE_HH : 0060
MOBILE_AC : 0000
MOBILE_MR : 0000
MOBILE_PG : 0000
STATUS : T
FCC_KEY : 0012589810009B
TRANSMITTER_STREET : 1100' W OF AVERY ROAD

SERVICE_CODE : GP
LICENSEE_NAME : GEAUGA, COUNTY OF
STREET : 219 MAIN ST.
CITY : CHARDON
STATE : OH
ZIP_CODE : 44024
ISSUE_DATE : 8804
EXPIRATION_DATE : 0000
CALL_SIGN : WNHN212
TRANSMITTER_CITY : NEWBURY
TRANSMITTER_COUNTY : GEAUGA
TRANSMITTER_STATE : OH
FREQUENCY : 00856.062500
LONGITITUDE : 0811713
LATITUDE : 412754
NUM_OF_UNITS : 0001
BASE_CLASS : FB2
ELEVATION : 001270
HEIGHT : 000750
POWER : 00007000
EMISSION : 20K0F3E
TFU : 000.0
MOBILE_LV : 0000
MOBILE_HH : 0000
MOBILE_AC : 0000
MOBILE_MR : 0000
MOBILE_PG : 0000
STATUS : T
FCC_KEY : 0040488810025A
TRANSMITTER_STREET : 14781 SPERRY RD.
EFFECTIVE_RADIATED_POWER : 0750.000

SERVICE_CODE : YP
LICENSEE_NAME : OTTAWA, COUNTY OF
STREET : 315 MADISON ST.
CITY : PORT CLINTON
STATE : OH
ZIP_CODE : 43452
ISSUE_DATE : 8808
EXPIRATION_DATE : 0000
CALL_SIGN :
TRANSMITTER_CITY : PORT CLINTON
TRANSMITTER_COUNTY : OTTAWA
TRANSMITTER_STATE : OH
FREQUENCY : 00856.062500
LONGITITUDE : 0830535
LATITUDE : 413039
NUM_OF_UNITS : 0001
BASE_CLASS : FB2
ELEVATION : 000597
HEIGHT : 000210
POWER : 00025000
EMISSION : 20K0F3E
TFU : 000.0
MOBILE_LV : 0265
MOBILE_HH : 0196
MOBILE_AC : 0000
MOBILE_MR : 0000
MOBILE_PG : 0000
STATUS : T
FCC_KEY : 0081588810059D
TRANSMITTER_STREET : COURT HOUSE

SERVICE_CODE : YP
LICENSEE_NAME : OTTAWA, COUNTY OF
STREET : 315 MADISON ST.
CITY : PORT CLINTON
STATE : OH
ZIP_CODE : 43452
ISSUE_DATE : 8808
EXPIRATION_DATE : 0000
CALL_SIGN :
TRANSMITTER_CITY : PORT CLINTON
TRANSMITTER_COUNTY : OTTAWA
TRANSMITTER_STATE : OH
FREQUENCY : 00856.037500
LONGITITUDE : 0830535
LATITUDE : 413039
NUM_OF_UNITS : 0001
BASE_CLASS : FB2
ELEVATION : 000587
HEIGHT : 000210
POWER : 00025000
EMISSION : 20K0F3E
TFU : 000.0
MOBILE_LV : 0265
MOBILE_HH : 0196
MOBILE_AC : 0000
MOBILE_MR : 0000
MOBILE_PG : 0000
STATUS : T
FCC_KEY : 0081588810059C
TRANSMITTER_STREET : COURT HOUSE
EFFECTIVE_RADIATED_POWER : 0500.000

SERVICE_CODE : GP
LICENSEE_NAME : GEAUGA, COUNTY OF
STREET : 219 MAIN STREET
CITY : CHARDON
STATE : OH
ZIP_CODE : 44024
ISSUE_DATE : 8804
EXPIRATION_DATE : 0000
CALL_SIGN : WNHN212
TRANSMITTER_CITY : THOMPSON
TRANSMITTER_COUNTY : GEAUGA
TRANSMITTER_STATE : OH
FREQUENCY : 00856.062500
LONGITITUDE : 0810256
LATITUDE : 414112
NUM_OF_UNITS : 0001
BASE_CLASS : FB2
ELEVATION : 001270
HEIGHT : 000180
POWER : 00007000
EMISSION : 20K0F3E/F9W
TFU : 000.0
MOBILE_LV : 0000
MOBILE_HH : 0000
MOBILE_AC : 0000
MOBILE_MR : 0000
MOBILE_PG : 0000
STATUS : T
FCC_KEY : 0000000005587B
TRANSMITTER_STREET : E SIDE RT 528/2 MI N RT166S

PRINTED IN U.S.A.

SERVICE_CODE : GP
LICENSEE_NAME : GEAUGA, COUNTY OF
STREET : 219 MAIN STREET
CITY : CHARDON
STATE : OH
ZIP_CODE : 44024
ISSUE_DATE : 8804
EXPIRATION_DATE : 0000
CALL_SIGN : WNHN212
TRANSMITTER_CITY : NEWBURY
TRANSMITTER_COUNTY : GEAUGA
TRANSMITTER_STATE : OH
FREQUENCY : 00856.087500
LONGITITUDE : 0811713
LATITUDE : 412754
NUM_OF_UNITS : 0001
BASE_CLASS : FB2
ELEVATION : 001270
HEIGHT : 000750
POWER : 00007000
EMISSION : 20K0F3E/F9W
TFU : 000.0
MOBILE_LV : 0000
MOBILE_HH : 0000
MOBILE_AC : 0000
MOBILE_MR : 0000
MOBILE_PG : 0000
STATUS : T
FCC_KEY : 0000000005587C
TRANSMITTER_STREET : 14781 SPERRY RD.
EFFECTIVE_RADIATED_POWER : 0110.000

SERVICE_CODE : YP
LICENSEE_NAME : OTTAWA, COUNTY OF
STREET : 315 MADISON ST.
CITY : PORT CLINTON
STATE : OH
ZIP_CODE : 43452
ISSUE_DATE : 3809
EXPIRATION_DATE : 0000
CALL_SIGN :
TRANSMITTER_CITY : PORT CLINTON
TRANSMITTER_COUNTY : OTTAWA
TRANSMITTER_STATE : OH
FREQUENCY : 00856.087500
LONGITITUDE : 0830535
LATITUDE : 413039
NUM_OF_UNITS : 0001
BASE_CLASS : FB2
ELEVATION : 000587
HEIGHT : 000210
POWER : 00025000
EMISSION : 20K0F3E
TFU : 000.0
MOBILE_LV : 265
MOBILE_HH : 0196
MOBILE_AC : 0000
MOBILE_MR : 0000
MOBILE_PG : 0000
STATUS : T
FCC_KEY : 0081588810059E
TRANSMITTER_STREET : COURT HOUSE

SERVICE_CODE : YP
LICENSEE_NAME : DAYTON, CITY OF
STREET : 335 WEST THIRD ST.
CITY : DAYTON
STATE : OH
ZIP_CODE : 45402
ISSUE_DATE : 8503
EXPIRATION_DATE : 9003
CALL_SIGN :
TRANSMITTER_CITY : DAYTON
TRANSMITTER_COUNTY : MONTGOMERY
TRANSMITTER_STATE : OH
FREQUENCY : 00856.212500
LONGITITUDE : 0841152
LATITUDE : 394532
NUM_OF_UNITS : 0001
BASE_CLASS : FB2
ELEVATION : 000750
HEIGHT : 000180
POWER : 00012500
EMISSION : 20F3E/20F1E
TFU : 000.0
MOBILE_LV : 0000
MOBILE_HH : 0000
MOBILE_AC : 0000
MOBILE_MR : 0000
MOBILE_PG : 0000
STATUS : P
FCC_KEY : 0000850714066A
TRANSMITTER_STREET : 335 WEST THIRD ST.
EFFECTIVE_RADIATED_POWER :

SERVICE_CODE : YP
LICENSEE_NAME : DAYTON, CITY OF
STREET : P.O. BOX 22
CITY : DAYTON
STATE : OH
ZIP_CODE : 45401
ISSUE_DATE : 8603
EXPIRATION_DATE : 9103
CALL_SIGN : WNCA303
TRANSMITTER_CITY : DAYTON
TRANSMITTER_COUNTY : MONTGOMERY
TRANSMITTER_STATE : OH
FREQUENCY : 00856.212500
LONGITITUDE : 0841152
LATITUDE : 394540
NUM_OF_UNITS : 1000
BASE_CLASS : FB2/MO
ELEVATION : 000750
HEIGHT : 000400
POWER : 00012500
EMISSION : 20F3/F3Y
TFU : 000.0
MOBILE_LV : 0400
MOBILE_HH : 0600
MOBILE_AC : 0000
MOBILE_MR : 0000
MOBILE_PG : 0000
STATUS : T
FCC_KEY : 0009C71406711
TRANSMITTER_STREET : KETTERING TOWER 40 N MAIN ST.

SERVICE_CODE : YP
LICENSEE_NAME : DAYTON, CITY OF
STREET : P.O. BOX 22
CITY : DAYTON
STATE : OH
ZIP_CODE : 45401
ISSUE_DATE : 8603
EXPIRATION_DATE : 9103
CALL_SIGN : WNCA303
TRANSMITTER_CITY : DAYTON
TRANSMITTER_COUNTY : MONTGOMERY
TRANSMITTER_STATE : OH
FREQUENCY : 00856.212500
LONGITITUDE : 0841400
LATITUDE : 394717
NUM_OF_UNITS : 0001
BASE_CLASS : FB2
ELEVATION : 000932
HEIGHT : 000170
POWER : 00012500
EMISSION : 20F3/F3Y
TFQ : 000.0
MOBILE_LV : 0000
MOBILE_HH : 0000
MOBILE_AC : 0000
MOBILE_MR : 0000
MOBILE_PG : 0000
STATUS : T
FCC_KEY : 0000850714066K
TRANSMITTER_STREET : 2222 PHILADELPHIA DR.
EFFECTIVE_RADIATED_POWER : 1000.000

SERVICE_CODE : YP
LICENSEE_NAME : DAYTON, CITY OF
STREET : 335 WEST THIRD ST.
CITY : DAYTON
STATE : OH
ZIP_CODE : 45402
ISSUE_DATE : 8503
EXPIRATION_DATE : 9003
CALL_SIGN :
TRANSMITTER_CITY : DAYTON
TRANSMITTER_COUNTY : MONTGOMERY
TRANSMITTER_STATE : OH
FREQUENCY : 00856.212500
LONGITITUDE : 0841134
LATITUDE : 394540
NUM_OF_UNITS : 1000
BASE_CLASS : FB2/MO
ELEVATION : 000750
HEIGHT : 000400
POWER : 00012500
EMISSION : 20F3E/20F1E
TFQ : 000.0
MOBILE_LV : 1000
MOBILE_HH : 0000
MOBILE_AC : 0000
MOBILE_MR : 0000
MOBILE_PG : 0000
STATUS : P
FCC_KEY : 0000850714067K
TRANSMITTER_STREET : 335 WEST THIRD ST.
EFFECTIVE RADIATED POWER :

SERVICE_CODE : GP
LICENSEE_NAME : GEAUGA, COUNTY OF
STREET : 219 MAIN STREET
CITY : CHARDON
STATE : OH
ZIP_CODE : 44024
ISSUE_DATE : 8804
EXPIRATION_DATE : 0000
CALL_SIGN : WNHN212
TRANSMITTER_CITY : TROY
TRANSMITTER_COUNTY : GEAUGA
TRANSMITTER_STATE : OH
FREQUENCY : 00856.112500
LONGITITUDE : 0810622
LATITUDE : 412433
NUM_OF_UNITS : 0001
BASE_CLASS : FB2
ELEVATION : 001300
HEIGHT : 000095
POWER : 00007000
EMISSION : 20K0F3E
TFQ : TBD.0
MOBILE_LV : 0000
MOBILE_HH : 0000
MOBILE_AC : 0000
MOBILE_MR : 0000
MOBILE_PG : 0200
STATUS : T
FCC_KEY : 0002284004610A
TRANSMITTER_STREET : 11516 PATCH ROAD
EFFECTIVE_RADIATED_POWER : 0125.000

SERVICE_CODE : GP
LICENSEE_NAME : GEAUGA, COUNTY OF
STREET : 219 MAIN ST.
CITY : CHARDON
STATE : OH
ZIP_CODE : 44024
ISSUE_DATE : 8804
EXPIRATION_DATE : 0000
CALL_SIGN : WNHN212
TRANSMITTER_CITY : CHARDON
TRANSMITTER_COUNTY : GEAUGA
TRANSMITTER_STATE : OH
FREQUENCY : 00856.112500
LONGITITUDE : 0811417
LATITUDE : 413602
NUM_OF_UNITS : 0001
BASE_CLASS : FB2
ELEVATION : 001306
HEIGHT : 000140
POWER : 00007000
EMISSION : 20K0F3E
TFQ : 000.0
MOBILE_LV : 0000
MOBILE_HH : 0000
MOBILE_AC : 0000
MOBILE_MR : 0000
MOBILE_PG : 0000
STATUS : T
FCC_KEY : 0040488810025B
TRANSMITTER_STREET : N SIDE MENTOR/.4 MI SE AUBURN
EFFECTIVE RADIATED POWER : 0110.000

PRINTED IN U.S.A.

SERVICE_CODE : GP
LICENSEE_NAME : UNION, TOWNSHIP OF
STREET : 4312 GLEN ESTE-WITHAMSVILLE RD
CITY : WITHAMSVILLE
STATE : OH
ZIP_CODE : 45245
ISSUE_DATE : 8903
EXPIRATION_DATE : 9403
CALL_SIGN : KNER510
TRANSMITTER_CITY : WITHAMSVILLE
TRANSMITTER_COUNTY : CLERMONT
TRANSMITTER_STATE : OH
FREQUENCY : 00856.262500
LONGITITUDE : 0841630
LATITUDE : 390502
NUM_OF_UNITS : 0020
BASE_CLASS : FB2/MO
ELEVATION : 000909
HEIGHT : 000138
POWER : 00007000
EMISSION : 20K0F3E
TFQ : 000.0
MOBILE_LV : 0000
MOBILE_HH : 0020
MOBILE_AC : 0000
MOBILE_MR : 0000
MOBILE_PG : 0000
STATUS : T
FCC_KEY : 00000001916113
TRANSMITTER_STREET : WATER TANK CLOUGH PIKE GLEN RD
EFFECTIVE_RADIATED_POWER : 0110.000

SERVICE_CODE : YP
LICENSEE_NAME : MIAMI, COUNTY OF
STREET : 201 W. MAIN ST.
CITY : TROY
STATE : OH
ZIP_CODE : 45373
ISSUE_DATE : 8904
EXPIRATION_DATE : 0000
CALL_SIGN :
TRANSMITTER_CITY : TROY
TRANSMITTER_COUNTY : MIAMI
TRANSMITTER_STATE : OH
FREQUENCY : 00856.437500
LONGITITUDE : 0841428
LATITUDE : 400357
NUM_OF_UNITS : 0001
BASE_CLASS : FB2
ELEVATION : 000910
HEIGHT : 000480
POWER : 00010000
EMISSION : 20K0F3E
TFQ : 000.0
MOBILE_LV : 0000
MOBILE_HH : 0000
MOBILE_AC : 0000
MOBILE_MR : 0000
MOBILE_PG : 0000
STATUS : T
FCC_KEY : 0011789810006A
TRANSMITTER_STREET : 1450 EXPERIMENT FARM RD.
EFFECTIVE RADIATED POWER : 0200.000

SERVICE_CODE : YP
LICENSEE_NAME : DAYTON, CITY OF
STREET : 335 WEST THIRD ST.
CITY : DAYTON
STATE : OH
ZIP_CODE : 45402
ISSUE_DATE : 8503
EXPIRATION_DATE : 9003
CALL_SIGN :
TRANSMITTER_CITY : DAYTON
TRANSMITTER_COUNTY : MONTGOMERY
TRANSMITTER_STATE : OH
FREQUENCY : 00856.237500
LONGITITUDE : 0841152
LATITUDE : 394532
NUM_OF_UNITS : 0001
BASE_CLASS : FB2
ELEVATION : 000750
HEIGHT : 000180
POWER : 00012500
EMISSION : 20F3E/20F1E
TFQ : 000.0
MOBILE_LV : 0000
MOBILE_HH : 0000
MOBILE_AC : 0000
MOBILE_MR : 0000
MOBILE_PG : 0000
STATUS : P
FCC_KEY : 0000850714066B
TRANSMITTER_STREET : 335 WEST THIRD ST.
EFFECTIVE_RADIATED_POWER :

SERVICE_CODE : YP
LICENSEE_NAME : DAYTON, CITY OF
STREET : 335 WEST THIRD ST.
CITY : DAYTON
STATE : OH
ZIP_CODE : 45402
ISSUE_DATE : 8503
EXPIRATION_DATE : 9003
CALL_SIGN :
TRANSMITTER_CITY : DAYTON
TRANSMITTER_COUNTY : MONTGOMERY
TRANSMITTER_STATE : OH
FREQUENCY : 00856.237500
LONGITITUDE : 0841134
LATITUDE : 394540
NUM_OF_UNITS : 1000
BASE_CLASS : FB2/MO
ELEVATION : 000750
HEIGHT : 000400
POWER : 00012500
EMISSION : 20F3E/20F1E
TFQ : 000.0
MOBILE_LV : 1000
MOBILE_HH : 0000
MOBILE_AC : 0000
MOBILE_MR : 0000
MOBILE_PG : 0000
STATUS : P
FCC_KEY : 0000850714067L
TRANSMITTER_STREET : 335 WEST THIRD ST.

PRINTED IN U.S.A.

```
SERVICE_CODE                : YP
LICENSEE_NAME               : COLUMBUS, CITY OF
STREET                      : 220 GREENLAWN AVE.
CITY                        : COLUMBUS
STATE                       : OH
ZIP_CODE                    : 43223
ISSUE_DATE                  : 8906
EXPIRATION_DATE             : 0000
CALL_SIGN                   :
TRANSMITTER_CITY            : COLUMBUS
TRANSMITTER_COUNTY          : FRANKLIN
TRANSMITTER_STATE           : OH
FREQUENCY                   : 00856.437500
LONGITITUDE                 : 0830540
LATITUDE                    : 400050
NUM_OF_UNITS                : 0001
BASE_CLASS                  : FB2
ELEVATION                   : 000810
HEIGHT                      : 000314
POWER                       : 00012500
EMISSION                    :        20K0F3E
TFQ                         : 000.0
MOBILE_LV                   : 0000
MOBILE_HH                   : 0000
MOBILE_AC                   : 0000
MOBILE_MR                   : 0000
MOBILE_PG                   : 0000
STATUS                      : T
FCC_KEY                     : 06088981005300
TRANSMITTER_STREET          : 2929 RIVERSIDE DR.
EFFECTIVE_RADIATED_POWER    : 0295.000

SERVICE_CODE                : YP
LICENSEE_NAME               : COLUMBUS, CITY OF
STREET                      : 220 GREENLAWN AVE.
CITY                        : COLUMBUS
STATE                       : OH
ZIP_CODE                    : 43223
ISSUE_DATE                  : 8906
EXPIRATION_DATE             : 0000
CALL_SIGN                   :
TRANSMITTER_CITY            : LOCKBOURNE
TRANSMITTER_COUNTY          : FRANKLIN
TRANSMITTER_STATE           : OH
FREQUENCY                   : 00856.437500
LONGITITUDE                 : 0825919
LATITUDE                    : 395019
NUM_OF_UNITS                : 0001
BASE_CLASS                  : FB2
ELEVATION                   : 000714
HEIGHT                      : 000314
POWER                       : 00012500
EMISSION                    :        20K0F3E
TFQ                         : 000.0
MOBILE_LV                   : 0000
MOBILE_HH                   : 0000
MOBILE_AC                   : 0000
MOBILE_MR                   : 0000
MOBILE_PG                   : 0000
STATUS                      : T
FCC_KEY                     : 60889810053NNN
TRANSMITTER_STREET          : 5600 PARSONS AVE.
EFFECTIVE_RADIATED_POWER    : 0295.000
```

PRINTED IN U.S.A.

```
SERVICE_CODE                : YP
LICENSEE_NAME               : COLUMBUS, CITY OF
STREET                      : 220 GREENLAWN AVE.
CITY                        : COLUMBUS
STATE                       : OH
ZIP_CODE                    : 43223
ISSUE_DATE                  : 8906
EXPIRATION_DATE             : 0000
CALL_SIGN                   :
TRANSMITTER_CITY            : COLUMBUS
TRANSMITTER_COUNTY          : FRANKLIN
TRANSMITTER_STATE           : OH
FREQUENCY                   : 00856.437500
LONGITITUDE                 : 0830015
LATITUDE                    : 395748
NUM_OF_UNITS                : 0001
BASE_CLASS                  : FB2
ELEVATION                   : 000760
HEIGHT                      : 000681
POWER                       : 00012500
EMISSION                    :        20K0F3E
TFQ                         : 000.0
MOBILE_LV                   : 0000
MOBILE_HH                   : 0000
MOBILE_AC                   : 0000
MOBILE_MR                   : 0000
MOBILE_PG                   : 0000
STATUS                      : T
FCC_KEY                     : 0060889810053A
TRANSMITTER_STREET          : 30 E. BROAD ST.
EFFECTIVE_RADIATED_POWER    : 0530.000

SERVICE_CODE                : YP
LICENSEE_NAME               : COLUMBUS, CITY OF
STREET                      : 220 GREENLAWN AVE.
CITY                        : COLUMBUS
STATE                       : OH
ZIP_CODE                    : 43223
ISSUE_DATE                  : 8906
EXPIRATION_DATE             : 0000
CALL_SIGN                   :
TRANSMITTER_CITY            : COLUMBUS
TRANSMITTER_COUNTY          : FRANKLIN
TRANSMITTER_STATE           : OH
FREQUENCY                   : 00856.437500
LONGITITUDE                 : 0825345
LATITUDE                    : 400348
NUM_OF_UNITS                : 0001
BASE_CLASS                  : FB2
ELEVATION                   : 000815
HEIGHT                      : 000314
POWER                       : 00012500
EMISSION                    :        20K0F3E
TFQ                         : 000.0
MOBILE_LV                   : 0000
MOBILE_HH                   : 0000
MOBILE_AC                   : 0000
MOBILE_MR                   : 0000
MOBILE_PG                   : 0000
STATUS                      : T
FCC_KEY                     : 0060889810053U
TRANSMITTER_STREET          : 4250 MORSE ROAD
EFFECTIVE_RADIATED_POWER    : 0295.000
```

```
SERVICE_CODE                : YP
LICENSEE_NAME               : DAYTON, CITY OF
STREET                      : P.O. BOX 22
CITY                        : DAYTON
STATE                       : OH
ZIP_CODE                    : 45401
ISSUE_DATE                  : 8612
EXPIRATION_DATE             : 9103
CALL_SIGN                   : WNCA303
TRANSMITTER_CITY            : DAYTON
TRANSMITTER_COUNTY          : MONTGOMERY
TRANSMITTER_STATE           : OH
FREQUENCY                   : 00856.462500
LONGITITUDE                 : 0841400
LATITUDE                    : 394717
NUM_OF_UNITS                : 1850
BASE_CLASS                  : MO
ELEVATION                   : 000000
HEIGHT                      : 000000
POWER                       : 00003500
EMISSION                    :          20F3
TFU                         : 000.0
MOBILE_LV                   : 0950
MOBILE_HH                   : 0900
MOBILE_AC                   : 0000
MOBILE_MR                   : 0000
MOBILE_PG                   : 0000
STATUS                      : T
FCC_KEY                     : 082586810074EE
TRANSMITTER_STREET          : P.O. BOX 22
EFFECTIVE_RADIATED_POWER    : 0035.000

SERVICE_CODE                : YP
LICENSEE_NAME               : COLUMBUS, CITY OF
STREET                      : 220 GREENLAWN AVE.
CITY                        : COLUMBUS
STATE                       : OH
ZIP_CODE                    : 43223
ISSUE_DATE                  : 8906
EXPIRATION_DATE             : 0000
CALL_SIGN                   :
TRANSMITTER_CITY            : COLUMBUS
TRANSMITTER_COUNTY          : FRANKLIN
TRANSMITTER_STATE           : OH
FREQUENCY                   : 00856.487500
LONGITITUDE                 : 0830015
LATITUDE                    : 395748
NUM_OF_UNITS                : 0001
BASE_CLASS                  : FB2
ELEVATION                   : 000760
HEIGHT                      : 000681
POWER                       : 00012500
EMISSION                    :        20K0F3E
TFU                         : 000.0
MOBILE_LV                   : 0000
MOBILE_HH                   : 0000
MOBILE_AC                   : 0000
MOBILE_MR                   : 0000
MOBILE_PG                   : 0000
STATUS                      : T
FCC_KEY                     : 0060889810053K
TRANSMITTER_STREET          : 30 E. BROAD ST.
EFFECTIVE RADIATED POWER    : 0530.000
```

```
SERVICE_CODE                : YP
LICENSEE_NAME               : DAYTON, CITY OF
STREET                      : P.O. BOX 22
CITY                        : DAYTON
STATE                       : OH
ZIP_CODE                    : 45401
ISSUE_DATE                  : 8612
EXPIRATION_DATE             : 9103
CALL_SIGN                   : WNCA303
TRANSMITTER_CITY            : DAYTON
TRANSMITTER_COUNTY          : MONTGOMERY
TRANSMITTER_STATE           : OH
FREQUENCY                   : 00856.462500
LONGITITUDE                 : 0841400
LATITUDE                    : 394717
NUM_OF_UNITS                : 0001
BASE_CLASS                  : FB2
ELEVATION                   : 000932
HEIGHT                      : 000170
POWER                       : 00012500
EMISSION                    :          20F3
TFU                         : NONE.
MOBILE_LV                   : 0000
MOBILE_HH                   : 0000
MOBILE_AC                   : 0000
MOBILE_MR                   : 0000
MOBILE_PG                   : 0000
STATUS                      : T
FCC_KEY                     : 0082586810074A
TRANSMITTER_STREET          : 2222 PHILADELPHIA DR.
EFFECTIVE_RADIATED_POWER    : 1000.000

SERVICE_CODE                : YP
LICENSEE_NAME               : DAYTON, CITY OF
STREET                      : P.O. BOX 22
CITY                        : DAYTON
STATE                       : OH
ZIP_CODE                    : 45401
ISSUE_DATE                  : 8612
EXPIRATION_DATE             : 9103
CALL_SIGN                   : WNCA303
TRANSMITTER_CITY            : DAYTON
TRANSMITTER_COUNTY          : MONTGOMERY
TRANSMITTER_STATE           : OH
FREQUENCY                   : 00856.462500
LONGITITUDE                 : 0841152
LATITUDE                    : 394540
NUM_OF_UNITS                : 0001
BASE_CLASS                  : FB2
ELEVATION                   : 000750
HEIGHT                      : 000400
POWER                       : 00012500
EMISSION                    :          20F3
TFU                         : NONE.
MOBILE_LV                   : 0000
MOBILE_HH                   : 0000
MOBILE_AC                   : 0000
MOBILE_MR                   : 0000
MOBILE_PG                   : 0000
STATUS                      : T
FCC_KEY                     : 0082586810074K
TRANSMITTER_STREET          : 40 N MAIN ST./KETTERING TOWER
EFFECTIVE RADIATED POWER    : 1000.000
```

PRINTED IN U.S.A.

SERVICE_CODE : YP
LICENSEE_NAME : COLUMBUS, CITY OF
STREET : 220 GREENLAWN AVE.
CITY : COLUMBUS
STATE : OH
ZIP_CODE : 43223
ISSUE_DATE : 8906
EXPIRATION_DATE : 0000
CALL_SIGN :
TRANSMITTER_CITY : LOCKBOURNE
TRANSMITTER_COUNTY : FRANKLIN
TRANSMITTER_STATE : OH
FREQUENCY : 00856.487500
LONGITITUDE : 0825919
LATITUDE : 395019
NUM_OF_UNITS : 0001
BASE_CLASS : FB2
ELEVATION : 000714
HEIGHT : 000314
POWER : 00012500
EMISSION : 20K0F3E
TFQ : 000.0
MOBILE_LV : 0000
MOBILE_HH : 0000
MOBILE_AC : 0000
MOBILE_MR : 0000
MOBILE_PG : 0000
STATUS : T
FCC_KEY : 608898100 53XXX
TRANSMITTER_STREET : 5600 PARSONS AVE.
EFFECTIVE_RADIATED_POWER : 0295.000

SERVICE_CODE : YP
LICENSEE_NAME : DAYTON, CITY OF
STREET : P.O. BOX 22
CITY : DAYTON
STATE : OH
ZIP_CODE : 45401
ISSUE_DATE : 8603
EXPIRATION_DATE : 9103
CALL_SIGN : WNCA303
TRANSMITTER_CITY : DAYTON
TRANSMITTER_COUNTY : MONTGOMERY
TRANSMITTER_STATE : OH
FREQUENCY : 00856.712500
LONGITITUDE : 0841400
LATITUDE : 394717
NUM_OF_UNITS : 0001
BASE_CLASS : FB2
ELEVATION : 000932
HEIGHT : 000170
POWER : 00012500
EMISSION : 20F3/FY
TFQ : 000.0
MOBILE_LV : 0000
MOBILE_HH : 0000
MOBILE_AC : 0000
MOBILE_MR : 0000
MOBILE_PG : 0000
STATUS : T
FCC_KEY : 0000850714066P
TRANSMITTER_STREET : 2222 PHILADELPHIA DR.
EFFECTIVE_RADIATED_POWER : 1000.000

SERVICE_CODE : YP
LICENSEE_NAME : COLUMBUS, CITY OF
STREET : 220 GREENLAWN AVE.
CITY : COLUMBUS
STATE : OH
ZIP_CODE : 43223
ISSUE_DATE : 8906
EXPIRATION_DATE : 0000
CALL_SIGN :
TRANSMITTER_CITY : COLUMBUS
TRANSMITTER_COUNTY : FRANKLIN
TRANSMITTER_STATE : OH
FREQUENCY : 00856.487500
LONGITITUDE : 0825345
LATITUDE : 400348
NUM_OF_UNITS : 0001
BASE_CLASS : FB2
ELEVATION : 000815
HEIGHT : 000314
POWER : 00012500
EMISSION : 20K0F3E
TFQ : 000.0
MOBILE_LV : 0000
MOBILE_HH : 0000
MOBILE_AC : 0000
MOBILE_MR : 0000
MOBILE_PG : 0000
STATUS : T
FCC_KEY : 060889810053EE
TRANSMITTER_STREET : 4250 MORSE ROAD
EFFECTIVE_RADIATED_POWER : 0295.000

SERVICE_CODE : YP
LICENSEE_NAME : COLUMBUS, CITY OF
STREET : 220 GREENLAWN AVE.
CITY : COLUMBUS
STATE : OH
ZIP_CODE : 43223
ISSUE_DATE : 8906
EXPIRATION_DATE : 0000
CALL_SIGN :
TRANSMITTER_CITY : COLUMBUS
TRANSMITTER_COUNTY : FRANKLIN
TRANSMITTER_STATE : OH
FREQUENCY : 00856.487500
LONGITITUDE : 0830540
LATITUDE : 400050
NUM_OF_UNITS : 0001
BASE_CLASS : FB2
ELEVATION : 000810
HEIGHT : 000314
POWER : 00012500
EMISSION : 20K0F3E
TFQ : 000.0
MOBILE_LV : 0000
MOBILE_HH : 0000
MOBILE_AC : 0000
MOBILE_MR : 0000
MOBILE_PG : 0000
STATUS : T
FCC_KEY : 060889810053YY
TRANSMITTER_STREET : 2929 RIVERSIDE DR.
EFFECTIVE_RADIATED_POWER : 0295.000

PRINTED IN U.S.A.

SERVICE_CODE : YP
LICENSEE_NAME : WARREN, COUNTY OF
STREET : 500 JUSTICE DR.
CITY : LEBANON
STATE : OH
ZIP_CODE : 45036
ISSUE_DATE : 8906
EXPIRATION_DATE : 0000
CALL_SIGN :
TRANSMITTER_CITY : MORROW
TRANSMITTER_COUNTY : WARREN
TRANSMITTER_STATE : OH
FREQUENCY : 00856.762500
LONGITITUDE : 0841208
LATITUDE : 392057
NUM_OF_UNITS : 0001
BASE_CLASS : FB2
ELEVATION : 000870
HEIGHT : 000500
POWER : 00015000
EMISSION : 20K0F3E
TFQ : 000.0
MOBILE_LV : 0000
MOBILE_HH : 0000
MOBILE_AC : 0000
MOBILE_MR : 0000
MOBILE_PG : 0000
STATUS : T
FCC_KEY : 0032389810029A
TRANSMITTER_STREET : 804 E US RT 22 & OHIO 3
EFFECTIVE_RADIATED_POWER : 0108.000

SERVICE_CODE : YP
LICENSEE_NAME : WARREN, COUNTY OF
STREET : 500 JUSTICE DR.
CITY : LEBANON
STATE : OH
ZIP_CODE : 45036
ISSUE_DATE : 8906
EXPIRATION_DATE : 0000
CALL_SIGN :
TRANSMITTER_CITY : FRANKLIN
TRANSMITTER_COUNTY : WARREN
TRANSMITTER_STATE : OH
FREQUENCY : 00856.762500
LONGITITUDE : 0841921
LATITUDE : 393138
NUM_OF_UNITS : 0001
BASE_CLASS : FB2
ELEVATION : 000896
HEIGHT : 000320
POWER : 00015000
EMISSION : 20K0F3E
TFQ : 000.0
MOBILE_LV : 0000
MOBILE_HH : 0000
MOBILE_AC : 0000
MOBILE_MR : 0000
MOBILE_PG : 0000
STATUS : T
FCC_KEY : 0032389810029F
TRANSMITTER_STREET : 5700 DIXIE HIGHWAY
EFFECTIVE_RADIATED_POWER : 0186.000

SERVICE_CODE : YP
LICENSEE_NAME : DAYTON, CITY OF
STREET : P.O. BOX 22
CITY : DAYTON
STATE : OH
ZIP_CODE : 45401
ISSUE_DATE : 8603
EXPIRATION_DATE : 9103
CALL_SIGN : WNCA303
TRANSMITTER_CITY : DAYTON
TRANSMITTER_COUNTY : MONTGOMERY
TRANSMITTER_STATE : OH
FREQUENCY : 00856.712500
LONGITITUDE : 0841152
LATITUDE : 394540
NUM_OF_UNITS : 1000
BASE_CLASS : FB2/MO
ELEVATION : 000750
HEIGHT : 000400
POWER : 00012500
EMISSION : 20F3/F3Y
TFQ : 000.0
MOBILE_LV : 0400
MOBILE_HH : 0600
MOBILE_AC : 0000
MOBILE_MR : 0000
MOBILE_PG : 0000
STATUS : T
FCC_KEY : 0008307140671C
TRANSMITTER_STREET : KETTERING TOWER 40 N MAIN ST.
EFFECTIVE_RADIATED_POWER : 1000.000

SERVICE_CODE : YP
LICENSEE_NAME : MIAMI, COUNTY OF
STREET : 201 W. MAIN ST.
CITY : TROY
STATE : OH
ZIP_CODE : 45373
ISSUE_DATE : 8904
EXPIRATION_DATE : 0000
CALL_SIGN :
TRANSMITTER_CITY : TROY
TRANSMITTER_COUNTY : MIAMI
TRANSMITTER_STATE : OH
FREQUENCY : 00856.737500
LONGITITUDE : 0841428
LATITUDE : 400357
NUM_OF_UNITS : 0001
BASE_CLASS : FB2
ELEVATION : 000910
HEIGHT : 000480
POWER : 00010000
EMISSION : 20K0F3E
TFQ : 000.0
MOBILE_LV : 0000
MOBILE_HH : 0000
MOBILE_AC : 0000
MOBILE_MR : 0000
MOBILE_PG : 0000
STATUS : T
FCC_KEY : 0011789810006F
TRANSMITTER_STREET : 1450 EXPERIMENT RD.
EFFECTIVE_RADIATED_POWER : 0200.000

PRINTED IN U.S.A.

```
SERVICE_CODE                : YP
LICENSEE_NAME               : COLUMBUS, CITY OF
STREET                      : 220 GREENLAWN AVE.
CITY                        : COLUMBUS
STATE                       : OH
ZIP_CODE                    : 43223
ISSUE_DATE                  : 8906
EXPIRATION_DATE             : 0000
CALL_SIGN                   :
TRANSMITTER_CITY            : COLUMBUS
TRANSMITTER_COUNTY          : FRANKLIN
TRANSMITTER_STATE           : OH
FREQUENCY                   : 00856.937500
LONGITITUDE                 : 0830540
LATITUDE                    : 400050
NUM_OF_UNITS                : 0001
BASE_CLASS                  : FB2
ELEVATION                   : 000810
HEIGHT                      : 000314
POWER                       : 00012500
EMISSION                    :        20K0F3E
TFQ                         : 000.0
MOBILE_LV                   : 0000
MOBILE_HH                   : 0000
MOBILE_AC                   : 0000
MOBILE_MR                   : 0000
MOBILE_PG                   : 0000
STATUS                      : T
FCC_KEY                     : 06088981005 3PP
TRANSMITTER_STREET          : 2929 RIVERSIDE DR.
EFFECTIVE_RADIATED_POWER    : 0295.000

SERVICE_CODE                : YP
LICENSEE_NAME               : COLUMBUS, CITY OF
STREET                      : 220 GREENLAWN AVE.
CITY                        : COLUMBUS
STATE                       : OH
ZIP_CODE                    : 43223
ISSUE_DATE                  : 8906
EXPIRATION_DATE             : 0000
CALL_SIGN                   :
TRANSMITTER_CITY            : LOCKBOURNE
TRANSMITTER_COUNTY          : FRANKLIN
TRANSMITTER_STATE           : OH
FREQUENCY                   : 00856.937500
LONGITITUDE                 : 0825919
LATITUDE                    : 395019
NUM_OF_UNITS                : 0001
BASE_CLASS                  : FB2
ELEVATION                   : 000714
HEIGHT                      : 000314
POWER                       : 00012500
EMISSION                    :        20K0F3E
TFQ                         : 000.0
MOBILE_LV                   : 0000
MOBILE_HH                   : 0000
MOBILE_AC                   : 0000
MOBILE_MR                   : 0000
MOBILE_PG                   : 0000
STATUS                      : T
FCC_KEY                     : 60889810053000
TRANSMITTER_STREET          : 5600 PARSONS AVE.
EFFECTIVE RADIATED POWER    : 0295.000
```

```
SERVICE_CODE                : YP
LICENSEE_NAME               : COLUMBUS, CITY OF
STREET                      : 220 GREENLAWN AVE.
CITY                        : COLUMBUS
STATE                       : OH
ZIP_CODE                    : 43223
ISSUE_DATE                  : 8906
EXPIRATION_DATE             : 0000
CALL_SIGN                   :
TRANSMITTER_CITY            : COLUMBUS
TRANSMITTER_COUNTY          : FRANKLIN
TRANSMITTER_STATE           : OH
FREQUENCY                   : 00856.937500
LONGITITUDE                 : 0830015
LATITUDE                    : 395748
NUM_OF_UNITS                : 0001
BASE_CLASS                  : FB2
ELEVATION                   : 000760
HEIGHT                      : 000681
POWER                       : 00012500
EMISSION                    :        20K0F3E
TFQ                         : 000.0
MOBILE_LV                   : 0000
MOBILE_HH                   : 0000
MOBILE_AC                   : 0000
MOBILE_MR                   : 0000
MOBILE_PG                   : 0000
STATUS                      : T
FCC_KEY                     : 0060889810053B
TRANSMITTER_STREET          : 30 E. BROAD ST.
EFFECTIVE_RADIATED_POWER    : 0530.000

SERVICE_CODE                : YP
LICENSEE_NAME               : COLUMBUS, CITY OF
STREET                      : 220 GREENLAWN AVE.
CITY                        : COLUMBUS
STATE                       : OH
ZIP_CODE                    : 43223
ISSUE_DATE                  : 8906
EXPIRATION_DATE             : 0000
CALL_SIGN                   :
TRANSMITTER_CITY            : COLUMBUS
TRANSMITTER_COUNTY          : FRANKLIN
TRANSMITTER_STATE           : OH
FREQUENCY                   : 00856.937500
LONGITITUDE                 : 0825345
LATITUDE                    : 400348
NUM_OF_UNITS                : 0001
BASE_CLASS                  : FB2
ELEVATION                   : 000815
HEIGHT                      : 000314
POWER                       : 00012500
EMISSION                    :        20K0F3E
TFQ                         : 000.0
MOBILE_LV                   : 0000
MOBILE_HH                   : 0000
MOBILE_AC                   : 0000
MOBILE_MR                   : 0000
MOBILE_PG                   : 0000
STATUS                      : T
FCC_KEY                     : 0060889810053V
TRANSMITTER_STREET          : 4250 MORSE ROAD
EFFECTIVE RADIATED POWER    : 0295.000
```

PRINTED IN U.S.A.

SERVICE_CODE : YP
LICENSEE_NAME : DAYTON, CITY OF
STREET : P.O. BOX 22
CITY : DAYTON
STATE : OH
ZIP_CODE : 45401
ISSUE_DATE : 8612
EXPIRATION_DATE : 9103
CALL_SIGN : WNCA303
TRANSMITTER_CITY : DAYTON
TRANSMITTER_COUNTY : MONTGOMERY
TRANSMITTER_STATE : OH
FREQUENCY : 00856.962500
LONGITITUDE : 0841400
LATITUDE : 394717
NUM_OF_UNITS : 1850
BASE_CLASS : MO
ELEVATION : 000000
HEIGHT : 000000
POWER : 00003500
EMISSION : 20F3
TFQ : 000.0
MOBILE_LV : 0950
MOBILE_HH : 0900
MOBILE_AC : 0000
MOBILE_MR : 0000
MOBILE_PG : 0000
STATUS : T
FCC_KEY : 082586810074FF
TRANSMITTER_STREET : P.O. BOX 22
EFFECTIVE_RADIATED_POWER : 0035.000

SERVICE_CODE : YP
LICENSEE_NAME : COLUMBUS, CITY OF
STREET : 220 GREENLAWN AVE.
CITY : COLUMBUS
STATE : OH
ZIP_CODE : 43223
ISSUE_DATE : 8906
EXPIRATION_DATE : 0000
CALL_SIGN :
TRANSMITTER_CITY : COLUMBUS
TRANSMITTER_COUNTY : FRANKLIN
TRANSMITTER_STATE : OH
FREQUENCY : 00856.987500
LONGITITUDE : 0830015
LATITUDE : 395748
NUM_OF_UNITS : 0001
BASE_CLASS : FB2
ELEVATION : 000760
HEIGHT : 000681
POWER : 00012500
EMISSION : 20K0F3E
TFQ : 000.0
MOBILE_LV : 0000
MOBILE_HH : 0000
MOBILE_AC : 0000
MOBILE_MR : 0000
MOBILE_PG : 0000
STATUS : T
FCC_KEY : 0060889810053L
TRANSMITTER_STREET : 30 E. BROAD ST.
EFFECTIVE RADIATED POWER : 0530.000

SERVICE_CODE : YP
LICENSEE_NAME : DAYTON, CITY OF
STREET : P.O. BOX 22
CITY : DAYTON
STATE : OH
ZIP_CODE : 45401
ISSUE_DATE : 8612
EXPIRATION_DATE : 9103
CALL_SIGN : WNCA303
TRANSMITTER_CITY : DAYTON
TRANSMITTER_COUNTY : MONTGOMERY
TRANSMITTER_STATE : OH
FREQUENCY : 00856.962500
LONGITITUDE : 0841400
LATITUDE : 394717
NUM_OF_UNITS : 0001
BASE_CLASS : FB2
ELEVATION : 000932
HEIGHT : 000170
POWER : 00012500
EMISSION : 20F3Y,20F9
TFQ : NONE.
MOBILE_LV : 0000
MOBILE_HH : 0000
MOBILE_AC : 0000
MOBILE_MR : 0000
MOBILE_PG : 0000
STATUS : T
FCC_KEY : 0082586810074B
TRANSMITTER_STREET : 2222 PHILADELPHIA DRIVE
EFFECTIVE_RADIATED_POWER : 1000.000

SERVICE_CODE : YP
LICENSEE_NAME : DAYTON, CITY OF
STREET : P.O. BOX 22
CITY : DAYTON
STATE : OH
ZIP_CODE : 45401
ISSUE_DATE : 8612
EXPIRATION_DATE : 9103
CALL_SIGN : WNCA303
TRANSMITTER_CITY : DAYTON
TRANSMITTER_COUNTY : MONTGOMERY
TRANSMITTER_STATE : OH
FREQUENCY : 00856.962500
LONGITITUDE : 0841152
LATITUDE : 394540
NUM_OF_UNITS : 0001
BASE_CLASS : FB2
ELEVATION : 000750
HEIGHT : 000400
POWER : 00012500
EMISSION : 20F3
TFQ : NONE.
MOBILE_LV : 0000
MOBILE_HH : 0000
MOBILE_AC : 0000
MOBILE_MR : 0000
MOBILE_PG : 0000
STATUS : T
FCC_KEY : 0082586810074L
TRANSMITTER_STREET : 40 N MAIN ST/KETTERING TOWER

SERVICE_CODE : YP
LICENSEE_NAME : COLUMBUS, CITY OF
STREET : 220 GREENLAWN AVE.
CITY : COLUMBUS
STATE : OH
ZIP_CODE : 43223
ISSUE_DATE : 8906
EXPIRATION_DATE : 0000
CALL_SIGN :
TRANSMITTER_CITY : LOCKBOURNE
TRANSMITTER_COUNTY : FRANKLIN
TRANSMITTER_STATE : OH
FREQUENCY : 00856.987500
LONGITITUDE : 0825919
LATITUDE : 395019
NUM_OF_UNITS : 0001
BASE_CLASS : FB2
ELEVATION : 000714
HEIGHT : 000314
POWER : 00012500
EMISSION : 20K0F3E
TFQ : 000.0
MOBILE_LV : 0000
MOBILE_HH : 0000
MOBILE_AC : 0000
MOBILE_MR : 0000
MOBILE_PG : 0000
STATUS : T
FCC_KEY : 6088981005 3YYY
TRANSMITTER_STREET : 5600 PARSONS AVE.
EFFECTIVE_RADIATED_POWER : 0295.000

SERVICE_CODE : YP
LICENSEE_NAME : DYATON, CITY OF
STREET : 335 WEST THIRD ST.
CITY : DAYTON
STATE : OH
ZIP_CODE : 45402
ISSUE_DATE : 8503
EXPIRATION_DATE : 9003
CALL_SIGN :
TRANSMITTER_CITY : DAYTON
TRANSMITTER_COUNTY : MONTGOMERY
TRANSMITTER_STATE : OH
FREQUENCY : 00857.212500
LONGITITUDE : 0841152
LATITUDE : 394532
NUM_OF_UNITS : 0001
BASE_CLASS : FB2
ELEVATION : 000750
HEIGHT : 000180
POWER : 00012500
EMISSION : 20F3E/20F1E
TFQ : 000.0
MOBILE_LV : 0000
MOBILE_HH : 0000
MOBILE_AC : 0000
MOBILE_MR : 0000
MOBILE_PG : 0000
STATUS : P
FCC_KEY : 0000850714066C
TRANSMITTER_STREET : 335 WEST THIRD ST.
EFFECTIVE_RADIATED_POWER :

SERVICE_CODE : YP
LICENSEE_NAME : COLUMBUS, CITY OF
STREET : 220 GREENLAWN AVE.
CITY : COLUMBUS
STATE : OH
ZIP_CODE : 43223
ISSUE_DATE : 8906
EXPIRATION_DATE : 0000
CALL_SIGN :
TRANSMITTER_CITY : COLUMBUS
TRANSMITTER_COUNTY : FRANKLIN
TRANSMITTER_STATE : OH
FREQUENCY : 00856.987500
LONGITITUDE : 0825349
LATITUDE : 400348
NUM_OF_UNITS : 0001
BASE_CLASS : FB2
ELEVATION : 000815
HEIGHT : 000314
POWER : 00012500
EMISSION : 20K0F3E
TFQ : 000.0
MOBILE_LV : 0000
MOBILE_HH : 0000
MOBILE_AC : 0000
MOBILE_MR : 0000
MOBILE_PG : 0000
STATUS : T
FCC_KEY : 0608898100 53FF
TRANSMITTER_STREET : 4250 NORSE ROAD
EFFECTIVE_RADIATED_POWER : 0295.000

SERVICE_CODE : YP
LICENSEE_NAME : COLUMBUS, CITY OF
STREET : 220 GREENLAWN AVE.
CITY : COLUMBUS
STATE : OH
ZIP_CODE : 43223
ISSUE_DATE : 8906
EXPIRATION_DATE : 0000
CALL_SIGN :
TRANSMITTER_CITY : COLUMBUS
TRANSMITTER_COUNTY : FRANKLIN
TRANSMITTER_STATE : OH
FREQUENCY : 00856.987500
LONGITITUDE : 0830540
LATITUDE : 400050
NUM_OF_UNITS : 0001
BASE_CLASS : FB2
ELEVATION : 000810
HEIGHT : 000314
POWER : 00012500
EMISSION : 20K0F3E
TFQ : 000.0
MOBILE_LV : 0000
MOBILE_HH : 0000
MOBILE_AC : 0000
MOBILE_MR : 0000
MOBILE_PG : 0000
STATUS : T
FCC_KEY : 0608898100 53ZZ
TRANSMITTER_STREET : 2929 RIVERSIDE DR.
EFFECTIVE RADIATED POWER : 0295.000

PRINTED IN U.S.A.

SERVICE_CODE : YP
LICENSEE_NAME : DAYTON, CITY OF
STREET : P.O. BOX 22
CITY : DAYTON
STATE : OH
ZIP_CODE : 45401
ISSUE_DATE : 8603
EXPIRATION_DATE : 9103
CALL_SIGN : WNCA303
TRANSMITTER_CITY : DAYTON
TRANSMITTER_COUNTY : MONTGOMERY
TRANSMITTER_STATE : OH
FREQUENCY : 00857.212500
LONGITITUDE : 0841152
LATITUDE : 394540
NUM_OF_UNITS : 1000
BASE_CLASS : FB2/MO
ELEVATION : 000750
HEIGHT : 000400
POWER : 00012500
EMISSION : 20F3/F3Y
TFQ : 000.0
MOBILE_LV : 0400
MOBILE_HH : 0600
MOBILE_AC : 0000
MOBILE_MR : 0000
MOBILE_PG : 0000
STATUS : T
FCC_KEY : 0008507140671Z
TRANSMITTER_STREET : KETTERING TOWER 40 N MAIN ST.
EFFECTIVE_RADIATED_POWER : 1000.000

SERVICE_CODE : YP
LICENSEE_NAME : DAYTON, CITY OF
STREET : 335 WEST THIRD ST.
CITY : DAYTON
STATE : OH
ZIP_CODE : 45402
ISSUE_DATE : 8503
EXPIRATION_DATE : 9003
CALL_SIGN :
TRANSMITTER_CITY : DAYTON
TRANSMITTER_COUNTY : MONTGOMERY
TRANSMITTER_STATE : OH
FREQUENCY : 00857.237500
LONGITITUDE : 0841152
LATITUDE : 394532
NUM_OF_UNITS : 0001
BASE_CLASS : FB2
ELEVATION : 000750
HEIGHT : 000180
POWER : 00012500
EMISSION : 20F3E/20F1E
TFQ : 000.0
MOBILE_LV : 0000
MOBILE_HH : 0000
MOBILE_AC : 0000
MOBILE_MR : 0000
MOBILE_PG : 0000
STATUS : P
FCC_KEY : 0000850714066D
TRANSMITTER_STREET : 335 WEST THIRD ST.
EFFECTIVE RADIATED POWER :

SERVICE_CODE : YP
LICENSEE_NAME : DAYTON, CITY OF
STREET : P.O. BOX 22
CITY : DAYTON
STATE : OH
ZIP_CODE : 45401
ISSUE_DATE : 8603
EXPIRATION_DATE : 9103
CALL_SIGN : WNCA303
TRANSMITTER_CITY : DAYTON
TRANSMITTER_COUNTY : MONTGOMERY
TRANSMITTER_STATE : OH
FREQUENCY : 00857.212500
LONGITITUDE : 0841400
LATITUDE : 394717
NUM_OF_UNITS : 0001
BASE_CLASS : FB2
ELEVATION : 000932
HEIGHT : 000170
POWER : 00012500
EMISSION : 20F3/F3Y
TFQ : 000.0
MOBILE_LV : 0000
MOBILE_HH : 0000
MOBILE_AC : 0000
MOBILE_MR : 0000
MOBILE_PG : 0000
STATUS : T
FCC_KEY : 0000850714066L
TRANSMITTER_STREET : 2222 PHILADELPHIA DR.
EFFECTIVE_RADIATED_POWER : 1000.000

SERVICE_CODE : YP
LICENSEE_NAME : DAYTON, CITY OF
STREET : 335 WEST THIRD ST.
CITY : DAYTON
STATE : OH
ZIP_CODE : 45402
ISSUE_DATE : 8503
EXPIRATION_DATE : 9003
CALL_SIGN :
TRANSMITTER_CITY : DAYTON
TRANSMITTER_COUNTY : MONTGOMERY
TRANSMITTER_STATE : OH
FREQUENCY : 00857.212500
LONGITITUDE : 0841134
LATITUDE : 394540
NUM_OF_UNITS : 1000
BASE_CLASS : FB2/MO
ELEVATION : 000750
HEIGHT : 000400
POWER : 00012500
EMISSION : 20F3E/20F1E
TFQ : 000.0
MOBILE_LV : 1000
MOBILE_HH : 0000
MOBILE_AC : 0000
MOBILE_MR : 0000
MOBILE_PG : 0000
STATUS : P
FCC_KEY : 0000850714067M
TRANSMITTER_STREET : 335 WEST THIRD ST.

SERVICE_CODE : YP
LICENSEE_NAME : COLUMBUS, CITY OF
STREET : 220 GREENLAWN AVE.
CITY : COLUMBUS
STATE : OH
ZIP_CODE : 43223
ISSUE_DATE : 8906
EXPIRATION_DATE : 0000
CALL_SIGN :
TRANSMITTER_CITY : COLUMBUS
TRANSMITTER_COUNTY : FRANKLIN
TRANSMITTER_STATE : OH
FREQUENCY : 00857.437500
LONGITITUDE : 0830015
LATITUDE : 395748
NUM_OF_UNITS : 0001
BASE_CLASS : FB2
ELEVATION : 000760
HEIGHT : 000681
POWER : 00012500
EMISSION : 20K0F3E
TFQ : 000.0
MOBILE_LV : 0000
MOBILE_HH : 0000
MOBILE_AC : 0000
MOBILE_MR : 0000
MOBILE_PG : 0000
STATUS : T
FCC_KEY : 0060889810093C
TRANSMITTER_STREET : 30 E. BROAD ST.
EFFECTIVE_RADIATED_POWER : 0530.000

SERVICE_CODE : YP
LICENSEE_NAME : COLUMBUS, CITY OF
STREET : 220 GREENLAWN AVE.
CITY : COLUMBUS
STATE : OH
ZIP_CODE : 43223
ISSUE_DATE : 8906
EXPIRATION_DATE : 0000
CALL_SIGN :
TRANSMITTER_CITY : COLUMBUS
TRANSMITTER_COUNTY : FRANKLIN
TRANSMITTER_STATE : OH
FREQUENCY : 00857.437500
LONGITITUDE : 0825345
LATITUDE : 400348
NUM_OF_UNITS : 0001
BASE_CLASS : FB2
ELEVATION : 000815
HEIGHT : 000314
POWER : 00012500
EMISSION : 20K0F3E
TFQ : 000.0
MOBILE_LV : 0000
MOBILE_HH : 0000
MOBILE_AC : 0000
MOBILE_MR : 0000
MOBILE_PG : 0000
STATUS : T
FCC_KEY : 0060889810053W
TRANSMITTER_STREET : 4250 MORSE ROAD
EFFECTIVE_RADIATED_POWER : 0295.000

SERVICE_CODE : YP
LICENSEE_NAME : DAYTON, CITY OF
STREET : 335 WEST THIRD ST.
CITY : DAYTON
STATE : OH
ZIP_CODE : 45402
ISSUE_DATE : 8503
EXPIRATION_DATE : 9003
CALL_SIGN :
TRANSMITTER_CITY : DAYTON
TRANSMITTER_COUNTY : MONTGOMERY
TRANSMITTER_STATE : OH
FREQUENCY : 00857.237500
LONGITITUDE : 0841134
LATITUDE : 394540
NUM_OF_UNITS : 1000
BASE_CLASS : FB2/MO
ELEVATION : 000750
HEIGHT : 000400
POWER : 00012500
EMISSION : 20F3E/20F1E
TFQ : 000.0
MOBILE_LV : 1000
MOBILE_HH : 0000
MOBILE_AC : 0000
MOBILE_MR : 0000
MOBILE_PG : 0000
STATUS : P
FCC_KEY : 0000850T14067M
TRANSMITTER_STREET : 335 WEST THIRD ST.
EFFECTIVE_RADIATED_POWER :

SERVICE_CODE : YP
LICENSEE_NAME : MIAMI, COUNTY OF
STREET : 201 W. MAIN ST.
CITY : TROY
STATE : OH
ZIP_CODE : 45373
ISSUE_DATE : 8904
EXPIRATION_DATE : 0000
CALL_SIGN :
TRANSMITTER_CITY : TROY
TRANSMITTER_COUNTY : MIAMI
TRANSMITTER_STATE : OH
FREQUENCY : 00857.437500
LONGITITUDE : 0841428
LATITUDE : 400357
NUM_OF_UNITS : 0001
BASE_CLASS : FB2
ELEVATION : 000910
HEIGHT : 000480
POWER : 00010000
EMISSION : 20K0F3E
TFQ : 000.0
MOBILE_LV : 0000
MOBILE_HH : 0000
MOBILE_AC : 0000
MOBILE_MR : 0000
MOBILE_PG : 0000
STATUS : T
FCC_KEY : 0011789810006B
TRANSMITTER_STREET : 1450 EXPERIMENT FARM RD.
EFFECTIVE_RADIATED_POWER : 0200.000

PRINTED IN U.S.A.

```
SERVICE_CODE                : YP
LICENSEE_NAME               : DAYTON, CITY OF
STREET                      : P.O. BOX 22
CITY                        : DAYTON
STATE                       : OH
ZIP_CODE                    : 45401
ISSUE_DATE                  : 8612
EXPIRATION_DATE             : 9103
CALL_SIGN                   : WNCA303
TRANSMITTER_CITY            : DAYTON
TRANSMITTER_COUNTY          : MONTGOMERY
TRANSMITTER_STATE           : OH
FREQUENCY                   : 00857.462500
LONGITITUDE                 : 0841400
LATITUDE                    : 394717
NUM_OF_UNITS                : 0001
BASE_CLASS                  : FB2
ELEVATION                   : 000932
HEIGHT                      : 000170
POWER                       : 00012500
EMISSION                    :     20F3Y,20F9
TFQ                         : NONE.
MOBILE_LV                   : 0000
MOBILE_HH                   : 0000
MOBILE_AC                   : 0000
MOBILE_MR                   : 0000
MOBILE_PG                   : 0000
STATUS                      : T
FCC_KEY                     : 0082586810074C
TRANSMITTER_STREET          : 2222 PHILADELPHIA DRIVE
EFFECTIVE_RADIATED_POWER    : 1000.000

SERVICE_CODE                : YP
LICENSEE_NAME               : DAYTON, CITY OF
STREET                      : P.O. BOX 22
CITY                        : DAYTON
STATE                       : OH
ZIP_CODE                    : 45401
ISSUE_DATE                  : 8612
EXPIRATION_DATE             : 9103
CALL_SIGN                   : WNCA303
TRANSMITTER_CITY            : DAYTON
TRANSMITTER_COUNTY          : MONTGOMERY
TRANSMITTER_STATE           : OH
FREQUENCY                   : 00857.462500
LONGITITUDE                 : 0841152
LATITUDE                    : 394540
NUM_OF_UNITS                : 0001
BASE_CLASS                  : FB2
ELEVATION                   : 000750
HEIGHT                      : 000400
POWER                       : 00012500
EMISSION                    :          20F3
TFQ                         : NONE.
MOBILE_LV                   : 0000
MOBILE_HH                   : 0000
MOBILE_AC                   : 0000
MOBILE_MR                   : 0000
MOBILE_PG                   : 0000
STATUS                      : T
FCC_KEY                     : 0082586810074M
TRANSMITTER_STREET          : 40 N MAIN ST/KETTERING TOWER
EFFECTIVE_RADIATED_POWER    : 1000.000
```

```
SERVICE_CODE                : YP
LICENSEE_NAME               : COLUMBUS, CITY OF
STREET                      : 220 GREENLAWN AVE.
CITY                        : COLUMBUS
STATE                       : OH
ZIP_CODE                    : 43223
ISSUE_DATE                  : 8906
EXPIRATION_DATE             : 0000
CALL_SIGN                   :
TRANSMITTER_CITY            : COLUMBUS
TRANSMITTER_COUNTY          : FRANKLIN
TRANSMITTER_STATE           : OH
FREQUENCY                   : 00857.437500
LONGITITUDE                 : 0830540
LATITUDE                    : 400050
NUM_OF_UNITS                : 0001
BASE_CLASS                  : FB2
ELEVATION                   : 000810
HEIGHT                      : 000314
POWER                       : 00012500
EMISSION                    :          20K0F3E
TFQ                         : 000.0
MOBILE_LV                   : 0000
MOBILE_HH                   : 0000
MOBILE_AC                   : 0000
MOBILE_MR                   : 0000
MOBILE_PG                   : 0000
STATUS                      : T
FCC_KEY                     : 06088981005300
TRANSMITTER_STREET          : 2929 RIVERSIDE DR.
EFFECTIVE_RADIATED_POWER    : 0295.000

SERVICE_CODE                : YP
LICENSEE_NAME               : COLUMBUS, CITY OF
STREET                      : 220 GREENLAWN AVE.
CITY                        : COLUMBUS
STATE                       : OH
ZIP_CODE                    : 43223
ISSUE_DATE                  : 8906
EXPIRATION_DATE             : 0000
CALL_SIGN                   :
TRANSMITTER_CITY            : LOCKBOURNE
TRANSMITTER_COUNTY          : FRANKLIN
TRANSMITTER_STATE           : OH
FREQUENCY                   : 00857.437500
LONGITITUDE                 : 0825919
LATITUDE                    : 395019
NUM_OF_UNITS                : 0001
BASE_CLASS                  : FB2
ELEVATION                   : 000714
HEIGHT                      : 000314
POWER                       : 00012500
EMISSION                    :          20K0F3E
TFQ                         : 000.0
MOBILE_LV                   : 0000
MOBILE_HH                   : 0000
MOBILE_AC                   : 0000
MOBILE_MR                   : 0000
MOBILE_PG                   : 0000
STATUS                      : T
FCC_KEY                     : 60889810053PPP
TRANSMITTER_STREET          : 5600 PARSONS AVE.
```

PRINTED IN U.S.A.

SERVICE_CODE : YP
LICENSEE_NAME : COLUMBUS, CITY OF
STREET : 220 GREENLAWN AVE.
CITY : COLUMBUS
STATE : OH
ZIP_CODE : 43223
ISSUE_DATE : 8906
EXPIRATION_DATE : 0000
CALL_SIGN :
TRANSMITTER_CITY : COLUMBUS
TRANSMITTER_COUNTY : FRANKLIN
TRANSMITTER_STATE : OJ
FREQUENCY : 00857.487500
LONGITITUDE : 0825345
LATITUDE : 400348
NUM_OF_UNITS : 0001
BASE_CLASS : FB2
ELEVATION : 000815
HEIGHT : 000314
POWER : 00012500
EMISSION : 20K0F3E
TFQ : 000.0
MOBILE_LV : 0000
MOBILE_HH : 0000
MOBILE_AC : 0000
MOBILE_MR : 0000
MOBILE_PG : 0000
STATUS : T
FCC_KEY : 06088981005300
TRANSMITTER_STREET : 4250 MORSE ROAD
EFFECTIVE_RADIATED_POWER : 0295.000

SERVICE_CODE : YP
LICENSEE_NAME : COLUMBUS, CITY OF
STREET : 220 GREENLAWN AVE.
CITY : COLUMBUS
STATE : OH
ZIP_CODE : 43223
ISSUE_DATE : 8906
EXPIRATION_DATE : 0000
CALL_SIGN :
TRANSMITTER_CITY : COLUMBUS
TRANSMITTER_COUNTY : FRANKLIN
TRANSMITTER_STATE : OH
FREQUENCY : 00857.487500
LONGITITUDE : 0830540
LATITUDE : 400050
NUM_OF_UNITS : 0001
BASE_CLASS : FB2
ELEVATION : 000810
HEIGHT : 000314
POWER : 00012500
EMISSION : 20K0F3E
TFQ : 000.0
MOBILE_LV : 0000
MOBILE_HH : 0000
MOBILE_AC : 0000
MOBILE_MR : 0000
MOBILE_PG : 0000
STATUS : T
FCC_KEY : 60889810053AAA
TRANSMITTER_STREET : 2929 RIVERSIDE DR.
EFFECTIVE_RADIATED_POWER : 0295.000

SERVICE_CODE : YP
LICENSEE_NAME : DAYTON, CITY OF
STREET : P.O. BOX 22
CITY : DAYTON
STATE : OH
ZIP_CODE : 45401
ISSUE_DATE : 8612
EXPIRATION_DATE : 9103
CALL_SIGN : WNCA303
TRANSMITTER_CITY : DAYTON
TRANSMITTER_COUNTY : MONTGOMERY
TRANSMITTER_STATE : OH
FREQUENCY : 00857.462500
LONGITITUDE : 0841400
LATITUDE : 394717
NUM_OF_UNITS : 1850
BASE_CLASS : MO
ELEVATION : 000000
HEIGHT : 000000
POWER : 00003500
EMISSION : 20F3
TFQ : 000.0
MOBILE_LV : 0950
MOBILE_HH : 0900
MOBILE_AC : 0000
MOBILE_MR : 0000
MOBILE_PG : 0000
STATUS : T
FCC_KEY : 08258881007400
TRANSMITTER_STREET : P.O. BOX 22
EFFECTIVE_RADIATED_POWER : 0035.000

SERVICE_CODE : YP
LICENSEE_NAME : COLUMBUS, CITY OF
STREET : 220 GREENLAWN AVE.
CITY : COLUMBUS
STATE : OH
ZIP_CODE : 43223
ISSUE_DATE : 8906
EXPIRATION_DATE : 0000
CALL_SIGN :
TRANSMITTER_CITY : COLUMBUS
TRANSMITTER_COUNTY : FRANKLIN
TRANSMITTER_STATE : OH
FREQUENCY : 00857.487500
LONGITITUDE : 0830015
LATITUDE : 395748
NUM_OF_UNITS : 0001
BASE_CLASS : FB2
ELEVATION : 000760
HEIGHT : 000681
POWER : 00012500
EMISSION : 20K0F3E
TFQ : 000.0
MOBILE_LV : 0000
MOBILE_HH : 0000
MOBILE_AC : 0000
MOBILE_MR : 0000
MOBILE_PG : 0000
STATUS : T
FCC_KEY : 0060889810053M
TRANSMITTER_STREET : 30 E. BROAD ST.
EFFECTIVE_RADIATED_POWER : 0530.000

PRINTED IN U.S.A.

```
SERVICE_CODE                : YP
LICENSEE_NAME               : DAYTON, CITY OF
STREET                      : P.O. BOX 22
CITY                        : DAYTON
STATE                       : OH
ZIP_CODE                    : 45401
ISSUE_DATE                  : 8603
EXPIRATION_DATE             : 9103
CALL_SIGN                   : WNCA303
TRANSMITTER_CITY            : DAYTON
TRANSMITTER_COUNTY          : MONTGOMERY
TRANSMITTER_STATE           : OH
FREQUENCY                   : 00857.712500
LONGITITUDE                 : 0841400
LATITUDE                    : 394717
NUM_OF_UNITS                : 0001
BASE_CLASS                  : FB2
ELEVATION                   : 000932
HEIGHT                      : 000170
POWER                       : 00012500
EMISSION                    :        20F3/F3Y
TFQ                         : 000.0
MOBILE_LV                   : 0000
MOBILE_HH                   : 0000
MOBILE_AC                   : 0000
MOBILE_MR                   : 0000
MOBILE_PG                   : 0000
STATUS                      : T
FCC_KEY                     : 0000850714066Q
TRANSMITTER_STREET          : 2222 PHILADELPHIA
EFFECTIVE_RADIATED_POWER    : 1000.000

SERVICE_CODE                : YP
LICENSEE_NAME               : DAYTON, CITY OF
STREET                      : P.O. BOX 22
CITY                        : DAYTON
STATE                       : OH
ZIP_CODE                    : 45401
ISSUE_DATE                  : 8603
EXPIRATION_DATE             : 9103
CALL_SIGN                   : WNCA303
TRANSMITTER_CITY            : DAYTON
TRANSMITTER_COUNTY          : MONTGOMERY
TRANSMITTER_STATE           : OH
FREQUENCY                   : 00857.712500
LONGITITUDE                 : 0841152
LATITUDE                    : 394540
NUM_OF_UNITS                : 1000
BASE_CLASS                  : FB2/MO
ELEVATION                   : 000750
HEIGHT                      : 000400
POWER                       : 00012500
EMISSION                    :        20F3/F3Y
TFQ                         : 000.0
MOBILE_LV                   : 0400
MOBILE_HH                   : 0600
MOBILE_AC                   : 0000
MOBILE_MR                   : 0000
MOBILE_PG                   : 0000
STATUS                      : T
FCC_KEY                     : 00085071406717
TRANSMITTER_STREET          : KETTERING TOWER 40 N MAIN ST.
EFFECTIVE_RADIATED_POWER    : 1000.000
```

```
SERVICE_CODE                : YP
LICENSEE_NAME               : COLUMBUS, CITY OF
STREET                      : 220 GREENLAWN AVE.
CITY                        : COLUMBUS
STATE                       : OH
ZIP_CODE                    : 43223
ISSUE_DATE                  : 8906
EXPIRATION_DATE             : 0000
CALL_SIGN                   :
TRANSMITTER_CITY            : LOCKBOURNE
TRANSMITTER_COUNTY          : FRANKLIN
TRANSMITTER_STATE           : OH
FREQUENCY                   : 00857.487500
LONGITITUDE                 : 0825919
LATITUDE                    : 395019
NUM_OF_UNITS                : 0001
BASE_CLASS                  : FB2
ELEVATION                   : 000714
HEIGHT                      : 000314
POWER                       : 00012500
EMISSION                    :        20K0F3E
TFQ                         : 000.0
MOBILE_LV                   : 0000
MOBILE_HH                   : 0000
MOBILE_AC                   : 0000
MOBILE_MR                   : 0000
MOBILE_PG                   : 0000
STATUS                      : T
FCC_KEY                     : 60889810053ZZZ
TRANSMITTER_STREET          : 5600 PARSONS AVE.
EFFECTIVE_RADIATED_POWER    : 0295.000
SERVICE_CODE                : YP
LICENSEE_NAME               : WARREN, COUNTY OF
STREET                      : 500 JUSTICE DR.
CITY                        : LEBANON
STATE                       : OH
ZIP_CODE                    : 45036
ISSUE_DATE                  : 8906
EXPIRATION_DATE             : 0000
CALL_SIGN                   :
TRANSMITTER_CITY            : FRANKLIN
TRANSMITTER_COUNTY          : WARREN
TRANSMITTER_STATE           : OH
FREQUENCY                   : 00857.762500
LONGITITUDE                 : 0841921
LATITUDE                    : 393138
NUM_OF_UNITS                : 0001
BASE_CLASS                  : FB2
ELEVATION                   : 000896
HEIGHT                      : 000320
POWER                       : 00015000
EMISSION                    :        20K0F3E
TFQ                         : 000.0
MOBILE_LV                   : 0000
MOBILE_HH                   : 0000
MOBILE_AC                   : 0000
MOBILE_MR                   : 0000
MOBILE_PG                   : 0000
STATUS                      : T
FCC_KEY                     : 00323898100296
TRANSMITTER_STREET          : 5700 DIXIE HIGHWAY
EFFECTIVE_RADIATED_POWER    : 0186.000
```

SERVICE_CODE : YP
LICENSEE_NAME : COLUMBUS, CITY OF
STREET : 220 GREENLAWN AVE.
CITY : COLUMBUS
STATE : OH
ZIP_CODE : 43223
ISSUE_DATE : 8906
EXPIRATION_DATE : 0000
CALL_SIGN :
TRANSMITTER_CITY : COLUMBUS
TRANSMITTER_COUNTY : FRANKLIN
TRANSMITTER_STATE : OH
FREQUENCY : 00857.937500
LONGITITUDE : 0830015
LATITUDE : 395748
NUM_OF_UNITS : 0001
BASE_CLASS : FB2
ELEVATION : 000760
HEIGHT : 000681
POWER : 00012500
EMISSION : 20K0F3E
TFQ : 000.0
MOBILE_LV : 0000
MOBILE_HH : 0000
MOBILE_AC : 0000
MOBILE_MR : 0000
MOBILE_PG : 0000
STATUS : T
FCC_KEY : 0060889810053D
TRANSMITTER_STREET : 30 E. BROAD ST.
EFFECTIVE_RADIATED_POWER : 0530.000

SERVICE_CODE : YP
LICENSEE_NAME : WARREN, COUNTY OF
STREET : 500 JUSTICE DR.
CITY : LEBANON
STATE : OH
ZIP_CODE : 45036
ISSUE_DATE : 8906
EXPIRATION_DATE : 0000
CALL_SIGN :
TRANSMITTER_CITY : FRANKLIN
TRANSMITTER_COUNTY : WARREN
TRANSMITTER_STATE : OH
FREQUENCY : 00858.762500
LONGITITUDE : 0841921
LATITUDE : 393138
NUM_OF_UNITS : 0001
BASE_CLASS : FB2
ELEVATION : 000896
HEIGHT : 000320
POWER : 00015000
EMISSION : 20K0F3E
TFQ : 000.0
MOBILE_LV : 0000
MOBILE_HH : 0000
MOBILE_AC : 0000
MOBILE_MR : 0000
MOBILE_PG : 0000
STATUS : T
FCC_KEY : 0032389810029H
TRANSMITTER_STREET : 5700 DIXIE HIGHWAY
EFFECTIVE_RADIATED_POWER : 0186.000

SERVICE_CODE : YP
LICENSEE_NAME : MIAMI, COUNTY OF
STREET : 201 W. MAIN ST.
CITY : TROY
STATE : OH
ZIP_CODE : 45373
ISSUE_DATE : 8904
EXPIRATION_DATE : 0000
CALL_SIGN :
TRANSMITTER_CITY : TROY
TRANSMITTER_COUNTY : MIAMI
TRANSMITTER_STATE : OH
FREQUENCY : 00857.737500
LONGITITUDE : 0841428
LATITUDE : 400357
NUM_OF_UNITS : 0001
BASE_CLASS : FB2
ELEVATION : 000910
HEIGHT : 000480
POWER : 00010000
EMISSION : 20K0F3E
TFQ : 000.0
MOBILE_LV : 0000
MOBILE_HH : 0000
MOBILE_AC : 0000
MOBILE_MR : 0000
MOBILE_PG : 0000
STATUS : T
FCC_KEY : 0011789810006D
TRANSMITTER_STREET : 1450 EXPERIMENT FARM RD.
EFFECTIVE_RADIATED_POWER : 0200.000

SERVICE_CODE : YP
LICENSEE_NAME : WARREN, COUNTY OF
STREET : 500 JUSTICE DR.
CITY : LEBANON
STATE : OH
ZIP_CODE : 45036
ISSUE_DATE : 8906
EXPIRATION_DATE : 0000
CALL_SIGN :
TRANSMITTER_CITY : MORROW
TRANSMITTER_COUNTY : WARREN
TRANSMITTER_STATE : OH
FREQUENCY : 00857.762500
LONGITITUDE : 0841208
LATITUDE : 392057
NUM_OF_UNITS : 0001
BASE_CLASS : FB2
ELEVATION : 000870
HEIGHT : 000500
POWER : 00015000
EMISSION : 20K0F3E
TFQ : 000.0
MOBILE_LV : 0000
MOBILE_HH : 0000
MOBILE_AC : 0000
MOBILE_MR : 0000
MOBILE_PG : 0000
STATUS : T
FCC_KEY : 0032389810029B
TRANSMITTER_STREET : 804 E US RT 22 & OHIO 3
EFFECTIVE_RADIATED_POWER : 0108.000

PRINTED IN U.S.A.

SERVICE_CODE : YP
LICENSEE_NAME : COLUMBUS, CITY OF
STREET : 220 GREENLAWN AVE.
CITY : COLUMBUS
STATE : OH
ZIP_CODE : 43223
ISSUE_DATE : 8906
EXPIRATION_DATE : 0000
CALL_SIGN :
TRANSMITTER_CITY : LOCKBOURNE
TRANSMITTER_COUNTY : FRANKLIN
TRANSMITTER_STATE : OH
FREQUENCY : 00857.937500
LONGITITUDE : 0825919
LATITUDE : 395019
NUM_OF_UNITS : 0001
BASE_CLASS : FB2
ELEVATION : 000714
HEIGHT : 000314
POWER : 00012500
EMISSION : 20K0F3E
TFQ : 000.0
MOBILE_LV : 0000
MOBILE_HH : 0000
MOBILE_AC : 0000
MOBILE_MR : 0000
MOBILE_PG : 0000
STATUS : T
FCC_KEY : 6088981005300Q
TRANSMITTER_STREET : 5600 PARSONS AVE.
EFFECTIVE_RADIATED_POWER : 0295.000

SERVICE_CODE : YP
LICENSEE_NAME : DAYTON, CITY OF
STREET : P.O. BOX 22
CITY : DAYTON
STATE : OH
ZIP_CODE : 45401
ISSUE_DATE : 8612
EXPIRATION_DATE : 9103
CALL_SIGN : WNCA303
TRANSMITTER_CITY : DAYTON
TRANSMITTER_COUNTY : MONTGOMERY
TRANSMITTER_STATE : OH
FREQUENCY : 00857.962500
LONGITITUDE : 0841400
LATITUDE : 394717
NUM_OF_UNITS : 0001
BASE_CLASS : FB2
ELEVATION : 000932
HEIGHT : 000170
POWER : 00012500
EMISSION : 20F3Y/20F9
TFQ : NONE.
MOBILE_LV : 0000
MOBILE_HH : 0000
MOBILE_AC : 0000
MOBILE_MR : 0000
MOBILE_PG : 0000
STATUS : T
FCC_KEY : 00825868100740
TRANSMITTER_STREET : 2222 PHILADELPHIA DRIVE
EFFECTIVE_RADIATED_POWER : 1000.000

SERVICE_CODE : YP
LICENSEE_NAME : COLUMBUS, CITY OF
STREET : 220 GREENLAWN AVE.
CITY : COLUMBUS
STATE : OH
ZIP_CODE : 43223
ISSUE_DATE : 8906
EXPIRATION_DATE : 0000
CALL_SIGN :
TRANSMITTER_CITY : COLUMBUS
TRANSMITTER_COUNTY : FRANKLIN
TRANSMITTER_STATE : OH
FREQUENCY : 00857.937500
LONGITITUDE : 0825345
LATITUDE : 400348
NUM_OF_UNITS : 0001
BASE_CLASS : FB2
ELEVATION : 000818
HEIGHT : 000314
POWER : 00012500
EMISSION : 20K0F3E
TFQ : 000.0
MOBILE_LV : 0000
MOBILE_HH : 0000
MOBILE_AC : 0000
MOBILE_MR : 0000
MOBILE_PG : 0000
STATUS : T
FCC_KEY : 006088981005 3X
TRANSMITTER_STREET : 4250 MORSE ROAD
EFFECTIVE_RADIATED_POWER : 0295.000

SERVICE_CODE : YP
LICENSEE_NAME : COLUMBUS, CITY OF
STREET : 220 GREENLAWN AVE.
CITY : COLUMBUS
STATE : OH
ZIP_CODE : 43223
ISSUE_DATE : 8906
EXPIRATION_DATE : 0000
CALL_SIGN :
TRANSMITTER_CITY : COLUMBUS
TRANSMITTER_COUNTY : FRANKLIN
TRANSMITTER_STATE : OH
FREQUENCY : 00857.937500
LONGITITUDE : 0830540
LATITUDE : 400050
NUM_OF_UNITS : 0001
BASE_CLASS : FB2
ELEVATION : 000810
HEIGHT : 000314
POWER : 00012500
EMISSION : 20K0F3E
TFQ : 000.0
MOBILE_LV : 0000
MOBILE_HH : 0000
MOBILE_AC : 0000
MOBILE_MR : 0000
MOBILE_PG : 0000
STATUS : T
FCC_KEY : 0608898100 53RR
TRANSMITTER_STREET : 2929 RIVERSIDE DR.
EFFECTIVE RADIATED POWER : 0295.000

SERVICE_CODE : YP
LICENSEE_NAME : COLUMBUS, CITY OF
STREET : 220 GREENLAWN AVE.
CITY : COLUMBUS
STATE : OH
ZIP_CODE : 43223
ISSUE_DATE : 8906
EXPIRATION_DATE : 0000
CALL_SIGN :
TRANSMITTER_CITY : COLUMBUS
TRANSMITTER_COUNTY : FRANKLIN
TRANSMITTER_STATE : OH
FREQUENCY : 00857.987500
LONGITITUDE : 0830015
LATITUDE : 395748
NUM_OF_UNITS : 0001
BASE_CLASS : FB2
ELEVATION : 000760
HEIGHT : 000681
POWER : 00012500
EMISSION : 20K0F3E
TFQ : 000.0
MOBILE_LV : 0000
MOBILE_HH : 0000
MOBILE_AC : 0000
MOBILE_MR : 0000
MOBILE_PG : 0000
STATUS : T
FCC_KEY : 060889810053N
TRANSMITTER_STREET : 30 E. BROAD ST.
EFFECTIVE_RADIATED_POWER : 0530.000

SERVICE_CODE : YP
LICENSEE_NAME : COLUMBUS, CITY OF
STREET : 220 GREENLAWN AVE.
CITY : COLUMBUS
STATE : OH
ZIP_CODE : 43223
ISSUE_DATE : 8906
EXPIRATION_DATE : 0000
CALL_SIGN :
TRANSMITTER_CITY : COLUMBUS
TRANSMITTER_COUNTY : FRANKLIN
TRANSMITTER_STATE : OH
FREQUENCY : 00857.987500
LONGITITUDE : 0825345
LATITUDE : 400348
NUM_OF_UNITS : 0001
BASE_CLASS : FB2
ELEVATION : 000815
HEIGHT : 000314
POWER : 00012500
EMISSION : 20K0F3E
TFQ : 000.0
MOBILE_LV : 0000
MOBILE_HH : 0000
MOBILE_AC : 0000
MOBILE_MR : 0000
MOBILE_PG : 0000
STATUS : T
FCC_KEY : 060889810053HH
TRANSMITTER_STREET : 4250 MORSE ROAD
EFFECTIVE RADIATED POWER : 0295.000

SERVICE_CODE : YP
LICENSEE_NAME : DAYTON, CITY OF
STREET : P.O. BOX 22
CITY : DAYTON
STATE : OH
ZIP_CODE : 45401
ISSUE_DATE : 8612
EXPIRATION_DATE : 9103
CALL_SIGN : WNCA303
TRANSMITTER_CITY : DAYTON
TRANSMITTER_COUNTY : MONTGOMERY
TRANSMITTER_STATE : OH
FREQUENCY : 00857.962500
LONGITITUDE : 0841152
LATITUDE : 394540
NUM_OF_UNITS : 0001
BASE_CLASS : FB2
ELEVATION : 000750
HEIGHT : 000400
POWER : 00012500
EMISSION : 20F3
TFQ : NONE.
MOBILE_LV : 0000
MOBILE_HH : 0000
MOBILE_AC : 0000
MOBILE_MR : 0000
MOBILE_PG : 0000
STATUS : T
FCC_KEY : 082586810074N
TRANSMITTER_STREET : 40 N MAIN ST/KETTERING TOWER
EFFECTIVE_RADIATED_POWER : 1000.000

SERVICE_CODE : YP
LICENSEE_NAME : DAYTON, CITY OF
STREET : P.O. BOX 22
CITY : DAYTON
STATE : OH
ZIP_CODE : 45401
ISSUE_DATE : 8612
EXPIRATION_DATE : 9103
CALL_SIGN : WNCA303
TRANSMITTER_CITY : DAYTON
TRANSMITTER_COUNTY : MONTGOMERY
TRANSMITTER_STATE : OH
FREQUENCY : 00857.962500
LONGITITUDE : 0841400
LATITUDE : 394717
NUM_OF_UNITS : 1850
BASE_CLASS : MO
ELEVATION : 000000
HEIGHT : 000000
POWER : 00003500
EMISSION : 20F3
TFQ : 000.0
MOBILE_LV : 0950
MOBILE_HH : 0900
MOBILE_AC : 0000
MOBILE_MR : 0000
MOBILE_PG : 0000
STATUS : T
FCC_KEY : 082586810074HH
TRANSMITTER_STREET : P.O. BOX 22

PRINTED IN U.S.A.

SERVICE_CODE : YP
LICENSEE_NAME : DAYTON, CITY OF
STREET : 335 WEST THIRD ST.
CITY : DAYTON
STATE : OH
ZIP_CODE : 45402
ISSUE_DATE : 8503
EXPIRATION_DATE : 9003
CALL_SIGN :
TRANSMITTER_CITY : DAYTON
TRANSMITTER_COUNTY : MONTGOMERY
TRANSMITTER_STATE : OH
FREQUENCY : 00858.212500
LONGITITUDE : 0841152
LATITUDE : 394532
NUM_OF_UNITS : 0001
BASE_CLASS : FB2
ELEVATION : 000750
HEIGHT : 000180
POWER : 00012500
EMISSION : 20F3E/20F1E
TFQ : 000.0
MOBILE_LV : 0000
MOBILE_HH : 0000
MOBILE_AC : 0000
MOBILE_MR : 0000
MOBILE_PG : 0000
STATUS : P
FCC_KEY : 0000850714066E
TRANSMITTER_STREET : 335 WEST THIRD ST.
EFFECTIVE_RADIATED_POWER :

SERVICE_CODE : YP
LICENSEE_NAME : DAYTON, CITY OF
STREET : P.O. BOX 22
CITY : DAYTON
STATE : OH
ZIP_CODE : 45401
ISSUE_DATE : 8603
EXPIRATION_DATE : 9103
CALL_SIGN : WNCA303
TRANSMITTER_CITY : DAYTON
TRANSMITTER_COUNTY : MONTGOMERY
TRANSMITTER_STATE : OH
FREQUENCY : 00858.212500
LONGITITUDE : 0841400
LATITUDE : 394717
NUM_OF_UNITS : 0001
BASE_CLASS : FB2
ELEVATION : 000932
HEIGHT : 000170
POWER : 00012500
EMISSION : 20F3/F3Y
TFQ : 000.0
MOBILE_LV : 0000
MOBILE_HH : 0000
MOBILE_AC : 0000
MOBILE_MR : 0000
MOBILE_PG : 0000
STATUS : T
FCC_KEY : 0000850714066M
TRANSMITTER_STREET : 2222 PHILADELPHIA DR.
EFFECTIVE RADIATED POWER : 1000.000

SERVICE_CODE : YP
LICENSEE_NAME : COLUMBUS, CITY OF
STREET : 220 GREENLAWN AVE.
CITY : COLUMBUS
STATE : OH
ZIP_CODE : 43223
ISSUE_DATE : 8906
EXPIRATION_DATE : 0000
CALL_SIGN :
TRANSMITTER_CITY : COLUMBUS
TRANSMITTER_COUNTY : FRANKLIN
TRANSMITTER_STATE : OH
FREQUENCY : 00857.987500
LONGITITUDE : 0830540
LATITUDE : 400050
NUM_OF_UNITS : 0001
BASE_CLASS : FB2
ELEVATION : 000810
HEIGHT : 000314
POWER : 00012500
EMISSION : 20K0F3E
TFQ : 000.0
MOBILE_LV : 0000
MOBILE_HH : 0000
MOBILE_AC : 0000
MOBILE_MR : 0000
MOBILE_PG : 0000
STATUS : T
FCC_KEY : 60889810053888
TRANSMITTER_STREET : 2929 RIVERSIDE DR.
EFFECTIVE_RADIATED_POWER : 0295.000

SERVICE_CODE : YP
LICENSEE_NAME : COLUMBUS, CITY OF
STREET : 220 GREENLAWN AVE.
CITY : COLUMBUS
STATE : OH
ZIP_CODE : 43223
ISSUE_DATE : 8906
EXPIRATION_DATE : 0000
CALL_SIGN :
TRANSMITTER_CITY : LOCKBOURNE
TRANSMITTER_COUNTY : FRANKLIN
TRANSMITTER_STATE : OH
FREQUENCY : 00857.987500
LONGITITUDE : 0825919
LATITUDE : 395019
NUM_OF_UNITS : 0001
BASE_CLASS : FB2
ELEVATION : 000714
HEIGHT : 000314
POWER : 00012500
EMISSION : 20K0F3E
TFQ : 000.0
MOBILE_LV : 0000
MOBILE_HH : 0000
MOBILE_AC : 0000
MOBILE_MR : 0000
MOBILE_PG : 0000
STATUS : T
FCC_KEY : 60889810053111
TRANSMITTER_STREET : 5600 PARSONS AVE.
EFFECTIVE RADIATED POWER : 0295.000

PRINTED IN U.S.A.

```
SERVICE_CODE                : YP
LICENSEE_NAME               : DAYTON, CITY OF
STREET                      : 335 WEST THIRD ST.
CITY                        : DAYTON
STATE                       : OH
ZIP_CODE                    : 45402
ISSUE_DATE                  : 8503
EXPIRATION_DATE             : 9003
CALL_SIGN                   :
TRANSMITTER_CITY            : DAYTON
TRANSMITTER_COUNTY          : MONTGOMERY
TRANSMITTER_STATE           : OH
FREQUENCY                   : 00858.237500
LONGITITUDE                 : 0841152
LATITUDE                    : 394532
NUM_OF_UNITS                : 0001
BASE_CLASS                  : FB2
ELEVATION                   : 000750
HEIGHT                      : 000180
POWER                       : 00012500
EMISSION                    :    20F3E/20F1E
TFQ                         : 000.0
MOBILE_LV                   : 0000
MOBILE_HH                   : 0000
MOBILE_AC                   : 0000
MOBILE_MR                   : 0000
MOBILE_PG                   : 0000
STATUS                      : P
FCC_KEY                     : 0000850714066P
TRANSMITTER_STREET          : 335 WEST THIRD ST.
EFFECTIVE_RADIATED_POWER    :

SERVICE_CODE                : YP
LICENSEE_NAME               : DAYTON, CITY OF
STREET                      : 335 WEST THIRD ST.
CITY                        : DAYTON
STATE                       : OH
ZIP_CODE                    : 45402
ISSUE_DATE                  : 8503
EXPIRATION_DATE             : 9003
CALL_SIGN                   :
TRANSMITTER_CITY            : DAYTON
TRANSMITTER_COUNTY          : MONTGOMERY
TRANSMITTER_STATE           : OH
FREQUENCY                   : 00858.237500
LONGITITUDE                 : 0841134
LATITUDE                    : 394540
NUM_OF_UNITS                : 1000
BASE_CLASS                  : FB2/MO
ELEVATION                   : 000750
HEIGHT                      : 000400
POWER                       : 00012500
EMISSION                    :    20F3E/20F1E
TFQ                         : 000.0
MOBILE_LV                   : 1000
MOBILE_HH                   : 0000
MOBILE_AC                   : 0000
MOBILE_MR                   : 0000
MOBILE_PG                   : 0000
STATUS                      : P
FCC_KEY                     : 0000850714067R
TRANSMITTER_STREET          : 335 WEST THIRD ST.
EFFECTIVE_RADIATED_POWER    :
```

```
SERVICE_CODE                : YP
LICENSEE_NAME               : DAYTON, CITY OF
STREET                      : 335 WEST THIRD ST.
CITY                        : DAYTON
STATE                       : OH
ZIP_CODE                    : 45402
ISSUE_DATE                  : 8503
EXPIRATION_DATE             : 9003
CALL_SIGN                   :
TRANSMITTER_CITY            : DAYTON
TRANSMITTER_COUNTY          : MONTGOMERY
TRANSMITTER_STATE           : OH
FREQUENCY                   : 00858.212500
LONGITITUDE                 : 0841134
LATITUDE                    : 394540
NUM_OF_UNITS                : 1000
BASE_CLASS                  : FB2/MO
ELEVATION                   : 000750
HEIGHT                      : 000400
POWER                       : 00012500
EMISSION                    :    20F3E/20F1E
TFQ                         : 000.0
MOBILE_LV                   : 1000
MOBILE_HH                   : 0000
MOBILE_AC                   : 0000
MOBILE_MR                   : 0000
MOBILE_PG                   : 0000
STATUS                      : P
FCC_KEY                     : 0000850714067Q
TRANSMITTER_STREET          : 335 WEST THIRD ST.
EFFECTIVE_RADIATED_POWER    :

SERVICE_CODE                : YP
LICENSEE_NAME               : DAYTON, CITY OF
STREET                      : P.O. BOX 22
CITY                        : DAYTON
STATE                       : OH
ZIP_CODE                    : 45401
ISSUE_DATE                  : 8603
EXPIRATION_DATE             : 9103
CALL_SIGN                   : WNCA303
TRANSMITTER_CITY            : DAYTON
TRANSMITTER_COUNTY          : MONTGOMERY
TRANSMITTER_STATE           : OH
FREQUENCY                   : 00858.212500
LONGITITUDE                 : 0841152
LATITUDE                    : 394540
NUM_OF_UNITS                : 1000
BASE_CLASS                  : FB2/MO
ELEVATION                   : 000750
HEIGHT                      : 000400
POWER                       : 00012500
EMISSION                    :        20F3/F3Y
TFQ                         : 000.0
MOBILE_LV                   : 0400
MOBILE_HH                   : 0600
MOBILE_AC                   : 0000
MOBILE_MR                   : 0000
MOBILE_PG                   : 0000
STATUS                      : T
FCC_KEY                     : 00085071406713
TRANSMITTER_STREET          : KETTERING TOWER 40 N MAIN ST.
EFFECTIVE RADIATED POWER    : 1000.000
```

PRINTED IN U.S.A.

SERVICE_CODE : YP
LICENSEE_NAME : COLUMBUS, CITY OF
STREET : 220 GREENLAWN AVE.
CITY : COLUMBUS
STATE : OH
ZIP_CODE : 43223
ISSUE_DATE : 8906
EXPIRATION_DATE : 0000
CALL_SIGN :
TRANSMITTER_CITY : COLUMBUS
TRANSMITTER_COUNTY : FRANKLIN
TRANSMITTER_STATE : OH
FREQUENCY : 00858.437500
LONGITITUDE : 0825345
LATITUDE : 400348
NUM_OF_UNITS : 0001
BASE_CLASS : FB2
ELEVATION : 000815
HEIGHT : 000314
POWER : 00012500
EMISSION : 20K0F3E
TFQ : 000.0
MOBILE_LV : 0000
MOBILE_HH : 0000
MOBILE_AC : 0000
MOBILE_MR : 0000
MOBILE_PG : 0000
STATUS : T
FCC_KEY : 0060889810053Y
TRANSMITTER_STREET : 4250 MORSE ROAD
EFFECTIVE_RADIATED_POWER : 0295.000

SERVICE_CODE : YP
LICENSEE_NAME : COLUMBUS, CITY OF
STREET : 220 GREENLAWN AVE.
CITY : COLUMBUS
STATE : OH
ZIP_CODE : 43223
ISSUE_DATE : 8906
EXPIRATION_DATE : 0000
CALL_SIGN :
TRANSMITTER_CITY : COLUMBUS
TRANSMITTER_COUNTY : FRANKLIN
TRANSMITTER_STATE : OH
FREQUENCY : 00858.437500
LONGITITUDE : 0830540
LATITUDE : 400050
NUM_OF_UNITS : 0001
BASE_CLASS : FB2
ELEVATION : 000810
HEIGHT : 000314
POWER : 00012500
EMISSION : 20K0F3E
TFQ : 000.0
MOBILE_LV : 0000
MOBILE_HH : 0000
MOBILE_AC : 0000
MOBILE_MR : 0000
MOBILE_PG : 0000
STATUS : T
FCC_KEY : 060889810053SS
TRANSMITTER_STREET : 2929 RIVERSIDE DR.
EFFECTIVE RADIATED POWER : 0295.000

SERVICE_CODE : YP
LICENSEE_NAME : MIAMI, COUNTY OF
STREET : 201 W. MAIN ST.
CITY : TROY
STATE : OH
ZIP_CODE : 45373
ISSUE_DATE : 8904
EXPIRATION_DATE : 0000
CALL_SIGN :
TRANSMITTER_CITY : TROY
TRANSMITTER_COUNTY : MIAMI
TRANSMITTER_STATE : OH
FREQUENCY : 00858.437500
LONGITITUDE : 0841428
LATITUDE : 400357
NUM_OF_UNITS : 0001
BASE_CLASS : FB2
ELEVATION : 000910
HEIGHT : 000480
POWER : 00010000
EMISSION : 20K0F3E
TFQ : 000.0
MOBILE_LV : 0000
MOBILE_HH : 0000
MOBILE_AC : 0000
MOBILE_MR : 0000
MOBILE_PG : 0000
STATUS : T
FCC_KEY : 0011789810006C
TRANSMITTER_STREET : 1450 EXPERIMENT FARM RD.
EFFECTIVE_RADIATED_POWER : 0200.000

SERVICE_CODE : YP
LICENSEE_NAME : COLUMBUS, CITY OF
STREET : 220 GREENLAWN AVE.
CITY : COLUMBUS
STATE : OH
ZIP_CODE : 43223
ISSUE_DATE : 8906
EXPIRATION_DATE : 0000
CALL_SIGN :
TRANSMITTER_CITY : COLUMBUS
TRANSMITTER_COUNTY : FRANKLIN
TRANSMITTER_STATE : OH
FREQUENCY : 00858.437500
LONGITITUDE : 0830015
LATITUDE : 395748
NUM_OF_UNITS : 0001
BASE_CLASS : FB2
ELEVATION : 000760
HEIGHT : 000681
POWER : 00012500
EMISSION : 20K0F3E
TFQ : 000.0
MOBILE_LV : 0000
MOBILE_HH : 0000
MOBILE_AC : 0000
MOBILE_MR : 0000
MOBILE_PG : 0000
STATUS : T
FCC_KEY : 0060889810053E
TRANSMITTER_STREET : 30 E. BROAD ST.
EFFECTIVE RADIATED POWER : 0530.000

PRINTED IN U.S.A.

```
SERVICE_CODE                : YP
LICENSEE_NAME               : DAYTON, CITY OF
STREET                      : P.O. BOX 22
CITY                        : DAYTON
STATE                       : OH
ZIP_CODE                    : 45401
ISSUE_DATE                  : 8612
EXPIRATION_DATE             : 9103
CALL_SIGN                   : WNCA303
TRANSMITTER_CITY            : DAYTON
TRANSMITTER_COUNTY          : MONTGOMERY
TRANSMITTER_STATE           : OH
FREQUENCY                   : 00858.462500
LONGITITUDE                 : 0841152
LATITUDE                    : 394540
NUM_OF_UNITS                : 0001
BASE_CLASS                  : FB2
ELEVATION                   : 000750
HEIGHT                      : 000400
POWER                       : 00012500
EMISSION                    :          20F3
TFQ                         : NONE.
MOBILE_LV                   : 0000
MOBILE_HH                   : 0000
MOBILE_AC                   : 0000
MOBILE_MR                   : 0000
MOBILE_PG                   : 0000
STATUS                      : T
FCC_KEY                     : 00825868100740
TRANSMITTER_STREET          : 40 N MAIN ST./KETTERING TOWER
EFFECTIVE_RADIATED_POWER    : 1000.000

SERVICE_CODE                : YP
LICENSEE_NAME               : DAYTON, CITY OF
STREET                      : P.O. BOX 22
CITY                        : DAYTON
STATE                       : OH
ZIP_CODE                    : 45401
ISSUE_DATE                  : 8612
EXPIRATION_DATE             : 9103
CALL_SIGN                   : WNCA303
TRANSMITTER_CITY            : DAYTON
TRANSMITTER_COUNTY          : MONTGOMERY
TRANSMITTER_STATE           : OH
FREQUENCY                   : 00858.462500
LONGITITUDE                 : 0841400
LATITUDE                    : 394717
NUM_OF_UNITS                : 1850
BASE_CLASS                  : MO
ELEVATION                   : 000000
HEIGHT                      : 000000
POWER                       : 00003500
EMISSION                    :          20F3
TFQ                         : 000.0
MOBILE_LV                   : 0950
MOBILE_HH                   : 0900
MOBILE_AC                   : 0000
MOBILE_MR                   : 0000
MOBILE_PG                   : 0000
STATUS                      : T
FCC_KEY                     : 0825868100741I
TRANSMITTER_STREET          : P.O. BOX 22
EFFECTIVE_RADIATED_POWER    : 0035.000
```

```
SERVICE_CODE                : YP
LICENSEE_NAME               : COLUMBUS, CITY OF
STREET                      : 220 GREENLAWN AVE.
CITY                        : COLUMBUS
STATE                       : OH
ZIP_CODE                    : 43223
ISSUE_DATE                  : 8906
EXPIRATION_DATE             : 0000
CALL_SIGN                   :
TRANSMITTER_CITY            : LOCKBOURNE
TRANSMITTER_COUNTY          : FRANKLIN
TRANSMITTER_STATE           : OH
FREQUENCY                   : 00858.437500
LONGITITUDE                 : 0825919
LATITUDE                    : 395019
NUM_OF_UNITS                : 0001
BASE_CLASS                  : FB2
ELEVATION                   : 000714
HEIGHT                      : 000314
POWER                       : 00012500
EMISSION                    :       20K0F3E
TFQ                         : 000.0
MOBILE_LV                   : 0000
MOBILE_HH                   : 0000
MOBILE_AC                   : 0000
MOBILE_MR                   : 0000
MOBILE_PG                   : 0000
STATUS                      : T
FCC_KEY                     : 60889810053RRR
TRANSMITTER_STREET          : 5600 PARSONS AVE.
EFFECTIVE_RADIATED_POWER    : 0295.000

SERVICE_CODE                : YP
LICENSEE_NAME               : DAYTON, CITY OF
STREET                      : P.O. BOX 22
CITY                        : DAYTON
STATE                       : OH
ZIP_CODE                    : 45401
ISSUE_DATE                  : 8612
EXPIRATION_DATE             : 9103
CALL_SIGN                   : WNCA303
TRANSMITTER_CITY            : DAYTON
TRANSMITTER_COUNTY          : MONTGOMERY
TRANSMITTER_STATE           : OH
FREQUENCY                   : 00858.462500
LONGITITUDE                 : 0841400
LATITUDE                    : 394717
NUM_OF_UNITS                : 0001
BASE_CLASS                  : FB2
ELEVATION                   : 000932
HEIGHT                      : 000170
POWER                       : 00012500
EMISSION                    :     20F3Y,20F9
TFQ                         : NONE.
MOBILE_LV                   : 0000
MOBILE_HH                   : 0000
MOBILE_AC                   : 0000
MOBILE_MR                   : 0000
MOBILE_PG                   : 0000
STATUS                      : T
FCC_KEY                     : 00825868100 74E
TRANSMITTER_STREET          : 2222 PHILADELPHIA DR.
EFFECTIVE RADIATED POWER    : 1000.000
```

```
SERVICE_CODE                : YP
LICENSEE_NAME               : COLUMBUS, CITY OF
STREET                      : 220 GREENLAWN AVE.
CITY                        : COLUMBUS
STATE                       : OH
ZIP_CODE                    : 43223
ISSUE_DATE                  : 8906
EXPIRATION_DATE             : 0000
CALL_SIGN                   :
TRANSMITTER_CITY            : COLUMBUS
TRANSMITTER_COUNTY          : FRANKLIN
TRANSMITTER_STATE           : OH
FREQUENCY                   : 00858.487500
LONGITITUDE                 : 0830540
LATITUDE                    : 400050
NUM_OF_UNITS                : 0001
BASE_CLASS                  : FB2
ELEVATION                   : 000810
HEIGHT                      : 000314
POWER                       : 00012500
EMISSION                    :        20K0F3E
TFQ                         : 000.0
MOBILE_LV                   : 0000
MOBILE_HH                   : 0000
MOBILE_AC                   : 0000
MOBILE_MR                   : 0000
MOBILE_PG                   : 0000
STATUS                      : T
FCC_KEY                     : 60889810053CCC
TRANSMITTER_STREET          : 2929 RIVERSIDE DR.
EFFECTIVE_RADIATED_POWER    : 0295.000

SERVICE_CODE                : YP
LICENSEE_NAME               : COLUMBUS, CITY OF
STREET                      : 220 GREENLAWN AVE.
CITY                        : COLUMBUS
STATE                       : OH
ZIP_CODE                    : 43223
ISSUE_DATE                  : 8906
EXPIRATION_DATE             : 0000
CALL_SIGN                   :
TRANSMITTER_CITY            : LOCKBOURNE
TRANSMITTER_COUNTY          : FRANKLIN
TRANSMITTER_STATE           : OH
FREQUENCY                   : 00858.487500
LONGITITUDE                 : 0825919
LATITUDE                    : 395019
NUM_OF_UNITS                : 0001
BASE_CLASS                  : FB2
ELEVATION                   : 000714
HEIGHT                      : 000314
POWER                       : 00012500
EMISSION                    :        20K0F3E
TFQ                         : 000.0
MOBILE_LV                   : 0000
MOBILE_HH                   : 0000
MOBILE_AC                   : 0000
MOBILE_MR                   : 0000
MOBILE_PG                   : 0000
STATUS                      : T
FCC_KEY                     : 60889810053222
TRANSMITTER_STREET          : 5600 PARSONS AVE.
EFFECTIVE_RADIATED_POWER    : 0295.000
```

```
SERVICE_CODE                : YP
LICENSEE_NAME               : COLUMBUS, CITY OF
STREET                      : 220 GREENLAWN AVE.
CITY                        : COLUMBUS
STATE                       : OH
ZIP_CODE                    : 43223
ISSUE_DATE                  : 8906
EXPIRATION_DATE             : 0000
CALL_SIGN                   :
TRANSMITTER_CITY            : COLUMBUS
TRANSMITTER_COUNTY          : FRANKLIN
TRANSMITTER_STATE           : OH
FREQUENCY                   : 00858.487500
LONGITITUDE                 : 0830015
LATITUDE                    : 395748
NUM_OF_UNITS                : 0001
BASE_CLASS                  : FB2
ELEVATION                   : 000760
HEIGHT                      : 000681
POWER                       : 00012500
EMISSION                    :        20K0F3E
TFQ                         : 000.0
MOBILE_LV                   : 0000
MOBILE_HH                   : 0000
MOBILE_AC                   : 0000
MOBILE_MR                   : 0000
MOBILE_PG                   : 0000
STATUS                      : T
FCC_KEY                     : 06088981005 3OO
TRANSMITTER_STREET          : 30 E. BROAD ST.
EFFECTIVE_RADIATED_POWER    : 0530.000

SERVICE_CODE                : YP
LICENSEE_NAME               : COLUMBUS, CITY OF
STREET                      : 220 GREENLAWN AVE.
CITY                        : COLUMBUS
STATE                       : OH
ZIP_CODE                    : 43223
ISSUE_DATE                  : 8906
EXPIRATION_DATE             : 0000
CALL_SIGN                   :
TRANSMITTER_CITY            : COLUMBUS
TRANSMITTER_COUNTY          : FRANKLIN
TRANSMITTER_STATE           : OH
FREQUENCY                   : 00858.487500
LONGITITUDE                 : 0825345
LATITUDE                    : 400348
NUM_OF_UNITS                : 0001
BASE_CLASS                  : FB2
ELEVATION                   : 000815
HEIGHT                      : 000314
POWER                       : 00012500
EMISSION                    :        20K0F3E
TFQ                         : 000.0
MOBILE_LV                   : 0000
MOBILE_HH                   : 0000
MOBILE_AC                   : 0000
MOBILE_MR                   : 0000
MOBILE_PG                   : 0000
STATUS                      : T
FCC_KEY                     : 06089981005 3II
TRANSMITTER_STREET          : 4250 MORSE ROAD
EFFECTIVE_RADIATED_POWER    : 0295.000
```

PRINTED IN U.S.A.

SERVICE_CODE : YP
LICENSEE_NAME : MIAMI, COUNTY OF
STREET : 201 W. MAIN ST.
CITY : TROY
STATE : OH
ZIP_CODE : 45373
ISSUE_DATE : 8904
EXPIRATION_DATE : 0000
CALL_SIGN :
TRANSMITTER_CITY : TROY
TRANSMITTER_COUNTY : MIAMI
TRANSMITTER_STATE : OH
FREQUENCY : 00858.737500
LONGITITUDE : 0841428
LATITUDE : 400357
NUM_OF_UNITS : 0001
BASE_CLASS : FB2
ELEVATION : 000910
HEIGHT : 000480
POWER : 00010000
EMISSION : 20K0F3E
TFQ : 000.0
MOBILE_LV : 0000
MOBILE_HH : 0000
MOBILE_AC : 0000
MOBILE_MR : 0000
MOBILE_PG : 0000
STATUS : T
FCC_KEY : 001178981000 8H
TRANSMITTER_STREET : 1450 EXPERIMENT FARM RD.
EFFECTIVE_RADIATED_POWER : 0200.000

SERVICE_CODE : YP
LICENSEE_NAME : WARREN, COUNTY OF
STREET : 500 JUSTICE DR.
CITY : LEBANON
STATE : OH
ZIP_CODE : 45036
ISSUE_DATE : 8906
EXPIRATION_DATE : 0000
CALL_SIGN :
TRANSMITTER_CITY : MORROW
TRANSMITTER_COUNTY : WARREN
TRANSMITTER_STATE : OH
FREQUENCY : 00858.762500
LONGITITUDE : 0841208
LATITUDE : 392057
NUM_OF_UNITS : 0001
BASE_CLASS : FB2
ELEVATION : 000870
HEIGHT : 000500
POWER : 00015000
EMISSION : 20K0F3E
TFQ : 000.0
MOBILE_LV : 0000
MOBILE_HH : 0000
MOBILE_AC : 0000
MOBILE_MR : 0000
MOBILE_PG : 0000
STATUS : T
FCC_KEY : 0032389810029C
TRANSMITTER_STREET : 804 E US RT 22 & OHIO 3
EFFECTIVE_RADIATED_POWER : 0108.000

SERVICE_CODE : YP
LICENSEE_NAME : DAYTON, CITY OF
STREET : P.O. BOX 22
CITY : DAYTON
STATE : OH
ZIP_CODE : 45401
ISSUE_DATE : 8603
EXPIRATION_DATE : 9103
CALL_SIGN : WNCA303
TRANSMITTER_CITY : DAYTON
TRANSMITTER_COUNTY : MONTGOMERY
TRANSMITTER_STATE : OH
FREQUENCY : 00858.712500
LONGITITUDE : 0841400
LATITUDE : 394717
NUM_OF_UNITS : 0001
BASE_CLASS : FB2
ELEVATION : 000932
HEIGHT : 000170
POWER : 00012500
EMISSION : 20F3/F3Y
TFQ : 000.0
MOBILE_LV : 0000
MOBILE_HH : 0000
MOBILE_AC : 0000
MOBILE_MR : 0000
MOBILE_PG : 0000
STATUS : T
FCC_KEY : 0000850714066R
TRANSMITTER_STREET : 2222 PHILADELPHIA DR.
EFFECTIVE_RADIATED_POWER : 1000.000

SERVICE_CODE : YP
LICENSEE_NAME : DAYTON, CITY OF
STREET : P.O. BOX 22
CITY : DAYTON
STATE : OH
ZIP_CODE : 45401
ISSUE_DATE : 8603
EXPIRATION_DATE : 9103
CALL_SIGN : WNCA303
TRANSMITTER_CITY : DAYTON
TRANSMITTER_COUNTY : MONTGOMERY
TRANSMITTER_STATE : OH
FREQUENCY : 00858.712500
LONGITITUDE : 0841152
LATITUDE : 394540
NUM_OF_UNITS : 1000
BASE_CLASS : FB2/MO
ELEVATION : 000750
HEIGHT : 000400
POWER : 00012500
EMISSION : 20F3/F3Y
TFQ : 000.0
MOBILE_LV : 0400
MOBILE_HH : 0600
MOBILE_AC : 0000
MOBILE_MR : 0000
MOBILE_PG : 0000
STATUS : T
FCC_KEY : 00085071406718
TRANSMITTER_STREET : KETTERING TOWER 40 N MAIN ST.
EFFECTIVE RADIATED POWER : 1000.000

PRINTED IN U.S.A.

SERVICE_CODE : YP
LICENSEE_NAME : COLUMBUS, CITY OF
STREET : 220 GREENLAWN AVE.
CITY : COLUMBUS
STATE : OH
ZIP_CODE : 43223
ISSUE_DATE : 8906
EXPIRATION_DATE : 0000
CALL_SIGN :
TRANSMITTER_CITY : COLUMBUS
TRANSMITTER_COUNTY : FRANKLIN
TRANSMITTER_STATE : OH
FREQUENCY : 00858.937500
LONGITITUDE : 0825345
LATITUDE : 400348
NUM_OF_UNITS : 0001
BASE_CLASS : FB2
ELEVATION : 000815
HEIGHT : 000314
POWER : 00012500
EMISSION : 20K0F3E
TFQ : 000.0
MOBILE_LV : 0000
MOBILE_HH : 0000
MOBILE_AC : 0000
MOBILE_MR : 0000
MOBILE_PG : 0000
STATUS : T
FCC_KEY : 060889810053I
TRANSMITTER_STREET : 4250 HORSE ROAD
EFFECTIVE_RADIATED_POWER : 0295.000

SERVICE_CODE : YP
LICENSEE_NAME : COLUMBUS, CITY OF
STREET : 220 GREENLAWN AVE.
CITY : COLUMBUS
STATE : OH
ZIP_CODE : 43223
ISSUE_DATE : 8906
EXPIRATION_DATE : 0000
CALL_SIGN :
TRANSMITTER_CITY : COLUMBUS
TRANSMITTER_COUNTY : FRANKLIN
TRANSMITTER_STATE : OH
FREQUENCY : 00858.937500
LONGITITUDE : 0830540
LATITUDE : 400050
NUM_OF_UNITS : 0001
BASE_CLASS : FB2
ELEVATION : 000810
HEIGHT : 000314
POWER : 00012500
EMISSION : 20K0F3E
TFQ : 000.0
MOBILE_LV : 0000
MOBILE_HH : 0000
MOBILE_AC : 0000
MOBILE_MR : 0000
MOBILE_PG : 0000
STATUS : T
FCC_KEY : 060889810053TT
TRANSMITTER_STREET : 2929 RIVERSIDE DR.
EFFECTIVE_RADIATED_POWER : 0295.000

SERVICE_CODE : YP
LICENSEE_NAME : COLUMBUS, CITY OF
STREET : 220 GREENLAWN AVE.
CITY : COLUMBUS
STATE : OH
ZIP_CODE : 43223
ISSUE_DATE : 8906
EXPIRATION_DATE : 0000
CALL_SIGN :
TRANSMITTER_CITY : COLUMBUS
TRANSMITTER_COUNTY : FRANKLIN
TRANSMITTER_STATE : OH
FREQUENCY : 00858.937500
LONGITITUDE : 0830015
LATITUDE : 395748
NUM_OF_UNITS : 0001
BASE_CLASS : FB2
ELEVATION : 000760
HEIGHT : 000681
POWER : 00012500
EMISSION : 20K0F3E
TFQ : 000.0
MOBILE_LV : 0000
MOBILE_HH : 0000
MOBILE_AC : 0000
MOBILE_MR : 0000
MOBILE_PG : 0000
STATUS : T
FCC_KEY : 060889810053F
TRANSMITTER_STREET : 30 E. BROAD ST.
EFFECTIVE_RADIATED_POWER : 0530.000

SERVICE_CODE : YP
LICENSEE_NAME : COLUMBUS, CITY OF
STREET : 220 GREENLAWN AVE.
CITY : COLUMBUS
STATE : OH
ZIP_CODE : 43223
ISSUE_DATE : 8906
EXPIRATION_DATE : 0000
CALL_SIGN :
TRANSMITTER_CITY : LOCKBOURNE
TRANSMITTER_COUNTY : FRANKLIN
TRANSMITTER_STATE : OH
FREQUENCY : 00858.987500
LONGITITUDE : 0825919
LATITUDE : 395019
NUM_OF_UNITS : 0001
BASE_CLASS : FB2
ELEVATION : 000714
HEIGHT : 000314
POWER : 00012500
EMISSION : 20K0F3E
TFQ : 000.0
MOBILE_LV : 0000
MOBILE_HH : 0000
MOBILE_AC : 0000
MOBILE_MR : 0000
MOBILE_PG : 0000
STATUS : T
FCC_KEY : 60889810053333
TRANSMITTER_STREET : 5600 PARSONS AVE.
EFFECTIVE_RADIATED_POWER : 0295.000

```
SERVICE_CODE                : YP
LICENSEE_NAME               : DAYTON, CITY OF
STREET                      : P.O. BOX 22
CITY                        : DAYTON
STATE                       : OH
ZIP_CODE                    : 45401
ISSUE_DATE                  : 8612
EXPIRATION_DATE             : 9103
CALL_SIGN                   : WNCA303
TRANSMITTER_CITY            : DAYTON
TRANSMITTER_COUNTY          : MONTGOMERY
TRANSMITTER_STATE           : OH
FREQUENCY                   : 00858.962500
LONGITITUDE                 : 0841152
LATITUDE                    : 394540
NUM_OF_UNITS                : 0001
BASE_CLASS                  : FB2
ELEVATION                   : 000750
HEIGHT                      : 000400
POWER                       : 00012500
EMISSION                    :          20F3
TFQ                         : NONE.
MOBILE_LV                   : 0000
MOBILE_HH                   : 0000
MOBILE_AC                   : 0000
MOBILE_MR                   : 0000
MOBILE_PG                   : 0000
STATUS                      : T
FCC_KEY                     : 0082586810074P
TRANSMITTER_STREET          : 40 N MAIN ST/KETTERING TOWER
EFFECTIVE_RADIATED_POWER    : 1000.000

SERVICE_CODE                : YP
LICENSEE_NAME               : DAYTON, CITY OF
STREET                      : P.O. BOX 22
CITY                        : DAYTON
STATE                       : OH
ZIP_CODE                    : 45401
ISSUE_DATE                  : 8612
EXPIRATION_DATE             : 9103
CALL_SIGN                   : WNCA303
TRANSMITTER_CITY            : DAYTON
TRANSMITTER_COUNTY          : MONTGOMERY
TRANSMITTER_STATE           : OH
FREQUENCY                   : 00858.962500
LONGITITUDE                 : 0841400
LATITUDE                    : 394717
NUM_OF_UNITS                : 1850
BASE_CLASS                  : MO
ELEVATION                   : 000000
HEIGHT                      : 000000
POWER                       : 00003500
EMISSION                    :          20F3
TFQ                         : 000.0
MOBILE_LV                   : 0950
MOBILE_HH                   : 0900
MOBILE_AC                   : 0000
MOBILE_MR                   : 0000
MOBILE_PG                   : 0000
STATUS                      : T
FCC_KEY                     : 082586810074JJ
TRANSMITTER_STREET          : P.O. BOX 22
EFFECTIVE RADIATED POWER    : 0035.000
```

```
SERVICE_CODE                : YP
LICENSEE_NAME               : COLUMBUS, CITY OF
STREET                      : 220 GREENLAWN AVE.
CITY                        : COLUMBUS
STATE                       : OH
ZIP_CODE                    : 43223
ISSUE_DATE                  : 8906
EXPIRATION_DATE             : 0000
CALL_SIGN                   :
TRANSMITTER_CITY            : LOCKBOURNE
TRANSMITTER_COUNTY          : FRANKLIN
TRANSMITTER_STATE           : OH
FREQUENCY                   : 00858.937500
LONGITITUDE                 : 0825919
LATITUDE                    : 395019
NUM_OF_UNITS                : 0001
BASE_CLASS                  : FB2
ELEVATION                   : 000714
HEIGHT                      : 000314
POWER                       : 00012500
EMISSION                    :       20K0F3E
TFQ                         : 000.0
MOBILE_LV                   : 0000
MOBILE_HH                   : 0000
MOBILE_AC                   : 0000
MOBILE_MR                   : 0000
MOBILE_PG                   : 0000
STATUS                      : T
FCC_KEY                     : 6088981005333S
TRANSMITTER_STREET          : 5600 PARSONS AVE.
EFFECTIVE_RADIATED_POWER    : 0295.000

SERVICE_CODE                : YP
LICENSEE_NAME               : DAYTON, CITY OF
STREET                      : P.O. BOX 22
CITY                        : DAYTON
STATE                       : OH
ZIP_CODE                    : 45401
ISSUE_DATE                  : 8612
EXPIRATION_DATE             : 9103
CALL_SIGN                   : WNCA303
TRANSMITTER_CITY            : DAYTON
TRANSMITTER_COUNTY          : MONTGOMERY
TRANSMITTER_STATE           : OH
FREQUENCY                   : 00858.962500
LONGITITUDE                 : 0841400
LATITUDE                    : 394717
NUM_OF_UNITS                : 0001
BASE_CLASS                  : FB2
ELEVATION                   : 000932
HEIGHT                      : 000170
POWER                       : 00012500
EMISSION                    :     20F3Y,20F9
TFQ                         : NONE.
MOBILE_LV                   : 0000
MOBILE_HH                   : 0000
MOBILE_AC                   : 0000
MOBILE_MR                   : 0000
MOBILE_PG                   : 0000
STATUS                      : T
FCC_KEY                     : 0082586810074F
TRANSMITTER_STREET          : 2222 PHILADELPHIA DR.
EFFECTIVE RADIATED POWER    : 1000.000
```

SERVICE_[illegible] : YP
LICENSEE_NAME : COLUMBUS, CITY OF
STREET : 220 GREENLAWN AE.
CITY : COLUMBUS
STATE : OH
ZIP_CODE : 43223
ISSUE_DATE : 8906
EXPIRATION_DATE : 0000
CALL_SIGN :
TRANSMITTER_CITY : COLUMBUS
TRANSMITTER_COUNTY : FRANKLIN
TRANSMITTER_STATE : OH
FREQUENCY : 00858.987500
LONGITITUDE : 0830540
LATITUDE : 400050
NUM_OF_UNITS : 0001
BASE_CLASS : FB2
ELEVATION : 000810
HEIGHT : 000314
POWER : 00012500
EMISSION : 20K0F3E
TFQ : 000.0
MOBILE_LV : 0000
MOBILE_HH : 0000
MOBILE_AC : 0000
MOBILE_MR : 0000
MOBILE_PG : 0000
STATUS : T
FCC_KEY : 6088981005300D
TRANSMITTER_STREET : 2929 RIVERSIDE DR.
EFFECTIVE_RADIATED_POWER : 0295.000

SERVICE_CODE : YP
LICENSEE_NAME : COLUMBUS, CITY OF
STREET : 220 GREENLAWN AVE.
CITY : COLUMBUS
STATE : OH
ZIP_CODE : 43223
ISSUE_DATE : 8906
EXPIRATION_DATE : 0000
CALL_SIGN :
TRANSMITTER_CITY : COLUMBUS
TRANSMITTER_COUNTY : FRANKLIN
TRANSMITTER_STATE : OH
FREQUENCY : 00858.987500
LONGITITUDE : 0825318
LATITUDE : 395435
NUM_OF_UNITS : 0001
BASE_CLASS : FB2
ELEVATION : 000740
HEIGHT : 000314
POWER : 00012500
EMISSION : 20K0F3E
TFQ : 000.0
MOBILE_LV : 0000
MOBILE_HH : 0000
MOBILE_AC : 0000
MOBILE_MR : 0000
MOBILE_PG : 0000
STATUS : T
FCC_KEY : 6088981005 3III
TRANSMITTER_STREET : HELSEL PARK
EFFECTIVE_RADIATED_POWER : 0295.000

SERVICE_CODE : YP
LICENSEE_NAME : COLUMBUS, CITY OF
STREET : 220 GREENLAWN AVE.
CITY : COLUMBUS
STATE : OH
ZIP_CODE : 43223
ISSUE_DATE : 8906
EXPIRATION_DATE : 0000
CALL_SIGN :
TRANSMITTER_CITY : COLUMBUS
TRANSMITTER_COUNTY : FRANKLIN
TRANSMITTER_STATE : OH
FREQUENCY : 00858.987500
LONGITITUDE : 0830015
LATITUDE : 395748
NUM_OF_UNITS : 0001
BASE_CLASS : FB2
ELEVATION : 000760
HEIGHT : 000681
POWER : 00012500
EMISSION : 20K0F3E
TFQ : 000.0
MOBILE_LV : 0000
MOBILE_HH : 0000
MOBILE_AC : 0000
MOBILE_MR : 0000
MOBILE_PG : 0000
STATUS : T
FCC_KEY : 0608898100 53P
TRANSMITTER_STREET : 30 E. BROAD ST.
EFFECTIVE_RADIATED_POWER : 0530.000

SERVICE_CODE : YP
LICENSEE_NAME : COLUMBUS, CITY OF
STREET : 220 GREENLAWN AVE.
CITY : COLUMBUS
STATE : OH
ZIP_CODE : 43223
ISSUE_DATE : 8906
EXPIRATION_DATE : 0000
CALL_SIGN :
TRANSMITTER_CITY : COLUMBUS
TRANSMITTER_COUNTY : FRANKLIN
TRANSMITTER_STATE : OH
FREQUENCY : 00858.987500
LONGITITUDE : 0825345
LATITUDE : 400348
NUM_OF_UNITS : 0001
BASE_CLASS : FB2
ELEVATION : 000815
HEIGHT : 000314
POWER : 00012500
EMISSION : 20K0F3E
TFQ : 000.0
MOBILE_LV : 0000
MOBILE_HH : 0000
MOBILE_AC : 0000
MOBILE_MR : 0000
MOBILE_PG : 0000
STATUS : T
FCC_KEY : 06088981005 3JJ
TRANSMITTER_STREET : 4250 MORSE ROAD
EFFECTIVE_RADIATED_POWER : 0296.000

```
SERVICE_CODE                : YP
LICENSEE_NAME               : DAYTON, CITY OF
STREET                      : P.O. BOX 22
CITY                        : DAYTON
STATE                       : OH
ZIP_CODE                    : 45401
ISSUE_DATE                  : 8603
EXPIRATION_DATE             : 9103
CALL_SIGN                   : WNCA303
TRANSMITTER_CITY            : DAYTON
TRANSMITTER_COUNTY          : MONTGOMERY
TRANSMITTER_STATE           : OH
FREQUENCY                   : 00859.212500
LONGITITUDE                 : 0841400
LATITUDE                    : 394717
NUM_OF_UNITS                : 0001
BASE_CLASS                  : FB2
ELEVATION                   : 000932
HEIGHT                      : 000170
POWER                       : 00012500
EMISSION                    :        20F3/F3Y
TFQ                         : 000.0
MOBILE_LV                   : 0000
MOBILE_HH                   : 0000
MOBILE_AC                   : 0000
MOBILE_MR                   : 0000
MOBILE_PG                   : 0000
STATUS                      : T
FCC_KEY                     : 0000850714066N
TRANSMITTER_STREET          : 2222 PHILADELPHIA DR.
EFFECTIVE_RADIATED_POWER    : 1000.000

SERVICE_CODE                : YP
LICENSEE_NAME               : DAYTON, CITY OF
STREET                      : 335 WEST THIRD ST.
CITY                        : DAYTON
STATE                       : OH
ZIP_CODE                    : 45402
ISSUE_DATE                  : 8503
EXPIRATION_DATE             : 9003
CALL_SIGN                   :
TRANSMITTER_CITY            : DAYTON
TRANSMITTER_COUNTY          : MONTGOMERY
TRANSMITTER_STATE           : OH
FREQUENCY                   : 00859.212500
LONGITITUDE                 : 0841134
LATITUDE                    : 394540
NUM_OF_UNITS                : 1000
BASE_CLASS                  : FB2/MO
ELEVATION                   : 000750
HEIGHT                      : 000400
POWER                       : 00012500
EMISSION                    :     20F3E/20F1E
TFQ                         : 000.0
MOBILE_LV                   : 1000
MOBILE_HH                   : 0000
MOBILE_AC                   : 0000
MOBILE_MR                   : 0000
MOBILE_PG                   : 0000
STATUS                      : P
FCC_KEY                     : 0000850714067P
TRANSMITTER_STREET          : 335 WEST THIRD ST.
EFFECTIVE_RADIATED_POWER    :

SERVICE_CODE                : YP
LICENSEE_NAME               : DAYTON, CITY OF
STREET                      : 335 WEST THIRD ST.
CITY                        : DAYTON
STATE                       : OH
ZIP_CODE                    : 45402
ISSUE_DATE                  : 8503
EXPIRATION_DATE             : 9003
CALL_SIGN                   :
TRANSMITTER_CITY            : DAYTON
TRANSMITTER_COUNTY          : MONTGOMERY
TRANSMITTER_STATE           : OH
FREQUENCY                   : 00859.212500
LONGITITUDE                 : 0841152
LATITUDE                    : 394532
NUM_OF_UNITS                : 0001
BASE_CLASS                  : FB2
ELEVATION                   : 000750
HEIGHT                      : 000180
POWER                       : 00012500
EMISSION                    :     20F3E/20F1E
TFQ                         : 000.0
MOBILE_LV                   : 0000
MOBILE_HH                   : 0000
MOBILE_AC                   : 0000
MOBILE_MR                   : 0000
MOBILE_PG                   : 0000
STATUS                      : P
FCC_KEY                     : 0000850714066G
TRANSMITTER_STREET          : 335 WEST THIRD ST.
EFFECTIVE_RADIATED_POWER    :

SERVICE_CODE                : YP
LICENSEE_NAME               : DAYTON, CITY OF
STREET                      : P.O. BOX 22
CITY                        : DAYTON
STATE                       : OH
ZIP_CODE                    : 45401
ISSUE_DATE                  : 8603
EXPIRATION_DATE             : 9103
CALL_SIGN                   : WNCA303
TRANSMITTER_CITY            : DAYTON
TRANSMITTER_COUNTY          : MONTGOMERY
TRANSMITTER_STATE           : OH
FREQUENCY                   : 00859.712500
LONGITITUDE                 : 0841400
LATITUDE                    : 394717
NUM_OF_UNITS                : 0001
BASE_CLASS                  : FB2
ELEVATION                   : 000932
HEIGHT                      : 000170
POWER                       : 00012500
EMISSION                    :        20F3/F3Y
TFQ                         : 000.0
MOBILE_LV                   : 0000
MOBILE_HH                   : 0000
MOBILE_AC                   : 0000
MOBILE_MR                   : 0000
MOBILE_PG                   : 0000
STATUS                      : T
FCC_KEY                     : 0000850714066S
TRANSMITTER_STREET          : 2222 PHILADELPHIA DR.
EFFECTIVE_RADIATED_POWER    : 1000.000
```

SERVICE_CODE : YP
LICENSEE_NAME : DAYTON, CITY OF
STREET : 335 WEST THIRD ST.
CITY : DAYTON
STATE : OH
ZIP_CODE : 45402
ISSUE_DATE : 8503
EXPIRATION_DATE : 9003
CALL_SIGN :
TRANSMITTER_CITY : DAYTON
TRANSMITTER_COUNTY : MONTGOMERY
TRANSMITTER_STATE : OH
FREQUENCY : 00859.237500
LONGITITUDE : 0841134
LATITUDE : 394540
NUM_OF_UNITS : 1000
BASE_CLASS : FB2/MO
ELEVATION : 000750
HEIGHT : 000400
POWER : 00012500
EMISSION : 20F3E/20F1E
TFQ : 000.0
MOBILE_LV : 1000
MOBILE_HH : 0000
MOBILE_AC : 0000
MOBILE_MR : 0000
MOBILE_PG : 0000
STATUS : P
FCC_KEY : 0000850714067S
TRANSMITTER_STREET : 335 WEST THIRD ST.
EFFECTIVE_RADIATED_POWER :

SERVICE_CODE : YP
LICENSEE_NAME : MIAMI, COUNTY OF
STREET : 201 W. MAIN ST.
CITY : TROY
STATE : OH
ZIP_CODE : 45373
ISSUE_DATE : 8904
EXPIRATION_DATE : 0000
CALL_SIGN :
TRANSMITTER_CITY : TROY
TRANSMITTER_COUNTY : MIAMI
TRANSMITTER_STATE : OH
FREQUENCY : 00859.437500
LONGITITUDE : 0841428
LATITUDE : 400357
NUM_OF_UNITS : 0001
BASE_CLASS : FB2
ELEVATION : 000910
HEIGHT : 000480
POWER : 00010000
EMISSION : 20K0F3E
TFQ : 000.0
MOBILE_LV : 0000
MOBILE_HH : 0000
MOBILE_AC : 0000
MOBILE_MR : 0000
MOBILE_PG : 0000
STATUS : T
FCC_KEY : 0011789810006D
TRANSMITTER_STREET : 1450 EXPERIMENT FARM ROAD
EFFECTIVE RADIATED POWER : 0200.000

SERVICE_CODE : YP
LICENSEE_NAME : DAYTON, CITY OF
STREET : P.O. BOX 22
CITY : DAYTON
STATE : OH
ZIP_CODE : 45401
ISSUE_DATE : 8603
EXPIRATION_DATE : 9103
CALL_SIGN : WNCA303
TRANSMITTER_CITY : DAYTON
TRANSMITTER_COUNTY : MONTGOMERY
TRANSMITTER_STATE : OH
FREQUENCY : 00859.212500
LONGITITUDE : 0841152
LATITUDE : 394540
NUM_OF_UNITS : 1000
BASE_CLASS : FB2/MO
ELEVATION : 000750
HEIGHT : 000400
POWER : 00012500
EMISSION : 20F3/F3Y
TFQ : 000.0
MOBILE_LV : 0400
MOBILE_HH : 0600
MOBILE_AC : 0000
MOBILE_MR : 0000
MOBILE_PG : 0000
STATUS : T
FCC_KEY : 0000850714087T4
TRANSMITTER_STREET : KETTERING TOWER 40 N MAIN ST.
EFFECTIVE_RADIATED_POWER : 1000.000

SERVICE_CODE : YP
LICENSEE_NAME : DAYTON, CITY OF
STREET : 335 WEST THIRD ST.
CITY : DAYTON
STATE : OH
ZIP_CODE : 45402
ISSUE_DATE : 8503
EXPIRATION_DATE : 9003
CALL_SIGN :
TRANSMITTER_CITY : DAYTON
TRANSMITTER_COUNTY : MONTGOMERY
TRANSMITTER_STATE : OH
FREQUENCY : 00859.237500
LONGITITUDE : 0841152
LATITUDE : 394532
NUM_OF_UNITS : 0001
BASE_CLASS : FB2
ELEVATION : 000750
HEIGHT : 000180
POWER : 00012500
EMISSION : 20F3E/20F1E
TFQ : 000.0
MOBILE_LV : 0000
MOBILE_HH : 0000
MOBILE_AC : 0000
MOBILE_MR : 0000
MOBILE_PG : 0000
STATUS : P
FCC_KEY : 0000850714066H
TRANSMITTER_STREET : 335 WEST THIRD ST.
EFFECTIVE RADIATED POWER :

PRINTED IN U.S.A.

```
SERVICE_CODE                : YP
LICENSEE_NAME               : COLUMBUS, CITY OF
STREET                      : 220 GREENLAWN AVE.
CITY                        : COLUMBUS
STATE                       : OH
ZIP_CODE                    : 43223
ISSUE_DATE                  : 8906
EXPIRATION_DATE             : 0000
CALL_SIGN                   :
TRANSMITTER_CITY            : COLUMBUS
TRANSMITTER_COUNTY          : FRANKLIN
TRANSMITTER_STATE           : OH
FREQUENCY                   : 00859.437500
LONGITITUDE                 : 0830540
LATITUDE                    : 400050
NUM_OF_UNITS                : 0001
BASE_CLASS                  : FB2
ELEVATION                   : 000810
HEIGHT                      : 000314
POWER                       : 00012500
EMISSION                    :        20K0F3E
TFQ                         : 000.0
MOBILE_LV                   : 0000
MOBILE_HH                   : 0000
MOBILE_AC                   : 0000
MOBILE_MR                   : 0000
MOBILE_PG                   : 0000
STATUS                      : T
FCC_KEY                     : 60889810053UU
TRANSMITTER_STREET          : 2929 RIVERSIDE DR.
EFFECTIVE_RADIATED_POWER    : 0295.000

SERVICE_CODE                : YP
LICENSEE_NAME               : COLUMBUS, CITY OF
STREET                      : 220 GREENLAWN AVE.
CITY                        : COLUMBUS
STATE                       : OH
ZIP_CODE                    : 43223
ISSUE_DATE                  : 8906
EXPIRATION_DATE             : 0000
CALL_SIGN                   :
TRANSMITTER_CITY            : LOCKBOURNE
TRANSMITTER_COUNTY          : FRANKLIN
TRANSMITTER_STATE           : OH
FREQUENCY                   : 00859.437500
LONGITITUDE                 : 0825919
LATITUDE                    : 395019
NUM_OF_UNITS                : 0001
BASE_CLASS                  : FB2
ELEVATION                   : 000714
HEIGHT                      : 000314
POWER                       : 00012500
EMISSION                    :        20K0F3E
TFQ                         : 000.0
MOBILE_LV                   : 0000
MOBILE_HH                   : 0000
MOBILE_AC                   : 0000
MOBILE_MR                   : 0000
MOBILE_PG                   : 0000
STATUS                      : T
FCC_KEY                     : 60889810053TTT
TRANSMITTER_STREET          : 5600 PARSONS AVE.
EFFECTIVE_RADIATED_POWER    : 0295.000
```

```
SERVICE_CODE                : YP
LICENSEE_NAME               : DAYTON, CITY OF
STREET                      : P.O. BOX 22
CITY                        : DAYTON
STATE                       : OH
ZIP_CODE                    : 45401
ISSUE_DATE                  : 8612
EXPIRATION_DATE             : 9103
CALL_SIGN                   : WNCA303
TRANSMITTER_CITY            : DAYTON
TRANSMITTER_COUNTY          : MONTGOMERY
TRANSMITTER_STATE           : OH
FREQUENCY                   : 00859.462500
LONGITITUDE                 : 0841400
LATITUDE                    : 394717
NUM_OF_UNITS                : 1850
BASE_CLASS                  : MO
ELEVATION                   : 000000
HEIGHT                      : 000000
POWER                       : 00003500
EMISSION                    :          20F3
TFQ                         : 000.0
MOBILE_LV                   : 0950
MOBILE_HH                   : 0900
MOBILE_AC                   : 0000
MOBILE_MR                   : 0000
MOBILE_PG                   : 0000
STATUS                      : T
FCC_KEY                     : 082586810074KK
TRANSMITTER_STREET          : P.O. BOX 22
EFFECTIVE_RADIATED_POWER    : 0035.000

SERVICE_CODE                : YP
LICENSEE_NAME               : COLUMBUS, CITY OF
STREET                      : 220 GREENLAWN AVE.
CITY                        : COLUMBUS
STATE                       : OH
ZIP_CODE                    : 43223
ISSUE_DATE                  : 8906
EXPIRATION_DATE             : 0000
CALL_SIGN                   :
TRANSMITTER_CITY            : COLUMBUS
TRANSMITTER_COUNTY          : FRANKLIN
TRANSMITTER_STATE           : OH
FREQUENCY                   : 00859.487500
LONGITITUDE                 : 0830015
LATITUDE                    : 395748
NUM_OF_UNITS                : 0001
BASE_CLASS                  : FB2
ELEVATION                   : 000760
HEIGHT                      : 000681
POWER                       : 00012500
EMISSION                    :        20K0F3E
TFQ                         : 000.0
MOBILE_LV                   : 0000
MOBILE_HH                   : 0000
MOBILE_AC                   : 0000
MOBILE_MR                   : 0000
MOBILE_PG                   : 0000
STATUS                      : T
FCC_KEY                     : 00608898100530
TRANSMITTER_STREET          : 30 E. BROAD ST.
EFFECTIVE RADIATED POWER    : 0530.000
```

```
SERVICE_CODE                : YP
LICENSEE_NAME               : DAYTON, CITY OF
STREET                      : P.O. BOX 22
CITY                        : DAYTON
STATE                       : OH
ZIP_CODE                    : 45401
ISSUE_DATE                  : 8612
EXPIRATION_DATE             : 9103
CALL_SIGN                   : WNCA303
TRANSMITTER_CITY            : DAYTON
TRANSMITTER_COUNTY          : MONTGOMERY
TRANSMITTER_STATE           : OH
FREQUENCY                   : 00859.462500
LONGITITUDE                 : 0841400
LATITUDE                    : 394717
NUM_OF_UNITS                : 0001
BASE_CLASS                  : FB2
ELEVATION                   : 000932
HEIGHT                      : 000170
POWER                       : 00012500
EMISSION                    :     20F3Y,20F9
TFQ                         : NONE.
MOBILE_LV                   : 0000
MOBILE_HH                   : 0000
MOBILE_AC                   : 0000
MOBILE_MR                   : 0000
MOBILE_PG                   : 0000
STATUS                      : T
FCC_KEY                     : 00825868100740
TRANSMITTER_STREET          : 2222 PHILADELPHIA DR.
EFFECTIVE_RADIATED_POWER    : 1000.000

SERVICE_CODE                : YP
LICENSEE_NAME               : DAYTON, CITY OF
STREET                      : P.O. BOX 22
CITY                        : DAYTON
STATE                       : OH
ZIP_CODE                    : 45401
ISSUE_DATE                  : 8612
EXPIRATION_DATE             : 9103
CALL_SIGN                   : WNCA303
TRANSMITTER_CITY            : DAYTON
TRANSMITTER_COUNTY          : MONTGOMERY
TRANSMITTER_STATE           : OH
FREQUENCY                   : 00859.462500
LONGITITUDE                 : 0841152
LATITUDE                    : 394540
NUM_OF_UNITS                : 0001
BASE_CLASS                  : FB2
ELEVATION                   : 000750
HEIGHT                      : 000400
POWER                       : 00012500
EMISSION                    :          20F3
TFQ                         : NONE.
MOBILE_LV                   : 0000
MOBILE_HH                   : 0000
MOBILE_AC                   : 0000
MOBILE_MR                   : 0000
MOBILE_PG                   : 0000
STATUS                      : T
FCC_KEY                     : 00825868100740
TRANSMITTER_STREET          : 40 N MAIN ST.7KETTERING TOWER
EFFECTIVE_RADIATED POWER    : 1000.000
```

PRINTED IN U.S.A.

SERVICE_CODE : YP
LICENSEE_NAME : COLUMBUS, CITY OF
STREET : 220 GREENLAWN AVE.
CITY : COLUMBUS
STATE : OH
ZIP_CODE : 43223
ISSUE_DATE : 8906
EXPIRATION_DATE : 0000
CALL_SIGN :
TRANSMITTER_CITY : COLUMBUS
TRANSMITTER_COUNTY : FRANKLIN
TRANSMITTER_STATE : OH
FREQUENCY : 00859.487500
LONGITITUDE : 0825318
LATITUDE : 395435
NUM_OF_UNITS : 0001
BASE_CLASS : FB2
ELEVATION : 000740
HEIGHT : 000314
POWER : 00012500
EMISSION : 20K0F3E
TFQ : 000.0
MOBILE_LV : 0000
MOBILE_HH : 0000
MOBILE_AC : 0000
MOBILE_MR : 0000
MOBILE_PG : 0000
STATUS : T
FCC_KEY : 60889810053JJJ
TRANSMITTER_STREET : HELSEL PARK
EFFECTIVE_RADIATED_POWER : 0295.000

SERVICE_CODE : YP
LICENSEE_NAME : COLUMBUS, CITY OF
STREET : 220 GREENLAWN AVE.
CITY : COLUMBUS
STATE : OH
ZIP_CODE : 43223
ISSUE_DATE : 8906
EXPIRATION_DATE : 0000
CALL_SIGN :
TRANSMITTER_CITY : LOCKBOURNE
TRANSMITTER_COUNTY : FRANKLIN
TRANSMITTER_STATE : OH
FREQUENCY : 00859.487500
LONGITITUDE : 0825919
LATITUDE : 395019
NUM_OF_UNITS : 0001
BASE_CLASS : FB2
ELEVATION : 000714
HEIGHT : 000314
POWER : 00012500
EMISSION : 20K0F3E
TFQ : 000.0
MOBILE_LV : 0000
MOBILE_HH : 0000
MOBILE_AC : 0000
MOBILE_MR : 0000
MOBILE_PG : 0000
STATUS : T
FCC_KEY : 60889810053444
TRANSMITTER_STREET : 5600 PARSONS AVE.
EFFECTIVE_RADIATED_POWER : 0295.000

SERVICE_CODE : YP
LICENSEE_NAME : COLUMBUS, CITY OF
STREET : 220 GREENLAWN AVE.
CITY : COLUMBUS
STATE : OH
ZIP_CODE : 43223
ISSUE_DATE : 8906
EXPIRATION_DATE : 0000
CALL_SIGN :
TRANSMITTER_CITY : COLUMBUS
TRANSMITTER_COUNTY : FRANKLIN
TRANSMITTER_STATE : OH
FREQUENCY : 00859.487500
LONGITITUDE : 0825345
LATITUDE : 400348
NUM_OF_UNITS : 0001
BASE_CLASS : FB2
ELEVATION : 000815
HEIGHT : 000314
POWER : 00012500
EMISSION : 20K0F3E
TFQ : 000.0
MOBILE_LV : 0000
MOBILE_HH : 0000
MOBILE_AC : 0000
MOBILE_MR : 0000
MOBILE_PG : 0000
STATUS : T
FCC_KEY : 060889810053KK
TRANSMITTER_STREET : 4250 HORSE ROAD
EFFECTIVE_RADIATED_POWER : 0295.000

SERVICE_CODE : YP
LICENSEE_NAME : COLUMBUS, CITY OF
STREET : 220 GREENLAWN AVE.
CITY : COLUMBUS
STATE : OH
ZIP_CODE : 43223
ISSUE_DATE : 8906
EXPIRATION_DATE : 0000
CALL_SIGN :
TRANSMITTER_CITY : COLUMBUS
TRANSMITTER_COUNTY : FRANKLIN
TRANSMITTER_STATE : OH
FREQUENCY : 00859.487500
LONGITITUDE : 0830540
LATITUDE : 400050
NUM_OF_UNITS : 0001
BASE_CLASS : FB2
ELEVATION : 000810
HEIGHT : 000314
POWER : 00012500
EMISSION : 20K0F3E
TFQ : 000.0
MOBILE_LV : 0000
MOBILE_HH : 0000
MOBILE_AC : 0000
MOBILE_MR : 0000
MOBILE_PG : 0000
STATUS : T
FCC_KEY : 60889810053EEE
TRANSMITTER_STREET : 2929 RIVERSIDE DR.
EFFECTIVE_RADIATED_POWER : 0295.000

PRINTED IN U.S.A.

SERVICE_CODE : YP
LICENSEE_NAME : WARREN, COUNTY OF
STREET : 500 JUSTICE DR.
CITY : LEBANON
STATE : OH
ZIP_CODE : 45036
ISSUE_DATE : 8906
EXPIRATION_DATE : 0000
CALL_SIGN :
TRANSMITTER_CITY : MORROW
TRANSMITTER_COUNTY : WARREN
TRANSMITTER_STATE : OH
FREQUENCY : 00859.762500
LONGITITUDE : 0841208
LATITUDE : 392057
NUM_OF_UNITS : 0001
BASE_CLASS : FB2
ELEVATION : 000870
HEIGHT : 000500
POWER : 00015000
EMISSION : 20K0F3E
TFQ : 000.0
MOBILE_LV : 0000
MOBILE_HH : 0000
MOBILE_AC : 0000
MOBILE_MR : 0000
MOBILE_PG : 0000
STATUS : T
FCC_KEY : 0032309810029D
TRANSMITTER_STREET : 804 E US RT 22 & OHIO 3
EFFECTIVE_RADIATED_POWER : 0108.000

SERVICE_CODE : YP
LICENSEE_NAME : WARREN, COUNTY OF
STREET : 500 JUSTICE DR.
CITY : LEBANON
STATE : OH
ZIP_CODE : 45036
ISSUE_DATE : 8906
EXPIRATION_DATE : 0000
CALL_SIGN :
TRANSMITTER_CITY : FRANKLIN
TRANSMITTER_COUNTY : WARREN
TRANSMITTER_STATE : OH
FREQUENCY : 00859.762500
LONGITITUDE : 0841921
LATITUDE : 393138
NUM_OF_UNITS : 0001
BASE_CLASS : FB2
ELEVATION : 000896
HEIGHT : 000320
POWER : 00015000
EMISSION : 20K0F3E
TFQ : 000.0
MOBILE_LV : 0000
MOBILE_HH : 0000
MOBILE_AC : 0000
MOBILE_MR : 0000
MOBILE_PG : 0000
STATUS : T
FCC_KEY : 0032389810029I
TRANSMITTER_STREET : 5700 DIXIE HIGHWAY
EFFECTIVE RADIATED POWER : 0136.000

SERVICE_CODE : YP
LICENSEE_NAME : DAYTON, CITY OF
STREET : P.O. BOX 22
CITY : DAYTON
STATE : OH
ZIP_CODE : 45401
ISSUE_DATE : 8603
EXPIRATION_DATE : 9103
CALL_SIGN : WNCA303
TRANSMITTER_CITY : DAYTON
TRANSMITTER_COUNTY : MONTGOMERY
TRANSMITTER_STATE : OH
FREQUENCY : 00859.712500
LONGITITUDE : 0841152
LATITUDE : 394540
NUM_OF_UNITS : 1000
BASE_CLASS : FB2/MO
ELEVATION : 000750
HEIGHT : 000400
POWER : 00012500
EMISSION : 20F3/F3Y
TFQ : 000.0
MOBILE_LV : 0400
MOBILE_HH : 0600
MOBILE_AC : 0000
MOBILE_MR : 0000
MOBILE_PG : 0000
STATUS : T
FCC_KEY : 0008507140671I
TRANSMITTER_STREET : KETTERING TOWER 40 N MAIN ST.
EFFECTIVE_RADIATED_POWER : 1000.000

SERVICE_CODE : YP
LICENSEE_NAME : MIAMI, COUNTY OF
STREET : 201 W. MAIN ST.
CITY : TROY
STATE : OH
ZIP_CODE : 45373
ISSUE_DATE : 8904
EXPIRATION_DATE : 0000
CALL_SIGN :
TRANSMITTER_CITY : TROY
TRANSMITTER_COUNTY : MIAMI
TRANSMITTER_STATE : OH
FREQUENCY : 00859.737500
LONGITITUDE : 0841428
LATITUDE : 400337
NUM_OF_UNITS : 0001
BASE_CLASS : FB2
ELEVATION : 000910
HEIGHT : 000480
POWER : 00010000
EMISSION : 20K0F3E
TFQ : 000.0
MOBILE_LV : 0000
MOBILE_HH : 0000
MOBILE_AC : 0000
MOBILE_MR : 0000
MOBILE_PG : 0000
STATUS : T
FCC_KEY : 0011789810006I
TRANSMITTER_STREET : 1450 EXPERIMENT FARM RD.
EFFECTIVE RADIATED POWER : [illegible]

PRINTED IN U.S.A.

```
SERVICE_CODE                : YP
LICENSEE_NAME               : WARREN, COUNTY OF
STREET                      : 500 JUSTICE DR.
CITY                        : LEBANON
STATE                       : OH
ZIP_CODE                    : 45036
ISSUE_DATE                  : 8906
EXPIRATION_DATE             : 0000
CALL_SIGN                   :
TRANSMITTER_CITY            : MORROW
TRANSMITTER_COUNTY          : WARREN
TRANSMITTER_STATE           : OH
FREQUENCY                   : 00859.762500
LONGITITUDE                 : 0841208
LATITUDE                    : 392057
NUM_OF_UNITS                : 0001
BASE_CLASS                  : FB2
ELEVATION                   : 000870
HEIGHT                      : 000500
POWER                       : 00015000
EMISSION                    :        20K0F3E
TFQ                         : 000.0
MOBILE_LV                   : 0000
MOBILE_HH                   : 0000
MOBILE_AC                   : 0000
MOBILE_MR                   : 0000
MOBILE_PG                   : 0000
STATUS                      : T
FCC_KEY                     : 00323898100290
TRANSMITTER_STREET          : 804 E US RT 22 & OHIO 3
EFFECTIVE_RADIATED_POWER    : 0108.000

SERVICE_CODE                : YP
LICENSEE_NAME               : WARREN, COUNTY OF
STREET                      : 500 JUSTICE DR.
CITY                        : LEBANON
STATE                       : OH
ZIP_CODE                    : 45036
ISSUE_DATE                  : 8906
EXPIRATION_DATE             : 0000
CALL_SIGN                   :
TRANSMITTER_CITY            : FRANKLIN
TRANSMITTER_COUNTY          : WARREN
TRANSMITTER_STATE           : OH
FREQUENCY                   : 00859.762500
LONGITITUDE                 : 0841921
LATITUDE                    : 393138
NUM_OF_UNITS                : 0001
BASE_CLASS                  : FB2
ELEVATION                   : 000896
HEIGHT                      : 000320
POWER                       : 00015000
EMISSION                    :        20K0F3E
TFQ                         : 000.0
MOBILE_LV                   : 0000
MOBILE_HH                   : 0000
MOBILE_AC                   : 0000
MOBILE_MR                   : 0000
MOBILE_PG                   : 0000
STATUS                      : T
FCC_KEY                     : 00323898100291
TRANSMITTER_STREET          : 5700 DIXIE HIGHWAY
EFFECTIVE RADIATED POWER    : 0186.000
```

```
SERVICE_CODE                : YP
LICENSEE_NAME               : DAYTON, CITY OF
STREET                      : P.O. BOX 22
CITY                        : DAYTON
STATE                       : OH
ZIP_CODE                    : 45401
ISSUE_DATE                  : 8603
EXPIRATION_DATE             : 9103
CALL_SIGN                   : WNCA303
TRANSMITTER_CITY            : DAYTON
TRANSMITTER_COUNTY          : MONTGOMERY
TRANSMITTER_STATE           : OH
FREQUENCY                   : 00859.712500
LONGITITUDE                 : 0841152
LATITUDE                    : 394540
NUM_OF_UNITS                : 1000
BASE_CLASS                  : FB2/MO
ELEVATION                   : 000750
HEIGHT                      : 000400
POWER                       : 00012500
EMISSION                    :        20F3/F3Y
TFQ                         : 000.0
MOBILE_LV                   : 0400
MOBILE_HH                   : 0600
MOBILE_AC                   : 0000
MOBILE_MR                   : 0000
MOBILE_PG                   : 0000
STATUS                      : T
FCC_KEY                     : 00085071406719
TRANSMITTER_STREET          : KETTERING TOWER 40 N MAIN ST.
EFFECTIVE_RADIATED_POWER    : 1000.000

SERVICE_CODE                : YP
LICENSEE_NAME               : MIAMI, COUNTY OF
STREET                      : 201 W. MAIN ST.
CITY                        : TROY
STATE                       : OH
ZIP_CODE                    : 45373
ISSUE_DATE                  : 8904
EXPIRATION_DATE             : 0000
CALL_SIGN                   :
TRANSMITTER_CITY            : TROY
TRANSMITTER_COUNTY          : MIAMI
TRANSMITTER_STATE           : OH
FREQUENCY                   : 00859.737500
LONGITITUDE                 : 0841428
LATITUDE                    : 400357
NUM_OF_UNITS                : 0001
BASE_CLASS                  : FB2
ELEVATION                   : 000910
HEIGHT                      : 000480
POWER                       : 00010000
EMISSION                    :        20K0F3E
TFQ                         : 000.0
MOBILE_LV                   : 0000
MOBILE_HH                   : 0000
MOBILE_AC                   : 0000
MOBILE_MR                   : 0000
MOBILE_PG                   : 0000
STATUS                      : T
FCC_KEY                     : 00117898100061
TRANSMITTER_STREET          : 1450 EXPERIMENT FARM RD.
```

```
SERVICE_C                  : YP
LICENSEE_NAME              : COLUMBUS, CITY OF
STREET                     : 220 GREENLAWN AVE.
CITY                       : COLUMBUS
STATE                      : OH
ZIP_CODE                   : 43223
ISSUE_DATE                 : 8906
EXPIRATION_DATE            : 0000
CALL_SIGN                  :
TRANSMITTER_CITY           : COLUMBUS
TRANSMITTER_COUNTY         : FRANKLIN
TRANSMITTER_STATE          : OH
FREQUENCY                  : 00859.937500
LONGITITUDE                : 0825345
LATITUDE                   : 400348
NUM_OF_UNITS               : 0001
BASE_CLASS                 : FB2
ELEVATION                  : 000815
HEIGHT                     : 000314
POWER                      : 00012500
EMISSION                   :        20K0F3E
TFQ                        : 000.0
MOBILE_LV                  : 0000
MOBILE_HH                  : 0000
MOBILE_AC                  : 0000
MOBILE_MR                  : 0000
MOBILE_PG                  : 0000
STATUS                     : T
FCC_KEY                    : 06088981005388
TRANSMITTER_STREET         : 4250 MORSE ROAD
EFFECTIVE_RADIATED_POWER   : 0295.000
```

```
SERVICE_CODE               : YP
LICENSEE_NAME              : COLUMBUS, CITY OF
STREET                     : 220 GREENLAWN AVE.
CITY                       : COLUMBUS
STATE                      : OH
ZIP_CODE                   : 43223
ISSUE_DATE                 : 8906
EXPIRATION_DATE            : 0000
CALL_SIGN                  :
TRANSMITTER_CITY           : COLUMBUS
TRANSMITTER_COUNTY         : FRANKLIN
TRANSMITTER_STATE          : OH
FREQUENCY                  : 00859.937500
LONGITITUDE                : 0830540
LATITUDE                   : 400050
NUM_OF_UNITS               : 0001
BASE_CLASS                 : FB2
ELEVATION                  : 000810
HEIGHT                     : 000314
POWER                      : 00012500
EMISSION                   :        20K0F3E
TFQ                        : 000.0
MOBILE_LV                  : 0000
MOBILE_HH                  : 0000
MOBILE_AC                  : 0000
MOBILE_MR                  : 0000
MOBILE_PG                  : 0000
STATUS                     : T
FCC_KEY                    : 060889810053VV
TRANSMITTER_STREET         : 2929 RIVERSIDE DR.
EFFECTIVE_RADIATED_POWER   : 0295.000
```

```
SERVICE_CODE               : YP
LICENSEE_NAME              : COLUMBUS, CITY OF
STREET                     : 220 GREENLAWN AVE.
CITY                       : COLUMBUS
STATE                      : OH
ZIP_CODE                   : 43223
ISSUE_DATE                 : 8906
EXPIRATION_DATE            : 0000
CALL_SIGN                  :
TRANSMITTER_CITY           : COLUMBUS
TRANSMITTER_COUNTY         : FRANKLIN
TRANSMITTER_STATE          : OH
FREQUENCY                  : 00859.937500
LONGITITUDE                : 0830015
LATITUDE                   : 395748
NUM_OF_UNITS               : 0001
BASE_CLASS                 : FB2
ELEVATION                  : 000760
HEIGHT                     : 000681
POWER                      : 00012500
EMISSION                   :        20K0F3E
TFQ                        : 000.0
MOBILE_LV                  : 0000
MOBILE_HH                  : 0000
MOBILE_AC                  : 0000
MOBILE_MR                  : 0000
MOBILE_PG                  : 0000
STATUS                     : T
FCC_KEY                    : 0060889810053H
TRANSMITTER_STREET         : 30 E. BROAD ST.
EFFECTIVE_RADIATED_POWER   : 0530.000
```

```
SERVICE_CODE               : YP
LICENSEE_NAME              : COLUMBUS, CITY OF
STREET                     : 220 GREENLAWN AVE.
CITY                       : COLUMBUS
STATE                      : OH
ZIP_CODE                   : 43223
ISSUE_DATE                 : 8906
EXPIRATION_DATE            : 0000
CALL_SIGN                  :
TRANSMITTER_CITY           : LOCKBOURNE
TRANSMITTER_COUNTY         : FRANKLIN
TRANSMITTER_STATE          : OH
FREQUENCY                  : 00859.987500
LONGITITUDE                : 0825919
LATITUDE                   : 395019
NUM_OF_UNITS               : 0001
BASE_CLASS                 : FB2
ELEVATION                  : 000714
HEIGHT                     : 000314
POWER                      : 00012500
EMISSION                   :        20K0F3E
TFQ                        : 000.0
MOBILE_LV                  : 0000
MOBILE_HH                  : 0000
MOBILE_AC                  : 0000
MOBILE_MR                  : 0000
MOBILE_PG                  : 0000
STATUS                     : T
FCC_KEY                    : 60889810053555
TRANSMITTER_STREET         : 5600 PARSONS AVE.
EFFECTIVE_RADIATED_POWER   : 0295.000
```

SERVICE_CODE : YP
LICENSEE_NAME : DAYTON, CITY OF
STREET : P.O. BOX 22
CITY : DAYTON
STATE : OH
ZIP_CODE : 45401
ISSUE_DATE : 8612
EXPIRATION_DATE : 9103
CALL_SIGN : WNCA303
TRANSMITTER_CITY : DAYTON
TRANSMITTER_COUNTY : MONTGOMERY
TRANSMITTER_STATE : OH
FREQUENCY : 00859.962500
LONGITITUDE : 0841152
LATITUDE : 394540
NUM_OF_UNITS : 0001
BASE_CLASS : FB2
ELEVATION : 000750
HEIGHT : 000400
POWER : 00012500
EMISSION : 20F3
TFQ : NONE.
MOBILE_LV : 0000
MOBILE_HH : 0000
MOBILE_AC : 0000
MOBILE_MR : 0000
MOBILE_PG : 0000
STATUS : T
FCC_KEY : 0082586810074R
TRANSMITTER_STREET : 40 N MAIN ST/KETTERING TOWER
EFFECTIVE_RADIATED_POWER : 1000.000

SERVICE_CODE : YP
LICENSEE_NAME : DAYTON, CITY OF
STREET : P.O. BOX 22
CITY : DAYTON
STATE : OH
ZIP_CODE : 45401
ISSUE_DATE : 8612
EXPIRATION_DATE : 9103
CALL_SIGN : WNCA303
TRANSMITTER_CITY : DAYTON
TRANSMITTER_COUNTY : MONTGOMERY
TRANSMITTER_STATE : OH
FREQUENCY : 00859.962500
LONGITITUDE : 0841400
LATITUDE : 394717
NUM_OF_UNITS : 1850
BASE_CLASS : MO
ELEVATION : 000000
HEIGHT : 000000
POWER : 00003500
EMISSION : 20F3
TFQ : 000.0
MOBILE_LV : 0950
MOBILE_HH : 0900
MOBILE_AC : 0000
MOBILE_MR : 0000
MOBILE_PG : 0000
STATUS : T
FCC_KEY : 082586810074LL
TRANSMITTER_STREET : P.O. BOX 22
EFFECTIVE_RADIATED_POWER : 0035.000

SERVICE_CODE : YP
LICENSEE_NAME : COLUMBUS, CITY OF
STREET : 220 GREENLAWN AVE.
CITY : COLUMBUS
STATE : OH
ZIP_CODE : 43223
ISSUE_DATE : 8906
EXPIRATION_DATE : 0000
CALL_SIGN :
TRANSMITTER_CITY : LOCKBOURNE
TRANSMITTER_COUNTY : FRANKLIN
TRANSMITTER_STATE : OH
FREQUENCY : 00859.937500
LONGITITUDE : 0825919
LATITUDE : 395019
NUM_OF_UNITS : 0001
BASE_CLASS : FB2
ELEVATION : 000714
HEIGHT : 000314
POWER : 00012500
EMISSION : 20K0F3E
TFQ : 000.0
MOBILE_LV : 0000
MOBILE_HH : 0000
MOBILE_AC : 0000
MOBILE_MR : 0000
MOBILE_PG : 0000
STATUS : T
FCC_KEY : 6088981005 3UUU
TRANSMITTER_STREET : 5600 PARSONS AVE.
EFFECTIVE_RADIATED_POWER : 0295.000

SERVICE_CODE : YP
LICENSEE_NAME : DAYTON, CITY OF
STREET : P.O. BOX 22
CITY : DAYTON
STATE : OH
ZIP_CODE : 45401
ISSUE_DATE : 8612
EXPIRATION_DATE : 9103
CALL_SIGN : WNCA303
TRANSMITTER_CITY : DAYTON
TRANSMITTER_COUNTY : MONTGOMERY
TRANSMITTER_STATE : OH
FREQUENCY : 00859.962500
LONGITITUDE : 0841400
LATITUDE : 394717
NUM_OF_UNITS : 0001
BASE_CLASS : FB2
ELEVATION : 000932
HEIGHT : 000170
POWER : 00012500
EMISSION : 20F3Y;20F9
TFQ : NONE.
MOBILE_LV : 0000
MOBILE_HH : 0000
MOBILE_AC : 0000
MOBILE_MR : 0000
MOBILE_PG : 0000
STATUS : T
FCC_KEY : 0082586810074H
TRANSMITTER_STREET : 2222 PHILADELPHIA DR.
EFFECTIVE RADIATED POWER : 1000.000

```
SERVICE_CODE                : YP
LICENSEE_NAME               : COLUMBUS, CITY OF
STREET                      : 220 GREENLAWN AVE.
CITY                        : COLUMBUS
STATE                       : OH
ZIP_CODE                    : 43223
ISSUE_DATE                  : 8906
EXPIRATION_DATE             : 0000
CALL_SIGN                   :
TRANSMITTER_CITY            : COLUMBUS
TRANSMITTER_COUNTY          : FRANKLIN
TRANSMITTER_STATE           : OH
FREQUENCY                   : 00859.987500
LONGITITUDE                 : 0830540
LATITUDE                    : 400050
NUM_OF_UNITS                : 0001
BASE_CLASS                  : FB2
ELEVATION                   : 000810
HEIGHT                      : 000314
POWER                       : 00012500
EMISSION                    :        20K0F3E
TFQ                         : 000.0
MOBILE_LV                   : 0000
MOBILE_HH                   : 0000
MOBILE_AC                   : 0000
MOBILE_MR                   : 0000
MOBILE_PG                   : 0000
STATUS                      : T
FCC_KEY                     : 60889810053FFF
TRANSMITTER_STREET          : 2929 RIVERSIDE DR.
EFFECTIVE_RADIATED_POWER    : 0295.000

SERVICE_CODE                : YP
LICENSEE_NAME               : COLUMBUS, CITY OF
STREET                      : 220 GREENLAWN AVE.
CITY                        : COLUMBUS
STATE                       : OH
ZIP_CODE                    : 43223
ISSUE_DATE                  : 8906
EXPIRATION_DATE             : 0000
CALL_SIGN                   :
TRANSMITTER_CITY            : COLUMBUS
TRANSMITTER_COUNTY          : FRANKLIN
TRANSMITTER_STATE           : OH
FREQUENCY                   : 00859.987500
LONGITITUDE                 : 0825318
LATITUDE                    : 395439
NUM_OF_UNITS                : 0001
BASE_CLASS                  : FB2
ELEVATION                   : 000740
HEIGHT                      : 000314
POWER                       : 00012500
EMISSION                    :        20K0F3E
TFQ                         : 000.0
MOBILE_LV                   : 0000
MOBILE_HH                   : 0000
MOBILE_AC                   : 0000
MOBILE_MR                   : 0000
MOBILE_PG                   : 0000
STATUS                      : T
FCC_KEY                     : 60889810053KKK
TRANSMITTER_STREET          : HELSEL PARK
EFFECTIVE_RADIATED_POWER    : 0295.000
```

```
SERVICE_CODE                : YP
LICENSEE_NAME               : COLUMBUS, CITY OF
STREET                      : 220 GREENLAWN AVE.
CITY                        : COLUMBUS
STATE                       : OH
ZIP_CODE                    : 43223
ISSUE_DATE                  : 8906
EXPIRATION_DATE             : 0000
CALL_SIGN                   :
TRANSMITTER_CITY            : COLUMBUS
TRANSMITTER_COUNTY          : FRANKLIN
TRANSMITTER_STATE           : OH
FREQUENCY                   : 00859.987500
LONGITITUDE                 : 0830015
LATITUDE                    : 395748
NUM_OF_UNITS                : 0001
BASE_CLASS                  : FB2
ELEVATION                   : 000760
HEIGHT                      : 000681
POWER                       : 00012500
EMISSION                    :        20K0F3E
TFQ                         : 000.0
MOBILE_LV                   : 0000
MOBILE_HH                   : 0000
MOBILE_AC                   : 0000
MOBILE_MR                   : 0000
MOBILE_PG                   : 0000
STATUS                      : T
FCC_KEY                     : 0608889810053R
TRANSMITTER_STREET          : 30 E. BROAD ST.
EFFECTIVE_RADIATED_POWER    : 0530.000

SERVICE_CODE                : YP
LICENSEE_NAME               : COLUMBUS, CITY OF
STREET                      : 220 GREENLAWN AVE.
CITY                        : COLUMBUS
STATE                       : OH
ZIP_CODE                    : 43223
ISSUE_DATE                  : 8906
EXPIRATION_DATE             : 0000
CALL_SIGN                   :
TRANSMITTER_CITY            : COLUMBUS
TRANSMITTER_COUNTY          : FRANKLIN
TRANSMITTER_STATE           : OH
FREQUENCY                   : 00859.987500
LONGITITUDE                 : 0825345
LATITUDE                    : 400348
NUM_OF_UNITS                : 0001
BASE_CLASS                  : FB2
ELEVATION                   : 000815
HEIGHT                      : 000314
POWER                       : 00012500
EMISSION                    :        20K0F3E
TFQ                         : 000.0
MOBILE_LV                   : 0000
MOBILE_HH                   : 0000
MOBILE_AC                   : 0000
MOBILE_MR                   : 0000
MOBILE_PG                   : 0000
STATUS                      : T
FCC_KEY                     : 06088981005 3LL
TRANSMITTER_STREET          : 4250 MORSE ROAD
EFFECTIVE_RADIATED_POWER    : 0295.000
```

PRINTED IN U.S.A.

```
SERVICE_CODE                : YP
LICENSEE_NAME               : DAYTON, CITY OF
STREET                      : P.O. BOX 22
CITY                        : DAYTON
STATE                       : OH
ZIP_CODE                    : 45401
ISSUE_DATE                  : 8603
EXPIRATION_DATE             : 9103
CALL_SIGN                   : WNCA303
TRANSMITTER_CITY            : DAYTON
TRANSMITTER_COUNTY          : MONTGOMERY
TRANSMITTER_STATE           : OH
FREQUENCY                   : 00860.212500
LONGITITUDE                 : 0841400
LATITUDE                    : 394717
NUM_OF_UNITS                : 0001
BASE_CLASS                  : FB2
ELEVATION                   : 000932
HEIGHT                      : 000170
POWER                       : 00012500
EMISSION                    :        20F3/F3Y
TFQ                         : 000.0
MOBILE_LV                   : 0000
MOBILE_HH                   : 0000
MOBILE_AC                   : 0000
MOBILE_MR                   : 0000
MOBILE_PG                   : 0000
STATUS                      : T
FCC_KEY                     : 0000850714066O
TRANSMITTER_STREET          : 2222 PHILADELPHIA DR.
EFFECTIVE_RADIATED_POWER    : 1000.000

SERVICE_CODE                : YP
LICENSEE_NAME               : DAYTON, CITY OF
STREET                      : 335 WEST THIRD ST.
CITY                        : DAYTON
STATE                       : OH
ZIP_CODE                    : 45402
ISSUE_DATE                  : 8503
EXPIRATION_DATE             : 9003
CALL_SIGN                   :
TRANSMITTER_CITY            : DAYTON
TRANSMITTER_COUNTY          : MONTGOMERY
TRANSMITTER_STATE           : OH
FREQUENCY                   : 00860.212500
LONGITITUDE                 : 0841134
LATITUDE                    : 394540
NUM_OF_UNITS                : 1000
BASE_CLASS                  : FB2/MO
ELEVATION                   : 000750
HEIGHT                      : 000400
POWER                       : 00012500
EMISSION                    :     20F3E/20F1E
TFQ                         : 000.0
MOBILE_LV                   : 1000
MOBILE_HH                   : 0000
MOBILE_AC                   : 0000
MOBILE_MR                   : 0000
MOBILE_PG                   : 0000
STATUS                      : P
FCC_KEY                     : 0000850714067Q
TRANSMITTER_STREET          : 335 WEST THIRD ST.
EFFECTIVE_RADIATED_POWER    :

SERVICE_CODE                : YP
LICENSEE_NAME               : DAYTON, CITY OF
STREET                      : 335 WEST THIRD ST.
CITY                        : DAYTON
STATE                       : OH
ZIP_CODE                    : 45402
ISSUE_DATE                  : 8503
EXPIRATION_DATE             : 9003
CALL_SIGN                   :
TRANSMITTER_CITY            : DAYTON
TRANSMITTER_COUNTY          : MONTGOMERY
TRANSMITTER_STATE           : OH
FREQUENCY                   : 00860.212500
LONGITITUDE                 : 0841152
LATITUDE                    : 394532
NUM_OF_UNITS                : 0001
BASE_CLASS                  : FB2
ELEVATION                   : 000750
HEIGHT                      : 000180
POWER                       : 00012500
EMISSION                    :     20F3E/20F1E
TFQ                         : 000.0
MOBILE_LV                   : 0000
MOBILE_HH                   : 0000
MOBILE_AC                   : 0000
MOBILE_MR                   : 0000
MOBILE_PG                   : 0000
STATUS                      : P
FCC_KEY                     : 0000850714066I
TRANSMITTER_STREET          : 335 WEST THIRD ST.
EFFECTIVE_RADIATED_POWER    :

SERVICE_CODE                : YP
LICENSEE_NAME               : DAYTON, CITY OF
STREET                      : P.O. BOX 22
CITY                        : DAYTON
STATE                       : OH
ZIP_CODE                    : 45401
ISSUE_DATE                  : 8603
EXPIRATION_DATE             : 9103
CALL_SIGN                   : WNCA303
TRANSMITTER_CITY            : DAYTON
TRANSMITTER_COUNTY          : MONTGOMERY
TRANSMITTER_STATE           : OH
FREQUENCY                   : 00860.712500
LONGITITUDE                 : 0841400
LATITUDE                    : 394717
NUM_OF_UNITS                : 0001
BASE_CLASS                  : FB2
ELEVATION                   : 000932
HEIGHT                      : 000170
POWER                       : 00012500
EMISSION                    :        20F3/F3Y
TFQ                         : 000.0
MOBILE_LV                   : 0000
MOBILE_HH                   : 0000
MOBILE_AC                   : 0000
MOBILE_MR                   : 0000
MOBILE_PG                   : 0000
STATUS                      : T
FCC_KEY                     : 0000850714066T
TRANSMITTER_STREET          : 2222 PHILADELPHIA DR.
EFFECTIVE_RADIATED_POWER    : 1000.000
```

SERVICE_CODE : YP
LICENSEE_NAME : DAYTON, CITY OF
STREET : 335 WEST THIRD ST.
CITY : DAYTON
STATE : OH
ZIP_CODE : 45402
ISSUE_DATE : 8503
EXPIRATION_DATE : 9003
CALL_SIGN :
TRANSMITTER_CITY : DAYTON
TRANSMITTER_COUNTY : MONTGOMERY
TRANSMITTER_STATE : OH
FREQUENCY : 00860.237500
LONGITITUDE : 0841134
LATITUDE : 394540
NUM_OF_UNITS : 1000
BASE_CLASS : FB2/MO
ELEVATION : 000750
HEIGHT : 000400
POWER : 00012500
EMISSION : 20F3E/20F1E
TFQ : 000.0
MOBILE_LV : 1000
MOBILE_HH : 0000
MOBILE_AC : 0000
MOBILE_MR : 0000
MOBILE_PG : 0000
STATUS : P
FCC_KEY : 0000850714067T
TRANSMITTER_STREET : 335 WEST THIRD ST.
EFFECTIVE_RADIATED_POWER :

SERVICE_CODE : YP
LICENSEE_NAME : MIAMI, COUNTY OF
STREET : 201 W. MAIN ST.
CITY : TROY
STATE : OH
ZIP_CODE : 45373
ISSUE_DATE : 8904
EXPIRATION_DATE : 0000
CALL_SIGN :
TRANSMITTER_CITY : TROY
TRANSMITTER_COUNTY : MIAMI
TRANSMITTER_STATE : OH
FREQUENCY : 00860.437500
LONGITITUDE : 0841428
LATITUDE : 400357
NUM_OF_UNITS : 0001
BASE_CLASS : FB2
ELEVATION : 000910
HEIGHT : 000480
POWER : 00010000
EMISSION : 20K0F3E
TFQ : 000.0
MOBILE_LV : 0000
MOBILE_HH : 0000
MOBILE_AC : 0000
MOBILE_MR : 0000
MOBILE_PG : 0000
STATUS : T
FCC_KEY : 0011789810006E
TRANSMITTER_STREET : 1450 EXPERIMENT FARM RD.
EFFECTIVE RADIATED POWER : 0200.000

SERVICE_CODE : YP
LICENSEE_NAME : DAYTON, CITY OF
STREET : P.O. BOX 22
CITY : DAYTON
STATE : OH
ZIP_CODE : 45401
ISSUE_DATE : 8603
EXPIRATION_DATE : 9103
CALL_SIGN : WNCA303
TRANSMITTER_CITY : DAYTON
TRANSMITTER_COUNTY : MONTGOMERY
TRANSMITTER_STATE : OH
FREQUENCY : 00860.212500
LONGITITUDE : 0841152
LATITUDE : 394540
NUM_OF_UNITS : 1000
BASE_CLASS : FB2/MO
ELEVATION : 000750
HEIGHT : 000400
POWER : 00012500
EMISSION : 20F3/F3Y
TFQ : 000.0
MOBILE_LV : 0400
MOBILE_HH : 0600
MOBILE_AC : 0000
MOBILE_MR : 0000
MOBILE_PG : 0000
STATUS : T
FCC_KEY : 0000850714067I5
TRANSMITTER_STREET : KETTERING TOWER 40 N MAIN ST.
EFFECTIVE_RADIATED_POWER : 1000.000

SERVICE_CODE : YP
LICENSEE_NAME : DAYTON, CITY OF
STREET : 335 WEST THIRD ST.
CITY : DAYTON
STATE : OH
ZIP_CODE : 45402
ISSUE_DATE : 8503
EXPIRATION_DATE : 9003
CALL_SIGN :
TRANSMITTER_CITY : DAYTON
TRANSMITTER_COUNTY : MONTGOMERY
TRANSMITTER_STATE : OH
FREQUENCY : 00860.237500
LONGITITUDE : 0841152
LATITUDE : 394532
NUM_OF_UNITS : 0001
BASE_CLASS : FB2
ELEVATION : 000750
HEIGHT : 000180
POWER : 00012500
EMISSION : 20F3E/20F1E
TFQ : 000.0
MOBILE_LV : 0000
MOBILE_HH : 0000
MOBILE_AC : 0000
MOBILE_MR : 0000
MOBILE_PG : 0000
STATUS : P
FCC_KEY : 0000850714066J
TRANSMITTER_STREET : 335 WEST THIRD ST.
EFFECTIVE RADIATED POWER :

PRINTED IN U.S.A.

SERVICE_CODE : YP
LICENSEE_NAME : COLUMBUS, CITY OF
STREET : 220 GREENLAWN AVE.
CITY : COLUMBUS
STATE : OH
ZIP_CODE : 43223
ISSUE_DATE : 8906
EXPIRATION_DATE : 0000
CALL_SIGN :
TRANSMITTER_CITY : COLUMBUS
TRANSMITTER_COUNTY : FRANKLIN
TRANSMITTER_STATE : OH
FREQUENCY : 00860.437500
LONGITITUDE : 0830015
LATITUDE : 395748
NUM_OF_UNITS : 0001
BASE_CLASS : FB2
ELEVATION : 000760
HEIGHT : 000681
POWER : 00012500
EMISSION : 20K0F3E
TFU : 000.0
MOBILE_LV : 0000
MOBILE_HH : 0000
MOBILE_AC : 0000
MOBILE_MR : 0000
MOBILE_PG : 0000
STATUS : T
FCC_KEY : 060889810053I
TRANSMITTER_STREET : 30 E. BROAD ST.
EFFECTIVE_RADIATED_POWER : 0530.000

SERVICE_CODE : YP
LICENSEE_NAME : COLUMBUS, CITY OF
STREET : 220 GREENLAWN AVE.
CITY : COLUMBUS
STATE : OH
ZIP_CODE : 43223
ISSUE_DATE : 8906
EXPIRATION_DATE : 0000
CALL_SIGN :
TRANSMITTER_CITY : COLUMBUS
TRANSMITTER_COUNTY : FRANKLIN
TRANSMITTER_STATE : OH
FREQUENCY : 00860.437500
LONGITITUDE : 0825345
LATITUDE : 400348
NUM_OF_UNITS : 0001
BASE_CLASS : FB2
ELEVATION : 000815
HEIGHT : 000314
POWER : 00012500
EMISSION : 20K0F3E
TFU : 000.0
MOBILE_LV : 0000
MOBILE_HH : 0000
MOBILE_AC : 0000
MOBILE_MR : 0000
MOBILE_PG : 0000
STATUS : T
FCC_KEY : 060889810053CC
TRANSMITTER_STREET : 4250 MORSE ROAD
EFFECTIVE_RADIATED_POWER : 0295.000

SERVICE_CODE : YP
LICENSEE_NAME : WARREN, COUNTY OF
STREET : 500 JUSTICE DR.
CITY : LEBANON
STATE : OH
ZIP_CODE : 45306
ISSUE_DATE : 8906
EXPIRATION_DATE : 0000
CALL_SIGN :
TRANSMITTER_CITY : FRANKLIN
TRANSMITTER_COUNTY : WARREN
TRANSMITTER_STATE : OH
FREQUENCY : 00860.762500
LONGITITUDE : 0841921
LATITUDE : 393138
NUM_OF_UNITS : 0001
BASE_CLASS : FB2
ELEVATION : 000896
HEIGHT : 000320
POWER : 00015000
EMISSION : 20K0F3E
TFU : 000.0
MOBILE_LV : 0000
MOBILE_HH : 0000
MOBILE_AC : 0000
MOBILE_MR : 0000
MOBILE_PG : 0000
STATUS : T
FCC_KEY : 003230981002 9J
TRANSMITTER_STREET : 5700 DIXIE HIGHWAY
EFFECTIVE_RADIATED_POWER : 0186.000

SERVICE_CODE : YP
LICENSEE_NAME : DAYTON, CITY OF
STREET : P.O. BOX 22
CITY : DAYTON
STATE : OH
ZIP_CODE : 45401
ISSUE_DATE : 8603
EXPIRATION_DATE : 9103
CALL_SIGN : WNGA303
TRANSMITTER_CITY : DAYTON
TRANSMITTER_COUNTY : MONTGOMERY
TRANSMITTER_STATE : OH
FREQUENCY : 00860.962500
LONGITITUDE : 0841400
LATITUDE : 394717
NUM_OF_UNITS : 0001
BASE_CLASS : FB2
ELEVATION : 000932
HEIGHT : 000170
POWER : 00012500
EMISSION : 20F3Y,20F9
TFU : NONE.
MOBILE_LV : 0000
MOBILE_HH : 0000
MOBILE_AC : 0000
MOBILE_MR : 0000
MOBILE_PG : 0000
STATUS : T
FCC_KEY : 0082586810074J
TRANSMITTER_STREET : 2222 PHILADELPHIA DR.
EFFECTIVE_RADIATED_POWER : 1000.000

SERVICE_CODE : YP
LICENSEE_NAME : DAYTON, CITY OF
STREET : P.O. BOX 22
CITY : DAYTON
STATE : OH
ZIP_CODE : 45401
ISSUE_DATE : 8612
EXPIRATION_DATE : 9103
CALL_SIGN : WNCA303
TRANSMITTER_CITY : DAYTON
TRANSMITTER_COUNTY : MONTGOMERY
TRANSMITTER_STATE : OH
FREQUENCY : 00860.462500
LONGITITUDE : 0841400
LATITUDE : 394717
NUM_OF_UNITS : 0001
BASE_CLASS : FB2
ELEVATION : 000932
HEIGHT : 000170
POWER : 00012500
EMISSION : 20F3Y,20F9
TFQ : NONE.
MOBILE_LV : 0000
MOBILE_HH : 0000
MOBILE_AC : 0000
MOBILE_MR : 0000
MOBILE_PG : 0000
STATUS : T
FCC_KEY : 0082586810074I
TRANSMITTER_STREET : 2222 PHILADELPHIA DR.
EFFECTIVE_RADIATED_POWER : 1000.000

SERVICE_CODE : YP
LICENSEE_NAME : DAYTON, CITY OF
STREET : P.O. BOX 22
CITY : DAYTON
STATE : OH
ZIP_CODE : 45401
ISSUE_DATE : 8612
EXPIRATION_DATE : 9103
CALL_SIGN : WNCA303
TRANSMITTER_CITY : DAYTON
TRANSMITTER_COUNTY : MONTGOMERY
TRANSMITTER_STATE : OH
FREQUENCY : 00860.462500
LONGITITUDE : 0841152
LATITUDE : 394540
NUM_OF_UNITS : 0001
BASE_CLASS : FB2
ELEVATION : 000750
HEIGHT : 000400
POWER : 00012500
EMISSION : 20F3
TFQ : NONE.
MOBILE_LV : 0000
MOBILE_HH : 0000
MOBILE_AC : 0000
MOBILE_MR : 0000
MOBILE_PG : 0000
STATUS : T
FCC_KEY : 0082586810074S
TRANSMITTER_STREET : 40 N MAIN ST/KETTERING TOWER
EFFECTIVE_RADIATED_POWER : 1000.000

SERVICE_CODE : YP
LICENSEE_NAME : COLUMBUS, CITY OF
STREET : 220 GREENLAWN AVE.
CITY : COLUMBUS
STATE : OH
ZIP_CODE : 43223
ISSUE_DATE : 8906
EXPIRATION_DATE : 0000
CALL_SIGN :
TRANSMITTER_CITY : COLUMBUS
TRANSMITTER_COUNTY : FRANKLIN
TRANSMITTER_STATE : OH
FREQUENCY : 00860.437500
LONGITITUDE : 0830540
LATITUDE : 400050
NUM_OF_UNITS : 0001
BASE_CLASS : FB2
ELEVATION : 000810
HEIGHT : 000314
POWER : 00012500
EMISSION : 20K0F3E
TFQ : 000.0
MOBILE_LV : 0000
MOBILE_HH : 0000
MOBILE_AC : 0000
MOBILE_MR : 0000
MOBILE_PG : 0000
STATUS : T
FCC_KEY : 060889810053WH
TRANSMITTER_STREET : 2929 RIVERSIDE DR.
EFFECTIVE_RADIATED_POWER : 0295.000

SERVICE_CODE : YP
LICENSEE_NAME : COLUMBUS, CITY OF
STREET : 220 GREENLAWN AVE.
CITY : COLUMBUS
STATE : OH
ZIP_CODE : 43223
ISSUE_DATE : 8906
EXPIRATION_DATE : 0000
CALL_SIGN :
TRANSMITTER_CITY : LOCKBOURNE
TRANSMITTER_COUNTY : FRANKLIN
TRANSMITTER_STATE : OH
FREQUENCY : 00860.437500
LONGITITUDE : 0825919
LATITUDE : 395019
NUM_OF_UNITS : 0001
BASE_CLASS : FB2
ELEVATION : 000714
HEIGHT : 000314
POWER : 00012500
EMISSION : 20K0F3E
TFQ : 000.0
MOBILE_LV : 0000
MOBILE_HH : 0000
MOBILE_AC : 0000
MOBILE_MR : 0000
MOBILE_PG : 0000
STATUS : T
FCC_KEY : 60889810053VVV
TRANSMITTER_STREET : 5600 PARSONS AVE.
EFFECTIVE_RADIATED POWER : 0295.000

```
SERVICE_CODE                : YP
LICENSEE_NAME               : COLUMBUS, CITY OF
STREET                      : 220 GREENLAWN AVE.
CITY                        : COLUMBUS
STATE                       : OH
ZIP_CODE                    : 43223
ISSUE_DATE                  : 8906
EXPIRATION_DATE             : 0000
CALL_SIGN                   :
TRANSMITTER_CITY            : COLUMBUS
TRANSMITTER_COUNTY          : FRANKLIN
TRANSMITTER_STATE           : OH
FREQUENCY                   : 00860.487500
LONGITITUDE                 : 0825345
LATITUDE                    : 400348
NUM_OF_UNITS                : 0001
BASE_CLASS                  : FB2
ELEVATION                   : 000815
HEIGHT                      : 000314
POWER                       : 00012500
EMISSION                    :        20K0F3E
TFQ                         : 000.0
MOBILE_LV                   : 0000
MOBILE_HH                   : 0000
MOBILE_AC                   : 0000
MOBILE_MR                   : 0000
MOBILE_PG                   : 0000
STATUS                      : T
FCC_KEY                     : 060889810053HH
TRANSMITTER_STREET          : 4250 MORSE ROAD
EFFECTIVE_RADIATED_POWER    : 0295.000

SERVICE_CODE                : YP
LICENSEE_NAME               : COLUMBUS, CITY OF
STREET                      : 220 GREENLAWN AVE.
CITY                        : COLUMBUS
STATE                       : OH
ZIP_CODE                    : 43223
ISSUE_DATE                  : 8906
EXPIRATION_DATE             : 0000
CALL_SIGN                   :
TRANSMITTER_CITY            : COLUMBUS
TRANSMITTER_COUNTY          : FRANKLIN
TRANSMITTER_STATE           : OH
FREQUENCY                   : 00860.487500
LONGITITUDE                 : 0830540
LATITUDE                    : 400050
NUM_OF_UNITS                : 0001
BASE_CLASS                  : FB2
ELEVATION                   : 000810
HEIGHT                      : 000314
POWER                       : 00012500
EMISSION                    :        20K0F3E
TFQ                         : 000.0
MOBILE_LV                   : 0000
MOBILE_HH                   : 0000
MOBILE_AC                   : 0000
MOBILE_MR                   : 0000
MOBILE_PG                   : 0000
STATUS                      : T
FCC_KEY                     : 60889810053GGG
TRANSMITTER_STREET          : 2929 RIVERSIDE DR.
EFFECTIVE_RADIATED_POWER    : 0295.000
```

```
SERVICE_CODE                : YP
LICENSEE_NAME               : DAYTON, CITY OF
STREET                      : P.O. BOX 22
CITY                        : DAYTON
STATE                       : OH
ZIP_CODE                    : 45401
ISSUE_DATE                  : 8612
EXPIRATION_DATE             : 9103
CALL_SIGN                   : WNCA303
TRANSMITTER_CITY            : DAYTON
TRANSMITTER_COUNTY          : MONTGOMERY
TRANSMITTER_STATE           : OH
FREQUENCY                   : 00860.462500
LONGITITUDE                 : 0841400
LATITUDE                    : 394717
NUM_OF_UNITS                : 1850
BASE_CLASS                  : MO
ELEVATION                   : 000000
HEIGHT                      : 000000
POWER                       : 00003500
EMISSION                    :            20F3
TFQ                         : 000.0
MOBILE_LV                   : 0950
MOBILE_HH                   : 0900
MOBILE_AC                   : 0000
MOBILE_MR                   : 0000
MOBILE_PG                   : 0000
STATUS                      : T
FCC_KEY                     : 082586810074MM
TRANSMITTER_STREET          : P.O. BOX 22
EFFECTIVE_RADIATED_POWER    : 0035.000

SERVICE_CODE                : YP
LICENSEE_NAME               : COLUMBUS, CITY OF
STREET                      : 220 GREENLAWN AVE.
CITY                        : COLUMBUS
STATE                       : OH
ZIP_CODE                    : 43223
ISSUE_DATE                  : 8906
EXPIRATION_DATE             : 0000
CALL_SIGN                   :
TRANSMITTER_CITY            : COLUMBUS
TRANSMITTER_COUNTY          : FRANKLIN
TRANSMITTER_STATE           : OH
FREQUENCY                   : 00860.487500
LONGITITUDE                 : 0830015
LATITUDE                    : 395748
NUM_OF_UNITS                : 0001
BASE_CLASS                  : FB2
ELEVATION                   : 000760
HEIGHT                      : 000681
POWER                       : 00012500
EMISSION                    :        20K0F3E
TFQ                         : 000.0
MOBILE_LV                   : 0000
MOBILE_HH                   : 0000
MOBILE_AC                   : 0000
MOBILE_MR                   : 0000
MOBILE_PG                   : 0000
STATUS                      : T
FCC_KEY                     : 0060889810053S
TRANSMITTER_STREET          : 30 E. BROAD ST.
EFFECTIVE_RADIATED_POWER    : 0530.000
```

SERVICE_CODE : YP
LICENSEE_NAME : DAYTON, CITY OF
STREET : P.O. BOX 22
CITY : DAYTON
STATE : OH
ZIP_CODE : 45401
ISSUE_DATE : 8603
EXPIRATION_DATE : 9103
CALL_SIGN : WNCA303
TRANSMITTER_CITY : DAYTON
TRANSMITTER_COUNTY : MONTGOMERY
TRANSMITTER_STATE : OH
FREQUENCY : 00860.712500
LONGITITUDE : 0841152
LATITUDE : 394540
NUM_OF_UNITS : 1000
BASE_CLASS : FB2/MO
ELEVATION : 000750
HEIGHT : 000400
POWER : 00012500
EMISSION : 20F3/F3Y
TFQ : 000.0
MOBILE_LV : 0400
MOBILE_HH : 0600
MOBILE_AC : 0000
MOBILE_MR : 0000
MOBILE_PG : 0000
STATUS : T
FCC_KEY : 00085071406720
TRANSMITTER_STREET : KETTERING TOWER 40 N MAIN ST.
EFFECTIVE_RADIATED_POWER : 1000.000

SERVICE_CODE : YP
LICENSEE_NAME : MIAMI, COUNTY OF
STREET : 201 W. MAIN ST.
CITY : TROY
STATE : OH
ZIP_CODE : 45373
ISSUE_DATE : 8904
EXPIRATION_DATE : 0000
CALL_SIGN :
TRANSMITTER_CITY : TROY
TRANSMITTER_COUNTY : MIAMI
TRANSMITTER_STATE : OH
FREQUENCY : 00860.737500
LONGITITUDE : 0841428
LATITUDE : 400357
NUM_OF_UNITS : 0001
BASE_CLASS : FB2
ELEVATION : 000910
HEIGHT : 000480
POWER : 00010000
EMISSION : 20K0F3E
TFQ : 000.0
MOBILE_LV : 0000
MOBILE_HH : 0000
MOBILE_AC : 0000
MOBILE_MR : 0000
MOBILE_PG : 0000
STATUS : T
FCC_KEY : 0011789810006J
TRANSMITTER_STREET : 1450 EXPERIMENT FARM RD.
EFFECTIVE_RADIATED_POWER : 0200.000

SERVICE_CODE : YP
LICENSEE_NAME : COLUMBUS, CITY OF
STREET : 220 GREENLAWN AVE.
CITY : COLUMBUS
STATE : OH
ZIP_CODE : 43223
ISSUE_DATE : 8906
EXPIRATION_DATE : 0000
CALL_SIGN :
TRANSMITTER_CITY : COLUMBUS
TRANSMITTER_COUNTY : FRANKLIN
TRANSMITTER_STATE : OH
FREQUENCY : 00860.487500
LONGITITUDE : 0825318
LATITUDE : 395435
NUM_OF_UNITS : 0001
BASE_CLASS : FB2
ELEVATION : 000740
HEIGHT : 000314
POWER : 00012500
EMISSION : 20K0F3E
TFQ : 000.0
MOBILE_LV : 0000
MOBILE_HH : 0000
MOBILE_AC : 0000
MOBILE_MR : 0000
MOBILE_PG : 0000
STATUS : T
FCC_KEY : 60889810053LLL
TRANSMITTER_STREET : HELSEL PARK
EFFECTIVE_RADIATED_POWER : 0295.000

SERVICE_CODE : YP
LICENSEE_NAME : COLUMBUS, CITY OF
STREET : 220 GREENLAWN AVE.
CITY : COLUMBUS
STATE : OH
ZIP_CODE : 43223
ISSUE_DATE : 8906
EXPIRATION_DATE : 0000
CALL_SIGN :
TRANSMITTER_CITY : LOCKBOURNE
TRANSMITTER_COUNTY : FRANKLIN
TRANSMITTER_STATE : OH
FREQUENCY : 00860.487500
LONGITITUDE : 0825919
LATITUDE : 395019
NUM_OF_UNITS : 0001
BASE_CLASS : FB2
ELEVATION : 000714
HEIGHT : 000314
POWER : 00012500
EMISSION : 20K0F3E
TFQ : 000.0
MOBILE_LV : 0000
MOBILE_HH : 0000
MOBILE_AC : 0000
MOBILE_MR : 0000
MOBILE_PG : 0000
STATUS : T
FCC_KEY : 60889810053666
TRANSMITTER_STREET : 5600 PARSONS AVE.
EFFECTIVE RADIATED POWER : 0295.000

PRINTED IN U.S.A.

SERVICE_CODE : YP
LICENSEE_NAME : COLUMBUS, CITY OF
STREET : 220 GREENLAWN AVE.
CITY : COLUMBUS
STATE : OH
ZIP_CODE : 43223
ISSUE_DATE : 8906
EXPIRATION_DATE : 0000
CALL_SIGN :
TRANSMITTER_CITY : COLUMBUS
TRANSMITTER_COUNTY : FRANKLIN
TRANSMITTER_STATE : OH
FREQUENCY : 00860.937500
LONGITITUDE : 0830005
LATITUDE : 395748
NUM_OF_UNITS : 0001
BASE_CLASS : FB2
ELEVATION : 000760
HEIGHT : 000681
POWER : 00012500
EMISSION : 20K0F3E
TFQ : 000.0
MOBILE_LV : 0000
MOBILE_HH : 0000
MOBILE_AC : 0000
MOBILE_MR : 0000
MOBILE_PG : 0000
STATUS : T
FCC_KEY : 0060889810053J
TRANSMITTER_STREET : 30 E. BROAD ST.
EFFECTIVE_RADIATED_POWER : 0530.000

SERVICE_CODE : YP
LICENSEE_NAME : COLUMBUS, CITY OF
STREET : 220 GREENLAWN AVE.
CITY : COLUMBUS
STATE : OH
ZIP_CODE : 43223
ISSUE_DATE : 8906
EXPIRATION_DATE : 0000
CALL_SIGN :
TRANSMITTER_CITY : COLUMBUS
TRANSMITTER_COUNTY : FRANKLIN
TRANSMITTER_STATE : OH
FREQUENCY : 00860.937500
LONGITITUDE : 0825345
LATITUDE : 400348
NUM_OF_UNITS : 0001
BASE_CLASS : FB2
ELEVATION : 000815
HEIGHT : 000314
POWER : 00012500
EMISSION : 20K0F3E
TFQ : 000.0
MOBILE_LV : 0000
MOBILE_HH : 0000
MOBILE_AC : 0000
MOBILE_MR : 0000
MOBILE_PG : 0000
STATUS : T
FCC_KEY : 0608898100530D
TRANSMITTER_STREET : 4250 MORSE ROAD
EFFECTIVE RADIATED POWER : 0235.000

SERVICE_CODE : YP
LICENSEE_NAME : MIAMI, COUNTY OF
STREET : 201 W. MAIN ST.
CITY : TROY
STATE : OH
ZIP_CODE : 45373
ISSUE_DATE : 8904
EXPIRATION_DATE : 0000
CALL_SIGN :
TRANSMITTER_CITY : TROY
TRANSMITTER_COUNTY : MIAMI
TRANSMITTER_STATE : OH
FREQUENCY : 00860.737500
LONGITITUDE : 0841202
LATITUDE : 400225
NUM_OF_UNITS : 0001
BASE_CLASS : FB2
ELEVATION : 000841
HEIGHT : 000200
POWER : 00010000
EMISSION : 20K0F3E
TFQ : 000.0
MOBILE_LV : 0000
MOBILE_HH : 0000
MOBILE_AC : 0000
MOBILE_MR : 0000
MOBILE_PG : 0000
STATUS : T
FCC_KEY : 0011789810006W
TRANSMITTER_STREET : 201 W. MAIN ST.
EFFECTIVE_RADIATED_POWER : 0200.000

SERVICE_CODE : YP
LICENSEE_NAME : WARREN, COUNTY OF
STREET : 500 JUSTICE DR.
CITY : LEBANON
STATE : OH
ZIP_CODE : 45036
ISSUE_DATE : 8906
EXPIRATION_DATE : 0000
CALL_SIGN :
TRANSMITTER_CITY : MORROW
TRANSMITTER_COUNTY : WARREN
TRANSMITTER_STATE : OH
FREQUENCY : 00860.762500
LONGITITUDE : 0841208
LATITUDE : 392057
NUM_OF_UNITS : 0001
BASE_CLASS : FB2
ELEVATION : 000870
HEIGHT : 000500
POWER : 00015000
EMISSION : 20K0F3E
TFQ : 000.0
MOBILE_LV : 0000
MOBILE_HH : 0000
MOBILE_AC : 0000
MOBILE_MR : 0000
MOBILE_PG : 0000
STATUS : T
FCC_KEY : 0032389810029E
TRANSMITTER_STREET : 204 E US RT 22 & OHIO 3
EFFECTIVE RADIATED POWER : 0108.000

PRINTED IN U.S.A.

SERVICE_CODE : YP
LICENSEE_NAME : DAYTON, CITY OF
STREET : P.O. BOX 22
CITY : DAYTON
STATE : OH
ZIP_CODE : 45401
ISSUE_DATE : 8612
EXPIRATION_DATE : 9103
CALL_SIGN : WNCA303
TRANSMITTER_CITY : DAYTON
TRANSMITTER_COUNTY : MONTGOMERY
TRANSMITTER_STATE : OH
FREQUENCY : 00860.962500
LONGITITUDE : 0841152
LATITUDE : 394540
NUM_OF_UNITS : 0001
BASE_CLASS : FB2
ELEVATION : 000750
HEIGHT : 000400
POWER : 00012500
EMISSION : 20F3
TFQ : NONE.
MOBILE_LV : 0000
MOBILE_HH : 0000
MOBILE_AC : 0000
MOBILE_MR : 0000
MOBILE_PG : 0000
STATUS : T
FCC_KEY : 0082586810074T
TRANSMITTER_STREET : 40 N MAIN ST/KETTERING TOWER
EFFECTIVE_RADIATED_POWER : 1000.000

SERVICE_CODE : YP
LICENSEE_NAME : DAYTON, CITY OF
STREET : P.O. BOX 22
CITY : DAYTON
STATE : OH
ZIP_CODE : 45401
ISSUE_DATE : 8612
EXPIRATION_DATE : 9103
CALL_SIGN : WNCA303
TRANSMITTER_CITY : DAYTON
TRANSMITTER_COUNTY : MONTGOMERY
TRANSMITTER_STATE : OH
FREQUENCY : 00860.962500
LONGITITUDE : 0841400
LATITUDE : 394717
NUM_OF_UNITS : 1850
BASE_CLASS : MO
ELEVATION : 000000
HEIGHT : 000000
POWER : 00003500
EMISSION : 20F3
TFQ : 000.0
MOBILE_LV : 0950
MOBILE_HH : 0900
MOBILE_AC : 0000
MOBILE_MR : 0000
MOBILE_PG : 0000
STATUS : T
FCC_KEY : 082586810074NN
TRANSMITTER_STREET : P.O. BOX 22
EFFECTIVE RADIATED POWER : 3035.000

SERVICE_CODE : YP
LICENSEE_NAME : COLUMBUS, CITY OF
STREET : 220 GREENLAWN AVE.
CITY : COLUMBUS
STATE : OH
ZIP_CODE : 43223
ISSUE_DATE : 8906
EXPIRATION_DATE : 0000
CALL_SIGN :
TRANSMITTER_CITY : COLUMBUS
TRANSMITTER_COUNTY : FRANKLIN
TRANSMITTER_STATE : OH
FREQUENCY : 00860.937500
LONGITITUDE : 0830540
LATITUDE : 400050
NUM_OF_UNITS : 0001
BASE_CLASS : FB2
ELEVATION : 000810
HEIGHT : 000314
POWER : 00012500
EMISSION : 20K0F3E
TFQ : 000.0
MOBILE_LV : 0000
MOBILE_HH : 0000
MOBILE_AC : 0000
MOBILE_MR : 0000
MOBILE_PG : 0000
STATUS : T
FCC_KEY : 6088981005 3XX
TRANSMITTER_STREET : 2929 RIVERSIDE DR.
EFFECTIVE_RADIATED_POWER : 0295.000

SERVICE_CODE : YP
LICENSEE_NAME : COLUMBUS, CITY OF
STREET : 220 GREENLAWN AVE.
CITY : COLUMBUS
STATE : OH
ZIP_CODE : 43223
ISSUE_DATE : 8906
EXPIRATION_DATE : 0000
CALL_SIGN :
TRANSMITTER_CITY : LOCKBOURNE
TRANSMITTER_COUNTY : FRANKLIN
TRANSMITTER_STATE : OH
FREQUENCY : 00860.937500
LONGITITUDE : 0825919
LATITUDE : 395019
NUM_OF_UNITS : 0001
BASE_CLASS : FB2
ELEVATION : 000714
HEIGHT : 000314
POWER : 00012500
EMISSION : 20K0F3E
TFQ : 000.0
MOBILE_LV : 0000
MOBILE_HH : 0000
MOBILE_AC : 0000
MOBILE_MR : 0000
MOBILE_PG : 0000
STATUS : T
FCC_KEY : 6088981005 3WWW
TRANSMITTER_STREET : 5600 PARSONS AVE.
EFFECTIVE RADIATED POWER : 0295.000

PRINTED IN U.S.A.

SERVICE_CODE : YP
LICENSEE_NAME : COLUMBUS, CITY OF
STREET : 220 GREENLAWN AVE.
CITY : COLUMBUS
STATE : OH
ZIP_CODE : 43223
ISSUE_DATE : 8906
EXPIRATION_DATE : 0000
CALL_SIGN :
TRANSMITTER_CITY : COLUMBUS
TRANSMITTER_COUNTY : FRANKLIN
TRANSMITTER_STATE : OH
FREQUENCY : 00860.987500
LONGITITUDE : 0825345
LATITUDE : 400348
NUM_OF_UNITS : 0001
BASE_CLASS : FB2
ELEVATION : 000815
HEIGHT : 000314
POWER : 00012500
EMISSION : 20K0F3E
TFQ : 000.0
MOBILE_LV : 0000
MOBILE_HH : 0000
MOBILE_AC : 0000
MOBILE_MR : 0000
MOBILE_PG : 0000
STATUS : T
FCC_KEY : 060889810053NN
TRANSMITTER_STREET : 4250 MORSE ROAD
EFFECTIVE_RADIATED_POWER : 0295.000

SERVICE_CODE : YP
LICENSEE_NAME : COLUMBUS, CITY OF
STREET : 220 GREENLAWN AVE.
CITY : COLUMBUS
STATE : OH
ZIP_CODE : 43223
ISSUE_DATE : 8906
EXPIRATION_DATE : 0000
CALL_SIGN :
TRANSMITTER_CITY : COLUMBUS
TRANSMITTER_COUNTY : FRANKLIN
TRANSMITTER_STATE : OH
FREQUENCY : 00860.987500
LONGITITUDE : 0830540
LATITUDE : 400050
NUM_OF_UNITS : 0001
BASE_CLASS : FB2
ELEVATION : 000810
HEIGHT : 000314
POWER : 00012500
EMISSION : 20K0F3E
TFQ : 000.0
MOBILE_LV : 0000
MOBILE_HH : 0000
MOBILE_AC : 0000
MOBILE_MR : 0000
MOBILE_PG : 0000
STATUS : T
FCC_KEY : 60889810053HHH
TRANSMITTER_STREET : 2929 RIVERSIDE DR.
EFFECTIVE_RADIATED_POWER : 0295.000

SERVICE_CODE : GP
LICENSEE_NAME : FOREST PARK, CITY OF
STREET : 1201 W. KEMPER ROAD
CITY : FOREST PARK
STATE : OH
ZIP_CODE : 45240
ISSUE_DATE : 8706
EXPIRATION_DATE : 9206
CALL_SIGN : WNJH360
TRANSMITTER_CITY : FOREST PARK
TRANSMITTER_COUNTY : HAMILTON
TRANSMITTER_STATE : OH
FREQUENCY : 00860.987500
LONGITITUDE : 0843127
LATITUDE : 391727
NUM_OF_UNITS : 0028
BASE_CLASS : FB2/MO
ELEVATION : 000880
HEIGHT : 000040
POWER : 00003500
EMISSION : 20F3
TFQ : 000.0
MOBILE_LV : 0003
MOBILE_HH : 0025
MOBILE_AC : 0000
MOBILE_MR : 0000
MOBILE_PG : 0000
STATUS : T
FCC_KEY : 000228400327A
TRANSMITTER_STREET : 1201 W. KEMPER ROAD
EFFECTIVE_RADIATED_POWER : 0038.000

SERVICE_CODE : YP
LICENSEE_NAME : COLUMBUS, CITY OF
STREET : 220 GREENLAWN AVE.
CITY : COLUMBUS
STATE : OH
ZIP_CODE : 43223
ISSUE_DATE : 8906
EXPIRATION_DATE : 0000
CALL_SIGN :
TRANSMITTER_CITY : COLUMBUS
TRANSMITTER_COUNTY : FRANKLIN
TRANSMITTER_STATE : OH
FREQUENCY : 00860.987500
LONGITITUDE : 0830015
LATITUDE : 395748
NUM_OF_UNITS : 0001
BASE_CLASS : FB2
ELEVATION : 000760
HEIGHT : 000681
POWER : 00012500
EMISSION : 20K0F3E
TFQ : 000.0
MOBILE_LV : 0000
MOBILE_HH : 0000
MOBILE_AC : 0000
MOBILE_MR : 0000
MOBILE_PG : 0000
STATUS : T
FCC_KEY : 006088981005 3T
TRANSMITTER_STREET : 30 E. BROAD ST.
EFFECTIVE_RADIATED_POWER : 0530.000

```
SERVICE_CODE                : YP
LICENSEE_NAME               : COLUMBUS, CITY OF
STREET                      : 220 GREENLAWN AVE.
CITY                        : COLUMBUS
STATE                       : OH
ZIP_CODE                    : 43223
ISSUE_DATE                  : 8906
EXPIRATION_DATE             : 0000
CALL_SIGN                   :
TRANSMITTER_CITY            : COLUMBUS
TRANSMITTER_COUNTY          : FRANKLIN
TRANSMITTER_STATE           : OH
FREQUENCY                   : 00860.987500
LONGITITUDE                 : 0825318
LATITUDE                    : 395435
NUM_OF_UNITS                : 0001
BASE_CLASS                  : FB2
ELEVATION                   : 000740
HEIGHT                      : 000314
POWER                       : 00012500
EMISSION                    :        20K0F3E
TFQ                         : 000.0
MOBILE_LV                   : 0000
MOBILE_HH                   : 0000
MOBILE_AC                   : 0000
MOBILE_MR                   : 0000
MOBILE_PG                   : 0000
STATUS                      : T
FCC_KEY                     : 60889810053MMM
TRANSMITTER_STREET          : HELSEL PARK
EFFECTIVE_RADIATED_POWER    : 0295.000

SERVICE_CODE                : YP
LICENSEE_NAME               : COLUMBUS, CITY OF
STREET                      : 220 GREENLAWN AVE.
CITY                        : COLUMBUS
STATE                       : OH
ZIP_CODE                    : 43223
ISSUE_DATE                  : 8906
EXPIRATION_DATE             : 0000
CALL_SIGN                   :
TRANSMITTER_CITY            : LOCKBOURNE
TRANSMITTER_COUNTY          : FRANKLIN
TRANSMITTER_STATE           : OH
FREQUENCY                   : 00860.987500
LONGITITUDE                 : 0825919
LATITUDE                    : 395019
NUM_OF_UNITS                : 0001
BASE_CLASS                  : FB2
ELEVATION                   : 000714
HEIGHT                      : 000314
POWER                       : 00012500
EMISSION                    :        20K0F3E
TFQ                         : 000.0
MOBILE_LV                   : 0000
MOBILE_HH                   : 0000
MOBILE_AC                   : 0000
MOBILE_MR                   : 0000
MOBILE_PG                   : 0000
STATUS                      : T
FCC_KEY                     : 60889810053777
TRANSMITTER_STREET          : 5600 PARSONS AVE.
EFFECTIVE_RADIATED_POWER    : 0295.000
```

APCO OHIO CHAPTER [illegible]VENOR'S MEETING
REGIONAL [illegible]0 MHz PLAN
AP[illegible] Feb 16, 1989

NAME	TITLE	REPRESENTING	ADDRESS	TELEPHONE
RUSS ROBINSON	PROJECT MANAGER	RAM COMMUNICATIONS CONSULTANTS	18311 W. TEN MILE SOUTHFIELD MI 48075	313-569-2337
James F. Leonard	~~[illegible]~~ State Liasion Disaster Services	American Red Cross	995 E. Broad St. Cols	(614) 253-7881
RICHARD C MORRISON	CHIEF	OHIO FIRE CHIEFS ASSN.	400 W MAIN ST WESTERVILLE	614 890 8537
DANIELL DAVIDSON	Radio Tech Sup.	O DNR	952 Lima Ave Finlay	419-424-5007
WILLIAM HOESTETTER	RADIO TECH. MGR.	OH. DEPT. NATURAL RESOURCES	830 KINNEAR RD., COLUMBUS	614-265-7012
PAUL M. MAYER	ELECT TECH III	OH STATE HIGHWAY PATROL	660 E MAIN ST COLS	614-466-4017
Richard L Bennett	BENNCO - OWNER		726 E Lincoln Col.	614-436-1994
Jim Foster	Pro. Adm	Gov. Office Criminal Justice	65 E State St. Col	614 644 6740
MIKE SURBER	L.E. COORD.	BCI - LEEPN	BOX 365 LONDON O.	614 466 8204
Kenneth Schneider	Captain	Cincinnati P.D. Comm Sec	310 Eggard Charles Dr	513-352-2979
MARK MEADOWS	COMM. SPECIALIST	OHIO EMERGENCY MANAGEMENT	2825 W. GRANVILLE ROAD	614-889-7154
[illegible]	Chief of Police	AVON PD	36774 Detroit	216-431-5206
DONALD FLAHAN				216-234-2081
MARVIN GROSSMAN				216-591-1234
GENE PARK	9-1-1 DIRECTOR	LORAIN COUNTY	322 N GATEWAY BLVD ELYRIA	329-5444
Terry Kirkpatrick	Consultant	Public Safety Services	65 S. FRONT ST. RM 916 Col. OH 43226	(614) 466-9447
RONALD HARBAUGH	ASST SUPT	CITY OF CINCINNATI	1430 MARTIN DR. 45202	513 352-6202
WM SMITH	OPNS DIRECTOR	Hamilton County Ohio	2377 CIVIC CENTER DR	513-525-2170
JIM MAIDLOW	DISTRICT SALES MGR	MOTOROLA	3837 FAIRWOOD SYLVANIA, O.	419-475-0555
Fritz Hemrich	~~City of Eu~~ Consult. Eng	City of Euclid	585 E 222 St Euclid 44123	216-289-2759

APPENDIX F

REGIONAL [illegible] MHz PLAN

[redacted] Feb 16 1989

NAME	TITLE	REPRESENTING	ADDRESS	TELEPHONE
TOM ELROD	SERGEANT	MORAINE POLICE DEPT.	4200 DAYTON RD 45439	513/299-7312
Warren Powelson	Supt of Comm	City of Elyria	851 Garden St. 44035	216/322-3329
Ed BRISBIN	GENERAL MANAGER	SYNTONIC	5424 WARNER Rd VALLEY VIEW 44125	216-642-8870
Ron Rose	Service Mgr	Syntonic	"	"
KURT BANFORD	COMM TECH	KIRTLAND HILLS PD	8026 CHILLICOTHE 44060	216-261-2900 EXT 550
FRED WESTBERG	COMM TECH	CITY OF LAKEWOOD	12650 DETROIT AVE 44107	521-7580 X422
Bill McCord	Eng. Consultant	Ohio Dept Adm Services	4321 Kenridge Dr. Columbus 43220	614 451-1837
James Vetter	Nuclear Technologist	Toledo Edison	300 Madison Ave. Toledo	(419) 249-5000
GENE ANDERSON	NUCLEAR TECHNICIAN	TOLEDO EDISON	300 MADISON AVE TOLEDO, OH	419 249 5000
John HANNUM	SUPT	CITY OF TOLEDO	237 S ERIE	419-242 4069
MARK BRUNNER	SYSTEMS ENG.	MOTOROLA	12955 SNOW Rd. PARMA	216-267-2210
Steve Young	Project	Motorola	12955 SNOW Road	216-267-2210
Michael Greenfeld	System Engineer	Motorola	12955 Snow Rd Parma	216-267-2210
Eric Brown	800 System Coordinator	Geauga County	12518 Merritt Rd	216-286-2222
Bud DENNIS	E.M.A. Director	WOOD CO.	courthouse Bowling Green	419-354-9269
JEAN YARNELL	MANAGER	BGSU	104 Commons BGO	419-372-2346
RON LABATZKY	SUPERINTENDENT	DAYTON POLICE	335 W. 3rd, Dayton 45402	(513)-449-1265
TED HERDRICKSON	LIEUTENANT	DAYTON POLICE	335 W. 3rd Dayton	(513) 449-1265
Jim Greer	Director/Coordinator	Ottawa County Emergency Management	315 Madison St. Port Clinton, Ohio 43452	(419) 734-4431
Bill HALSEY	Director	LUCAS COUNTY EMERGENCY MANAGEMENT AGENCY	1622 SPIELBUSCH AVE	419 245 4934

APCO OHIO CHAPTER [redacted]VENOR'S MEETING
REGIONAL 8[redacted]MHz PLAN
[redacted] Sept 21, 1989

NAME	TITLE	REPRESENTING	ADDRESS	TELEPHONE
SGT. DICK ELSNER	SGT.	MONTGOMERY COUNTY S.O.	330 W 2ND. DAYTON	513-225-4216
SGT. TOM ELROD	SGT.	MORAINE POLICE DEPT	4200 DRYDEN RD MORAINE	513/299-7312
CHIEF FRED BENZ	CHIEF	SYCAMORE TOWNSHIP	8540 KENWOOD RD CINTI 45236	513/791-8423
Lt. Douglas Morath	Lt.	"	"	"
James R. Oldham Sr.	Battalion Chief	Springfield Fire Division	350 N. Fountain Ave. Springfield, Ohio 45504	513-324-7606
Charles S. Barrow	Chief Deputy	Athens Co. S.O.	13 W. Washington St Athens Oh. 45701	614-593-6633
Ray S. Scharf	Sergeant	Dublin Division of Police	7001 Discovery Blvd. Southeast Suite Dublin Ohio 43017	614 761 6530
Warren D. Powelson	Supt. of Communications	City of Elyria	851 Garden St Elyria, Oh 44035	216/322-3329
JAMES D CORNWELL	POLICE OFFICER	OSU POLICE	2043 MILLIKIN RD 43210	614/292-2121
RUSSELL V. ROBINSON	PROJECT MANAGER	RAM COMMUNICATIONS CONSULTANTS	18311 W. TEN MILE SOUTHFIELD MI 48075	313-569-2337
E.W. ROMMEL	INVESTIGATOR	OHIO ORGANIZED CRIME COMM	1580 SR 56 PO BOX 30 LONDON OHIO 43140	614-852-5078
FRED W. WESTBERG	COMMUNICATION TECH	CITY OF LAKEWOOD	12650 DETROIT LKWD OH 44107	216-521-7580-422
DARYL A. WOLFE	DEPUTY	PICKAWAY CO. SHERIFF	121 W. FRANKLIN ST CIRCLEVILLE, OH	614-474-2176
DANIEL W. NEWBY	MGR, ENGR SVCS	MOTOROLA C&E INC	12955 SNOW RD PARMA, OH 44130-1098	216-265-2208
GREGORY FITZGERALD	DIST SALES MGR	MOTOROLA C&E INC	12955 SNOW RD PARMA, OHIO 44130	216-265-2053
MARK BRUNNER	SYSTEMS ENGINEER	MOTOROLA C&E INC	"	216-265-2185
Chris Zigo	Acct Exec	Motorola C&E Inc	6827 N. High St Worthington, Oh 43085	614 885 8088
Thomas KNAPP	SGT.	STRONGSVILLE P.D.	18688 ROYALTON RD STRONGSVILLE OH 44136	216-238-3370
WILLIAM HOPSTETTER	RADIO TECH. MGR.	OHIO DEPT. OF NATURAL RESOURCES	830 KINNEAR ROAD COLUMBUS, OH 43212	614-265-7012
John Hammond	Communication officer	Westerville Division of Fire	400 W. Main St. Westerville, Oh. 43081	614-890-8551
Willis T McCord	Consultant Engineer	Ohio Dept Admin. Service	4321 Kentucky Dr. Columbus Oh 43220	614 451-1037
John J Eisley	Communications officer	Auglaize Co. Sheriff's Office	209 S Blackhoof St. Wapakoneta, OH 45895	419-738-2147
John E. Ross	Emergency MANAGER	Franklin County EMA	756 HARMON AVE Col 43223	614-469-9700

APCO OHIO CHAPTER [redacted]VENOR'S MEETING
REGIONAL 8[redacted]MHz PLAN
[redacted] Sept 21, 1984

NAME	TITLE	REPRESENTING	ADDRESS	TELEPHONE
James F. Leonard	Director	American Red Cross	995 E. Broad Cols O 43205	614-253-7981
Thomas A. Trufant	Comm Administrator	City of Columbus	220 Greenlawn Ave Col OH 43223	(614) 645-7710
Mark A. Meadows	OMH Specialist	Ohio Emergency Management	2825 West Granville Rd. Col. OH 43235	(614) 889-7154
Mark A. Patchen	Support Serv. Chief	Ohio Emergency Management	2825 W. Granville Rd Columbus, OH 43235	614-889-7155
Roger E. Phillis	Chief of Police	Marietta Police Dept	Marietta, OH 45750 301 Putnam St.	614-373-4141
Paul M. Mayer	Elect. Tech III	Ohio State Highway Patrol	660 E. Main St. Columbus OH 43205	614-466-4017
W. Eric Broviak	800 System Coordinator	Geauga County	12518 Merritt Rd. Chardon Oh 44024	216-285-2222
Terry Kirkpatrick	Consultant	Public Safety Services O.D.E	65 S. Front St Room 916 Cols	614-466-9447
William F. Smith	Opns. Director	Hamilton Co. Comm. Ctr	2377 Civic Center Dr Cinti, Ohio 45231	513-825-2170
F.M. Hemrich	Communication Engineer	City of Euclid	585 East 222nd Euclid 44123	216 289 2759
R.G. Rose	Service Manager	Syntonic	5424 Warner Rd Valley View OH 44125	(216) 642-8870
Edward L Brisbin	General Manager	Syntonic	5424 Warner Rd Valley View OH 44125	216 642 8870
Marvin Grossman	Chief of Police	Warrensville Twp PD	4019 Northfield Rd 44122	216-591-1234
Donald C. Flanan	Comm. Coord	Ohio Turnpike Comm	682 Prospect St Akron	216-434-2081

SIGN - IN

APCO OHIO CHAPTER [illegible]VENOR'S MEETING
REGIONAL 800 MHz PLAN
APRIL 20 1990

NAME	TITLE	REPRESENTING	ADDRESS	TELEPHONE
PAUL MAYER	ELECT. TECH 3	OHIO STATE HIGHWAY PATROL	660 E MAIN S. COLUMBUS	614-466-4017
MARVIN GROSSMAN	CHIEF OF POLICE	WARRENSVILLE TWP P.D.	25441 HARVARD RD WARR TWP OH 44122	216-591-1234
Fritz Hemrich	Communications Eng.	City of Euclid	585 East 222 - Euclid 44123	216-289-2759
TOM ELROD	SERGEANT	CITY OF MORAINE P.D.	4200 DRYDEN ROAD MORAINE, OHIO 45439	513/297-7312
LYNNE FELLER	Comm SUPV	WAYNE CO JUSTICE CTR	201 W NORTH WOOSTER OH	216-264-2255
MARY STUCKEY	FIRE DISPATCHER	CINCINNATI FIRE DEPT	430 CINCINNATI CENTRAL AVE	513-352-2385
MARY [illegible]	DISPATCH COORDINATOR	KENT POLICE	[illegible]	[illegible]
Bill Cling	VP ENG	CLING COMMUNICATIONS Inc	BOX 6069 HUDSON OH 44236	216-656-5098
Marie Cling	President	Cling Communications Inc	Box 6069 Hudson OH 44236	216-656-5098
THOMAS R. WEISS	COMM. OFFICER	NORTON POLICE	4060 COLUMBIA WOODS NORTON, OH 44203	216-825-2491
RICHARD D. REESE	SERGEANT COMM.	AKRON POLICE	217 S. High ST. 2ND FLR	216-375-2044
Lee DeHoff	Elect. Tech 3	Ohio STATE PATROL - MASS.	12621 Lincoln MASSILLON O 44666	216-833-1055
Jo Herman	TER Communicator	AKRON FIRE	166 S. High, AKRON [illegible]	216-375-7122
WILLIAM SMITH	OPNS DIRECTOR	HAMILTON COUNTY OHIO	2377 CIVIC CENTER DR. CINTI OHIO	513-825-2170
ALAN VASU	V/P	VASU COMMUNICATION	2400 RIDGELAND DR AVON OHIO	216-934-5268
Rick Gemona	Sales Rep	" "	"	" " "
MARK MEADOWS	RADIO TECH SUPV.	OHIO EMA	2825 W GRANVILLE Rd COL'S 43235	614-889-7154
FRED WESTBERG	RADIO TECH SUPV.	CITY OF LAKEWOOD	12650 DETROIT AVE. LKWD 44107	216-521-7580 x 421
TIM KENNALEY	9-1-1 COORDINATOR	CITY OF DAYTON	15 E. MONUMENT	513-443-4552
Barry Bales	CAD Manager	City of Dayton	15 E. Monument	513-443-4553
DAVID A BROWN	COMMUNICATIONS SUPERVISOR	CITY OF MENTOR	8500 Civic Center Blvd. Mentor 44060	216-255-8856
GREGORY HILLS	PROJECT MANAGER	LAKE COUNTY SHERIFF	8505 GARFIELD, KIRTLAND	216 256 1415
O.G. [illegible]	Comm Coord	Ohio Turnpike Comm	682 Prospect St	216-234-2181

OHIO REGION 33

CUYAHOGA COUNTY

PUBLIC-SAFETY RADIO COMMUNICATIONS PLAN

Cuyahoga County is one of the Ohio major metropolitan areas located above Line A. FCC Part 90.273 (et al) provides sixty-six (66) radio channels in the 423-429.375MHz band for public-safety in this geographical area (35 miles from the center of Cleveland).

Due to the extreme possibility that Canada's approval for the 821-824MHz band may not be forthcoming, the committee has taken the inititive to provide other spectrum for its users above Line A.

On March 23, 1990, a meeting was held with the manager of Cuyahoga Emergency Communications (CECOMS) and members of the Cuyahoga Emergency Management Board, county governmental units. It was agreed that the authority of the County Commissioners would be solicited to charter a group to form and implement a separate plan for the area.

A moratorium is hereby declared on the 423MHz band pending the submission of the Cuyahoga County Plan, when completed, will replace this Appendix.

REGION 33 (OHIO) 800 MHZ
PLANNING COMMITTEE MEETING

4-25-91 OSHP ACADEMY - COLUMBUS

NAME	AGENCY	ADDRESS	PHONE
GREG WENZ	HAMILTON Co.	2377 GOIR CENTER DR CINTI, O, 45231	513 825-2170
Ken Wilkins	American Red Cross	7025 Biggert Rd, London, OH 43140	614-877-3140
Jim Leonard	Am. Red Cross	995 E. Broad St. - Cols	251-1443
Bill McCord	DAS	30 E Broad St Col.	451-1037
MARK PATCHEN	OHIO EMA	2825 W. GRANVILLE RD.	889-7155
Chet Jones	ODOT	1899 O'Brien Columbus Ohio	275-1381
David Borden	City of Col.	220 Greenlawn Ave 43223 Col. Ohio	645-7710
Ernie Helton	CRB	6109 Iroquois Ct Grove City O.	
PAUL MAYEL	OSHP	660 E. MAIN ST. COLS	614 466-4017
LARRY NISWANDER	- MOTOROLA	1109 MUIRFIELD DR. FINDLAY	419 423-8727
Thomas A Trufant	City of Col.	220 Greenlawn Ave	614 645-7710
Fred Westberg	City of LAKEWOOD	12650 DETROIT 44107	216 521-7580 X4
Ed BRISBIN	SYNTONIC	5424 WARNER Rd VALLEY VIEW OH 44125	
GENE PARK	LOR. CNTY. 9-1-1	322 N. GATEWAY BLVD.	216-642-8870 216-329-5444
RONALD HARBAUGH	CITY CINCINNATI	1430 MARTIN DR. 45202	513-352-629
Fritz Hemrich	City of Euclid	585 East 222nd St Euclid 44117	216-289-275
Mark Grossman	Highland Hills PD	4019 Northfield 44122	216 591-123
Douglas [illegible]	Ohio Turnpike	682 Prospect St 44017	216 [illegible]
Lynne Fellers	Wayne C J.C	201 W. North Wooster 44691	216 287-3701