

REGION 28

800 MHz NPSPAC

PLANNING UPDATE COMMITTEE

SERVING EASTERN PENNSYLVANIA, SOUTHERN NEW JERSEY AND DELAWARE



REGION 28 PLAN

(As defined in)

FCC Gen. Docket No. 87-112

AND APPROVED BY THE FCC ON FEBRUARY 2, 1990;

AMENDED BY FCC Gen Docket No. 89-573 on DECEMBER 27, 1993;

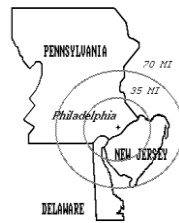
AMENDED by Committee on July, 10, 2009 as allowed under

FCC WT Docket No. 02-55 (DA 09-212 Released Feb 10, 2009)

Richard R. Reynolds, Chairman
OFC: (302) 739-9648 FAX: (302) 739-9642

M. Jay Groce III, Vice Chairman
OFC: (610) 344-5084 FAX: (610) 344-5050

Judith R. Brackin, Secretary
OFC: (610) 344-5000 FAX: (610) 344-5050



REGION 28 PLAN
(As defined in)
FCC Gen. Docket No. 87-112

Table of Contents

FORWARD	3
Future Planning Requirements.....	3
SCOPE	4
Introduction.....	4
Purpose.....	4
Coordination with Adjacent Regions	4
Flexibility of the Plan.....	5
AUTHORITY	6
Regional Planning Committee	6
National Interrelationships.....	6
Federal Interoperability	6
Regional Plan Update Committee Plan	7
SPECTRUM UTILIZATION	8
Region Defined	8
Usage Guidelines	8
Reassignment of Frequencies.....	9
SUPPLEMENT TO THE APPLICATION FORM	9
COMMUNICATIONS REQUIREMENTS	11
Common Channel Implementation.....	11
Areas of Operation.....	11
Operation of the Common Channels.....	11
Sub Regions.....	11
OPERATING PROCEDURES	11
Vocabulary	11
Calling Channel (8-CALL)	11
Tactical Channels (8-TAC 1 – 8-TAC 4).....	11
Schedule of Tactical Channel Assignments	12
Network Operation Method	13
Encryption Standards	13
Use of Long Range Communications	13
Use of Cellular Telephone	13
Mobile-to-Mobile Communications	14
IMPLEMENTATION AND PROCEDURES	14
Notification.....	14
Evaluation Sub-Committee.....	14
Frequency Allocation Process	14
EVALUATION MATRIX	16
Implementation Schedules (Slow Growth).....	17
Appeal Process	17
EPILOGUE	18
APPENDICES	20
APPENDIX A - Evaluation Matrix	21
APPENDIX C - Population in Regional Planning Area.....	33
APPENDIX D - Population Density in Regional Planning Area	35
APPENDIX E - Regional Planning Area Map	37
APPENDIX F1- FREQUENCY ASSIGNMENT METHODOLOGY	39
INTRODUCTION:	39
DESIRED COVERAGE:	39
CO-CHANNEL INTERFERENCE:	39
ADJACENT CHANNEL INTERFERENCE:	39

MISCELLANEOUS CONSIDERATIONS:.....	39
COMPUTER MODEL:.....	39
COMPUTER AIDED ASSIGNMENTS:	39
APPENDIX F2- Post Rebanding Channel Assignment Matrix	40
State of Delaware Allotments by Licensee and Location	40
State of New Jersey Allotments by Licensee and Location	58
State of Pennsylvania Channel Allotments by Licensee and Locations	62
Commonwealth of Pennsylvania Channel Allotments by Location.....	123
Commonwealth of Pennsylvania Site Specific Data.....	140
APPENDIX G - Committee Members, Task Groups and Subcommittees	155
APPENDIX H - Convening Meeting Notification List	164
APPENDIX I - Committee Rules	168
APPENDIX J - Participating Agencies	169
APPENDIX K - Correspondence	173

REGION 28 PLAN
(As defined in)
FCC Gen. Docket No. 87-112

FORWARD

Future Planning Requirements

In order to provide realistic planning for public safety communications into the future, it is necessary to have sufficient contiguous radio spectrum at the onset of the planning process. There is a need for public safety contiguous virgin radio spectrum onto which an orderly migration over a long term may proceed. The amount of spectrum allocated need not require any more spectrum than that already allocated to public safety. Efficiency gained through contiguous spectrum and advanced technology will result in adequate public safety communications. In exchange for contiguous spectrum existing bands from 30 MHZ through newly allocated 800 MHZ could be returned for allocation to other radio services. Without sufficient spectrum available, this planning effort is relegated to merely distributing the recently identified public safety band at 800 MHZ. In urban areas, where frequency need and shortage are the greatest, these channels will be depleted before any type of significant planning process can make an inroad to the public safety communications problem. Future TV sharing has the capability of providing additional spectrum to the urban areas. However, this is yet another band that will further divide the interoperability of public safety. Additionally, this spectrum will be made available only within the major urban areas, leaving those areas just outside of the major urban areas without spectrum at 800 MHZ or TV sharing. If, at a minimum, this plan could consider 800 MHZ and TV sharing together, a more equitable and longer lasting plan could be developed. TV sharing would be used for limited coverage urban systems, while 800 MHZ would be used for wide area systems which are beyond the scope of TV sharing. Although allocation of spectrum in a piecemeal fashion is necessary to avert the present crisis, holding this allocation as a pretext of a comprehensive Public Safety communications plan is at best untenable and in reality unconscionable.

REGION 28 PLAN
(As defined in)
FCC Gen. Docket No. 87-112

SCOPE

Introduction

When the Federal Communications Commission announced the 800 MHZ allocation of reserve radio frequencies to the Public Safety Services in July 1986, they mandated that a National Plan outlining the use of public safety frequencies must be in place before any agency would receive channels from this new allocation. In November 1986, a national meeting of all interested parties was called in Washington, D.C., with The Associated Public Safety Communications Officers, Inc., (APCO) as the convener. One of the major objectives of the meeting was to determine what the national plan should consist of. In December of 1986, the Commission (FCC) established the National Public Safety Planning Advisory Committee (NPSPAC) to involve parties interested in Public Safety in the planning effort. The date for submission of a final report from NPSPAC was established as September 30, 1987. The deadline was met. The recommendations contained in the Final Report were, for the most part, accepted by the Commission. The Final Report and Order, General Docket No 87-112, was adopted by the Commission, November 24, 1987. The National Plan established planning regions covering all parts of the United States, Puerto Rico, and the U.S. Virgin Islands. The Docket noted that no assignments would be made in the 821-824 and 866-869 MHZ bands until a regional plan for each of the regions had been accepted by the Commission. Forty-eight regions were identified in the final docket. Region 28 was identified as the "New Jersey" Region. However, the area defined in the docket was in conflict with an area previously defined by an ad hoc regional planning committee, specifically, the Greater Delaware Valley Regional Planning Committee, which had been in existence for over one year. NPSPAC filed a "Petition for Partial Reconsideration and Expedited Action" with the F.C.C. requesting that Region 28 be modified to the Region identified by this Planning Committee.

Purpose

This Regional Plan was developed, as required by the Federal Communications Commission in Docket 87-112, to insure that maximum public benefit be derived from all radio communication systems used by eligibles that come under FCC rules for public safety radio services. Recognizing that the Tri-state area is currently experiencing shortages in the number of radio channels needed by many public safety agencies, the Plan was established with the objective of ensuring that unassigned frequencies would be distributed in an equitable fashion to those public safety agencies with the highest demonstrated need and that assigned frequencies were being utilized in the most efficient manner.

Coordination with Adjacent Regions

The importance of coordination of the Region 28 Plan with those of adjacent regions has been uppermost in the minds of the committee members throughout the planning process. Consequently, the Region 28 Committee is pleased to have members of this committee who also serve on Region 8, Region 20 and Region 36 Committees. The three APCO frequency coordinators for Delaware, New Jersey and Pennsylvania are also included on the Region 28 Committee. In addition, all of the surrounding regions have been provided with a copy of the plan and requested to provide their comments prior to filing of this plan. Positive comments were received from Region 8, Region 20 and Region 36 and no comments were received from Region 30 or Region 55 (see Appendix K).

Flexibility of the Plan

Although the plan concentrates on the current needs of the public safety community, there is recognition of the area's future requirements. To this extent the Plan may address such issues as UHF/TV sharing of frequencies, seeking a more restrictive definition of "public safety", modern loading standards, and other operational/technical initiatives. Furthermore, as conditions change, the Plan will be modified, when warranted, to reflect such changes.

REGION 28 PLAN
(As defined in)
FCC Gen. Docket No. 87-112

AUTHORITY

Regional Planning Committee

The Federal Communications Commission, in its November 24, 1987 Report and Order applicable to Docket 87-112 noted:

The Associated Public-Safety Officers, Inc. (APCO), acting under its frequency coordination responsibilities, will be responsible for convening a meeting to initiate the planning process in each region. For each region, APCO should appoint a local convener who will be responsible for organizing and publicizing the first planning meeting. The convener should set a date for the initial planning meeting, allowing at least 60 days for appropriate public notifications. Parties interested in participating in the regional planning process should contact the appropriate convener.

This was accomplished in Region 28, with the initial meeting being held on April 26, 1988, in the Montgomery County Fire Academy Conshohocken, Pennsylvania. At that meeting, a board-of-officers was elected, rules of order established, and certain task chairpersons appointed. All attendants were invited to take part in the development of this regional plan.

Prior to this FCC mandated meeting, an ad hoc committee, similar to the committee which had been formed in the New York Metropolitan region, was in existence for the area now defined as Region 28. The committee consisted of representatives of the States of Delaware, New Jersey and Pennsylvania. Rather than start from square one, the trials and tribulations suffered by these pioneer groups were taken advantage of by the new Region 28 Planning Committee. It should come as no surprise to the reader of both plans, that plagiarism is apparent. However, as with real life day-to-day interoperability, cooperation is a necessity for survival in the public safety environment. The work of the Region 8 and 28 ad hoc committees served as a foundation for this final plan.

National Interrelationships

The Regional Plan is in conformity with the National Plan. If there is a conflict between the two plans, the National Plan will govern. It is expected that Regional Plans for other areas in the country may differ from the Plan for this area due to dissimilar situations. By officially sanctioning the Plan the FCC agrees to its conformity to the National Plan. Nothing in the Plan interferes with FCC for frequency coordination in the Private Land Mobile Service but rather provides procedures that are the consensus of the Public Safety Radio Services user agencies in the Region. If there is a perceived conflict, the judgment of the FCC will prevail.

Federal Interoperability

Interoperability between Federal, State and Local Government during both daily and disaster operations will primarily take place on the five common channels identified in the National Plan. Additionally, through the use of S-160 or equivalent agreements, a licensee may permit Federal use of a non-Federal communication system. Such use, on other than the five identified common channels, is to be in full compliance with FCC requirements for government use of non-government frequencies (Title 47 CFR section 2.103). It is permissible for a sub-Federal licensee to increase channel requirements to account for up to a 2% increase in mobile units, provided that written documentation from Federal agencies supports at least that number of increased units.

Regional Plan Update Committee Plan

With the approval of the Regional Planning Committee, the Chairman shall appoint a Regional Plan Update Committee (RPUC). This committee will remain in place to recommend changes in the Regional Plan to the FCC and provide a mechanism for interregional resolution of problems which arise.

The standing membership of the RPUC shall consist of each APCO designated local frequency advisor for the Regional Planning Area (3 members); plus one each representing the State of Delaware, New Jersey, Pennsylvania (3 members); three members representing Public Safety Radio Services and two members representing the Special Emergency Radio Service (5 members), for a total of 11 members. In no case shall any radio service have a majority membership.

The following rules and procedures shall be established:

- elect a Chairperson
- develop a mechanism to fill committee vacancies
- with FCC approval modify committee membership
- set response time to process received frequency applications
- publish meeting schedule
- determine committee voting standards
- develop applicant appeal process
- audit implementation of those systems subject to the Plan
- enact policy for frequency give-backs
- maintain coordination with neighboring regional committees
- participate in the annual meeting of all regional committees
- promulgate other rules and procedures as required

It should be noted that the FCC will not fund any expenses incurred by the Regional Plan Update Committee.

REGION 28 PLAN
(As defined in)
FCC Gen. Docket No. 87-112

SPECTRUM UTILIZATION

This portion of the Plan provides a basis for proper spectrum utilization. Its purpose is to guide the Committee in their task of evaluating the implementation of radio communication systems within the Region.

Region Defined

As mentioned earlier, the Federal Communications Commission's Report and Order, adopted November 24, 1988 (applicable to General Docket No. 87-112), forty-eight regions were identified. Region 28 was initially identified as New Jersey (except for counties which were included in NEW YORK-METROPOLITAN Region 8 Plan), Pennsylvania (the counties of Bucks, Chester, Montgomery and Philadelphia), and the State of Delaware. This of course was in conflict with that area which had been identified by the then in place ad hoc committee (The Greater Delaware Valley Regional Planning Committee). A Petition for Partial Reconsideration and Expedited Action was submitted to the FCC requesting that Region 28 be redefined so as to conform to the regional boundaries established by the then in place ad hoc committees. The FCC granted relief. Region 28, as now defined by the FCC is the entire State of Delaware, specifically the counties of New Castle, Kent and Sussex. The southern portion of the State of New Jersey, namely that area south of a division line that follows the northern border of Burlington County and the southern border of Monmouth County. Specifically, the counties of Atlantic, Burlington, Camden, Cape May, Cumberland, Gloucester, Ocean and Salem. Pennsylvania is divided into two regions. The West Branch Susquehanna River is basically the dividing line. Specifically the counties of Bradford, Berks, Bucks, Carbon, Chester, Columbia, Dauphin, Delaware, Montgomery, Philadelphia, Lehigh, Northampton, - Lackawanna, Lancaster, Lebanon, Luzerne, Lycoming, Monroe, Montour, Northumberland, Pike, Schuylkill, Sullivan, Susquehanna, Tioga, Wayne, Wyoming and York.

Usage Guidelines

All systems operating in the FCC Region 28 planning area having five or more channels will be required to be trunked. Those systems having four or less channels may be conventional.

The FCC in its Report and Order states, "Exceptions will be permitted only when a substantial showing is made that alternative technology would be at least as efficient as trunking or that trunking would not meet operational requirements. Exceptions will not be granted routinely. Strong evidence showing why trunking is unacceptable must be presented in support of any request for exception."

Systems of four or less channels operating in the conventional mode who do not meet FCC loading standards will be required to share the frequency on a non-exclusive basis.

Public safety communications at a state level, as it impacts the Region, will be reviewed by the Committee. Statewide public safety agencies will submit their communications plans for impact approval if they utilize communications systems within the Region and those portions of such systems must be compatible with the Regional Plan.

The next level of communication coverage will be county/multiple municipality area. Those systems that are designed to provide area communication coverage must demonstrate their need to require such wide area coverage. Communication coverage beyond the bounds of a jurisdictional area of concern cannot be tolerated unless it is critical to the protection of life and property. If the 800 MHZ trunked radio technology is utilized, the system design must include as many county/multiple municipality government public safety radio users as can be managed technically.

The county/multiple municipality agency or agencies, depending upon systems loading and the need for multiple systems within an area, must provide inter-communications between area wide systems. In a multi-agency environment, a lead agency using 800 MHZ spectrum must implement the Common Channels in this band as mandated by the National Plan. Such implementation must be reviewed and approved by the Committee.

Municipal terminology in each state may be different. In order to provide a title for the next level of communications the term "Township" is used to define the level below county wide. Township communications for public safety purposes must provide only the communications needed within its boundaries. However, if the total number of radios in service does not reach minimum loading criteria for a trunked

system, the township must consider utilizing the next higher system level if 800 MHZ trunked radio is available in the area. As those higher level systems reach capacity, the smaller system communicators in the public safety service must then consider uniting their communications efforts to formulate one large system or forfeit use of the limited 800 MHZ spectrum.

Where smaller conventional 800 MHZ needs are requested, those frequencies to be utilized must not interfere with the region's trunked systems. The 800 MHZ trunked radio system is to be considered the higher technology at this time and in greater compliance with FCC guidelines. The amount of interference that can be tolerated depends on the service affected. Protection of life and property shall receive the highest priority. Disruptive interference with communications involved in these services in all areas shall not be tolerated. Any co-channel interference within an authorized area of coverage will be examined on a case-by-case basis with 12db below system strength to be considered the maximum tolerable nuisance level.

A requesting applicant for radio communications in the 800 MHZ public safety services in the Region will be required to provide loading criteria information for its proposed system. The provisions of this regional plan must be used as a guide for establishing any new systems. Strict adherence to limiting area of coverage to the boundaries of the applicant's jurisdiction must be observed. Overlap or extended coverage must be minimized even where systems utilizing 800 MHZ trunked radio are proposing to intermix systems for cooperative and/or mutual aid purposes.

Antenna heights are to be limited to provide only the necessary coverage for a system. When antenna locations are restricted to only the "high ground", transmitter outputs and special antenna patterns must be employed to produce the necessary coverage with the proper amount of ERP. All necessary precautions will be taken to gain maximum reuse of the limited 800 MHZ spectrum.

As part of this plan, distances between transmitters for co-channel reuse will not be held to seventy (70) mile separation. Separation of co-channel transmitters will be determined by the coverage needs of the applicant, natural barriers for separation, antenna patterning and limited ERP's where possible. System tests and/or propagation studies should also be provided to establish minimum distances for separation.

Reassignment of Frequencies

It is anticipated that, in all but the most unusual cases, frequencies presently utilized by a licensee will be turned back for reassignment. The FCC authorized frequency coordinators will be responsible for assignment of the channels to the various agencies awaiting channels in the lower frequency bands. Normal coordination procedures will be followed with these take-back channels except that the applicant evaluation criteria established in the National plan and further defined in this Regional plan is to be considered by the recognized frequency coordinator. In such cases where specific channels are required by numerous applicants, the applicant evaluation matrix will be utilized. In all cases, area of coverage criteria and channel loading criteria will be applied, except upon unique circumstances after receiving a waiver from the Regional Planning Committee. It is not consistent with the goals and objectives of this Region to permit the direct reassignment of radio frequencies between agencies. All frequencies are to be returned to their respective pools to be assigned to the most public beneficial use. Similarly, an agency should not be able to "farm down" frequencies to other services within their political structure simply to take advantage of surplus equipment. The need for communications by such an agency may be outweighed by the needs of another political subdivision.

This Regional Plan will consider for planning purposes the communication needs of all current eligibles under the FCC's Public Safety Radio Services and Special Emergency Radio Services. Additionally, this Regional Plan will consider the communication needs of those public safety service associated operations as the Regional Planning Committee may deem necessary and desirable for Local area needs.

SUPPLEMENT TO THE APPLICATION FORM THE APPLICATION FORM

With each application form (modified APCO Form FDR2) submitted directly to the local frequency advisor, the applicant shall also supply the following supplemental information:

- Details of engineering survey showing radio coverage will not exceed applicant's minimum requirements.
- Explain how system will be used to communicate with other services in other bands.
- Explain any budget commitment that has been made for the proposed system.
- Explain how system will interface with long distant radio communications such as amateur radio,

satellite communications, and/or long-range emergency preparedness communications systems.

- Statement of need for installing a new 800 MHZ system.
- Explain and certify that the applicant's agency will comply with the common channel implementation requirements.
- Detailed information as to the frequencies presently licensed to the applicant. Which frequencies will be turned back and which will be retained. Justification for any retained frequencies.

REGION 28 PLAN
(As defined in)
FCC Gen. Docket No. 87-112

COMMUNICATIONS REQUIREMENTS

Common Channel Implementation

It shall be the responsibility of each agency to provide base station equipment in compliance with the National Plan on the "Calling Channel".

Areas of Operation

The total area of operation shall encompass the Region, as defined elsewhere in the Plan, and shall extend outward to include the total system area of any system of which any portion thereof falls within the Region.

Operation of the Common Channels

Normally, the five interoperable channels are to be used only for activities requiring inter-communications between agencies not sharing any other compatible communications system. Interoperable channels are not to be used by any level agency for daily operations or for interagency communications not requiring interoperability. In major emergency situations, one or more tactical channels may be assigned by the primary dispatch center to alleviate temporary communications loading problems. Police, Fire and providers of Basic and Advanced Life support services will be the primary using agencies. Other services provided in their Public Safety Radio Service may also participate to the extent required to insure the safety of the public. School buses or other approved transportation facilities shall be included into interoperability only to the extent that such vehicles are enrolled in an emergency evacuation plan under the auspices of an emergency management agency.

Sub Regions

The Region shall be broken down into sub-regions that conform to state political boundaries. Each sub-region, defined as a county or a group of counties, shall establish at least one mobile relay operation for the Calling Channel and the tactical channels assigned. Each dispatch center shall be responsible for the coordination with adjacent dispatch centers as well as with other central points in the region, if required. Any agency operating independently of the county plan (sub-region) shall be required to establish a radio control point on the calling and tactical channel in its area.

OPERATING PROCEDURES

Vocabulary

On all common channels plain ENGLISH will be used at all times, and the use of unfamiliar terms, phrases or codes will not be allowed. Users will be coming from varied backgrounds and disciplines each having its own language. Any attempt to introduce a new code would only confuse the issue and cause confusion and possibly even rejection of the interoperability concept.

Calling Channel (8-CALL)

The calling channel shall be used to contact other users in the Region that can render assistance at an incident. This channel shall not be utilized as an ongoing working channel. Once contact is made between agencies, an agreed upon tactical or mutual aid channel shall be used for continued communications.

Tactical Channels (8-TAC 1 – 8-TAC 4)

These channels are reserved for use by those agencies involved in interagency communications. Incidents requiring multi-agency participation will utilize these channels as directed by the control agency assuming responsibility for an incident or area of concern. These tactical channels 1 through 4 are allocated to each sub-region as primary and secondary, such that co-channel interference will be minimized. The following is a schedule of tactical channel assignments for each of the sub-regions.

Schedule of Tactical Channel Assignments

#	COUNTY	ST	8-TAC CHANNEL PRI	8-TAC CHANNEL SEC	#	COUNTY	ST	8-TAC CHANNEL PRI	8-TAC CHANNEL SEC
1	Berks	PA	1	4	21	Pike	PA	2	3
2	Bradford	PA	4	1	22	Schuylkill	PA	3	2
3	Bucks	PA	4	1	23	Sullivan	PA	1	4
4	Carbon	PA	4	1	24	Susquehanna	PA	2	3
5	Chester	PA	4	1	25	Tioga	PA	3	2
6	Columbia	PA	4	1	26	Wayne	PA	4	1
7	Dauphin	PA	4	1	27	Wyoming	PA	3	2
8	Delaware	PA	2	3	28	York	PA	1	4
9	Lackawanna	PA	1	4	29	Atlantic	NJ	1	4
10	Lancaster	PA	3	2	30	Burlington	NJ	2	3
11	Lebanon	PA	2	3	31	Camden	NJ	4	1
12	Lehigh	PA	2	3	32	Cape May	NJ	2	3
13	Luzerne	PA	2	3	32	Cumberland	NJ	4	1
14	Lycoming	PA	2	3	34	Gloucester	NJ	2	3
15	Monroe	PA	3	2	35	Ocean	NJ	3	2
16	Montgomery	PA	3	2	36	Salem	NJ	3	2
17	Montour	PA	3	2	37	Kent	DE	1	4
18	Northampton	PA	1	4	38	New Castle	DE	3	2
19	Northumberland	PA	1	4	39	Sussex	DE	4	1
20	Philadelphia	PA	1	4					

Network Operation Method

A network will be established on the calling channel, 8-CALL. This network will be wide area to cover large sections of the Region. Multiple networks may be required to fully cover the outlying areas of the region. Multi-state coverage networks will be monitored by a selected agency in each state, i.e., State Police Communications. Communications systems on 8-TAC 1 – 8-TAC 4 will be implemented by agencies that place a trunking system on line. Every geographic section of the Region is intended to be covered by at least one of the working channels. Mobile relays on 8-TAC 1 – 8-TAC 4 will be on a limited coverage design to permit reuse of the channel several times within the Region and in adjacent regions.

Encryption Standards

The use of encryption in the Region #28 Plan is encouraged for those agencies, that as part of their operation have need to conduct covert operations that require some assurance of communications security. The Plan recommends encryption techniques that provide high levels of communication security as well as a high level of voice recognition. It is required that systems operation within the Region that utilize digital encryption algorithms transmit in a digital format with the use of an analog to digital conversion technique having a bit rate not to exceed that which will fit within a 25 KHz channel. Agencies that interoperate with Federal agencies in covert operations will be required to use secure communications that comply with standards set by the National Security Agency. Standards vary according to classifications and are based on the sensitivity and nature of the information to be exchanged. Many of the agencies, such as the FBI, US Customs, DEA, and the Coast Guard, that interoperate with State and Local agencies are required to use encryption which meets FIP-S42 data encryption standard. To provide for encryption at a minimum, all communication system infrastructures should be digital capable that is capable of passing encrypted digital communications through the system. A digital capable fixed end will allow State, Local, and Federal agencies to use their subscriber units on any of these systems in the encrypted mode independently, or by sharing a common key, to work with each other securely. Further, this digital capability will accommodate those agencies with S160 agreements and will provide for anticipated future interoperability requirements. The nature of communications on the 5 common channel pairs to support the National Mutual Aid system is designated for tactical operations, disaster and emergency management, as well as local and regional interoperability. The ability to operate securely on these channels would both protect and enhance these operations. It is evident that the capability of these channels to support secure communications is also strongly recommended.

Use of Long Range Communications

During incidents of major proportions where public safety requirements might include the need for long range communications in and out of a disaster area, alternate radio communications plans are to be addressed by each primary Public Safety Dispatch Center in the Region. As a minimum, the agencies operating such centers shall integrate the appropriate interface either electrically or through the dispatcher to the five national channels as a minimum. Such long distance radio communications might be amateur radio operations, satellite communications and/or long range emergency preparedness communications systems such as State Police radios. These should be incorporated as part of the communications plans of those agencies. They then could provide the means to communicate outside the area for themselves and the smaller agencies that may need assistance. Instances as addressed in the National Public Safety Planning Advisory Committee's Plan such as earthquakes, hurricanes, floods, widespread forest fires or nuclear reactor problems could be a cause for such long range communication needs.

Use of Cellular Telephone

The incorporation of public switched telephone network (PSTN) in a planned radio system is a vital part of public safety communications. To provide this capability, Region 28 strongly recommends the use of cellular telephones in those areas where (and when) cellular service is available. In addition, this regional plan encourages the use of dispatcher intervention for telephone interconnection to the planned radio system. For routine, day-to-day operations, the use of automatic telephone interconnects is not recommended by Region 28. These interconnects will tie up vital air time where the use of cellular telephones might not impact so dramatically. However, in exceptional circumstances (such as the cellular system becomes inoperable due to loading or equipment malfunction, or in those areas where there is no cellular telephone service) automatic telephone interconnects would provide secondary access to the PSTN.

Mobile-to-Mobile Communications

The use of Mobile-to-Mobile Communications is an operational necessity in today's communications environment for such operations as on-scene unit to unit (MO) communications, temporary fixed control point (FXIT) communications and for enhanced in-building (MO3) communications through the use of "vehicular mobile repeaters". These forms of communications do not always use the systems tower infrastructure and as such, the public safety agency is required to have access to both sides of the channel pair (high side & low side, depending on equipment capabilities) for successful Mobile-to-Mobile communications. In order for these classes of service to operate effectively mobile radio transmitter equipment needs to operate on either the high side or in some rare cases, depending on the equipment, on the low side of the channel pair to permit "On-Scene" operations such as MO, MO3, and FXIT classes of service. The Region 28 Planning Committee understands the need for this type of operation and fully supports and indorses the use of both, high and low sides of the channel pair for all Mobile-to-Mobile classes of service as determined by system equipment requirements.

IMPLEMENTATION AND PROCEDURES

Notification

All interested parties were invited to participate in the development of the Regional Plan. This notification was accomplished by the FCC issuing a Public Notice and by the "convener" directly notifying organizations representing eligibles. In addition, the mobile communications print media were contacted by the "convener" and made aware of the Committee's formulation. Also notified were the appropriate state government contacts in each of the three states of Delaware, New Jersey, and Pennsylvania. See "Appendix H"

Evaluation Sub-Committee

The Evaluation Sub-Committee shall consist of the Chairman of the Region 28 committee and the Task Group Facilitators for the Region 28 Committee. In addition, the APCO Frequency Advisors for Delaware, New Jersey, and Pennsylvania shall serve as members of this sub-committee.

Frequency Allocation Process

The attached flow chart, (Appendix A) entitled "800 MHz Frequency Allocation Process", shows the sequence of events to be followed by the Region 28 Planning Committee in the process of allocating the six megahertz of 800 MHz spectrum. Blocks #1 through #6 are deleted by Plan Amendment. Blocks #1 to #6 have been replaced by the new evaluation matrix process which follows.

The Region 28 Committee amended this section as part of the "Post Rebanding" plan amendment to incorporate a first-in/first-out (FIFO) evaluation of all applications for the available spectrum.

The evaluation matrix process is as follows:

Applications requesting an allocation of spectrum in the 821-824/866-869 MHz band are process as received by the Region 28 Committee. Such applications must be complete and ready for evaluation. The applications must include:

1. A completed FCC application form 601 for the appropriate radio service.
2. List the specific channel frequencies that are being requested.
3. An engineering submission showing the requested channels/frequencies will not interfere with existing allocations in Region 28, or any of the adjacent regions surrounding Region 28
 - a. Appendix F2 will provide existing licensed allocation and call sign information, however full technical details will need to be researched by the applicant utilizing the FCC's ULS web site.
 - b. Technical analysis will include coverage and interference contours
 - c. Analysis is based on TIA TSB-88A propagation standards.
 - i. Service area: 40 dBu F(90,90) Okumura-Hata-Davidson with diffraction modeling disabled. The general service area should not

- extend beyond 3 miles of the geographic jurisdiction area without written explanation.
 - ii. Co-channel interference: 5 dBu F(50,50) Okumura-Hata-Davidson with defraction modeling disabled.
 - iii. Adjacent Channel interference: 25 dBu F(50,50) Okumura-Hata-Davidson with defraction model disabled. If the proposed or existing system is operating at 11.3 kHz bandwidth, the adjacent channel contour is reduced to 30 dBu. If both the proposed and existing adjacent channel systems are operating at 11.3 kHz bandwidth, interference analysis is not required.
4. Full answers to the questions proposed in the Evaluation Matrix highlighting, but not limited to, spectrum givebacks and funding commitment.

The Region 28 Committee will process the applications as received and forward them to the Evaluation Subcommittee for technical review. Should the application be found defective or the channels/frequency found to cause interference, the application will be returned to the submitter for correction. There will NOT be a placeholder for application re-submission. The first-in technically correct application will be awarded the channels.

The Evaluation Subcommittee will determine if the application is in compliance with their State plan, if a State Plan exists (Block #7). An application that is not in compliance will be returned to the applicant with an explanation of changes required to be compliant. Having complied with the State Plan and provided a need assessment (Block #9) has been provided, the Evaluation Subcommittee will apply the Evaluation Matrix (Block #10) only for applications received on the same day. Applications not received concurrently will jump directly to Frequency is Allotted (Block #20)

At the time frequencies are allotted, adjacent regions will be notified of the process and a concurrence will be requested. Should an adjacent region reject the allocation, it will be the responsibility of the applicant to work with the adjacent region to resolve any issues. The channels will be reserved for up to six months or until the applicant is successful in getting concurrence from the adjacent region, whichever is sooner. If the specific reserved channels cannot be cleared thru the adjacent region, the allocation will be removed from the Region 28 allocation matrix and the application will be returned to the submitter. The submitter can re-submit on alternate channels; however no consideration will be given to the prior application as to filing time.

Upon receipt of concurrence approval letters from all adjacent regions, the allocation will be placed into a pending plan amendment file. Plan amendments, as required, will be filed with the FCC on a quarterly basis, January 30, April 30, July 30, and October 30.

The Evaluation Subcommittee is defined as a working group appointed by the Region 28 Committee Chair. The chair of the subcommittee must be a voting member of Region 28. Other subcommittee membership may be members or technical advisors to the Region 28 Committee. All members of the Evaluation Subcommittee must be approved by consensus of the Region 28 Committee taken at a public meeting of the Committee.

The implementation of the evaluation matrix will result in the award of a score for each application. That score is the total of the points awarded in seven categories, with a maximum possible score of 1000 points, as outlined in Appendix B. The seven categories are as follows:

EVALUATION MATRIX

I. SERVICE (Block #11) - Maximum score 350 points. Each of the eligible services has a predetermined point value. That point value ranging from 0 to 35 is multiplied by ten (10) to determine the score for the Service Category. An applicant with multiple services will be scored on the basis of the percentage that each service represents of the total system. That is, a system which is 50 percent police and 50 percent school administration (local government) would be awarded the total of 50 percent of the point value for police plus 50 percent of the point value for school administration.

II. INTEROPERABILITY (Block #12) - Maximum score 100 points. The application is scored on the degree of interoperability that is demonstrated with a range of points from 0 to 100. This category does not rate the application on the inclusion of the mandated five common channels for interoperability. This category does rate the application on his proposed ability to communicate with different levels of government and services during times of emergency.

III. LOADING (Block #13) - Maximum score 200 points. Those applicants that have demonstrated that they are part of a cooperative, multi organization system will be scored on a range of 0 to 150 points depending upon the extent of the cooperative system. An expansion of an existing 800 MHz system will be scored on a range of 0 to 50 points, depending upon the degree of expansion. A system could be an expansion of an existing 800 MHz system and a cooperative system as well and as a result receive the combined point values for these two sub-categories for a maximum value of 200 points.

IV. SPECTRUM EFFICIENT TECHNOLOGY (Block #14) - Maximum score 50 points. This category scores the applicant on the degree of spectrum efficient technology that the system demonstrates. A point value range of 0 to 50 points can be awarded for this category. A trunked system would be considered a spectrum efficient technology as well as any technological systems feature which is designed to enhance the efficiency of the system and provide for the efficient use of spectrum.

V. SYSTEMS IMPLEMENTATION FACTORS (Block #15) - Maximum score 100 points. This category scores the applicant on two factors, budgetary commitment and planning completeness. The degree of budgetary commitment is scored on a range of 0 to 50 points. An applicant that demonstrates a high degree of commitment in funding the proposed system will receive the higher score. Each applicant will be scored on the degree of planning completeness with a range of scoring from 0 to 50 points. Applicants will be required to submit a time table for the implementation of the communications system or systems.

VI. GEOGRAPHIC EFFICIENCY (Block #16) - Maximum point value of 100 points. Each applicant will be scored on the level of geographic efficiency based on the following factors; total number of radio units (including control stations), the number of frequency pairs requested, and the square miles covered. For a strip or ribbon system the square mile figure will be replaced by the length in miles of the strip or ribbon.

VII. GIVEBACKS (Block #17) - Maximum score 100 points. The applicant is scored in two sub-categories, each having a point range of 0 to 50; the number of channels given back and the extent of availability of those channels to others. The greater the number of channel given backs, the higher the score. The greater the level of availability of the give-backs, the higher the score will be in this sub-category.

Points are totaled for each application (Block #18) and the applications are prioritized by the Evaluation Sub-Committee (Block #19). The frequency pool is allocated (Block #20) and the Regional Plan is updated. The plan is then sent to the FCC for review and approval as outlined in the Report and Order Docket 87-112 (Block #21). Upon approval of the plan by the FCC, the applicant will be notified and the applications submitted to APCO for coordination (block 22), after which, the FCC would grant the license to the applicant (Block #23).

The system implementation is monitored by the Local Frequency Advisor who determines if progress is made on the implementation of the system (Block #24). If progress is made (Block #25) the system is ultimately implemented (Block #26). If progress is not made the licensee is warned of the consequences of

his lack of progress (Block #27). The Local Frequency Advisor continues to monitor progress on the implementation of the system (Block #28). If the continued monitoring indicates that progress is still not being made the licensee is notified of pending action to withdraw the license (Block #29). The notified licensee can appeal this action (Block #30) or can allow the license to be withdrawn (Block #31). If the allocated frequencies are withdrawn they are added back to the frequency pool (Block #32) and the process starts a second iteration at Block #1.

Implementation Schedules (Slow Growth)¹

The majorities of eligible public safety organizations are either of State and Local government, or else are subject to governmental regulation. The nature of governmental planning and budgeting processes, combined with difficult revenue constraints, prohibits most eligible's from implementing newer technology systems in the normal time required by **FCC Rules**² (8 months for construction of conventional stations, 12 months for trunked stations). In most cases, public safety systems will require multi-year phased implementation schedules requiring three to five times as long to construct as private or commercial systems. Regional, wide area, and statewide systems will require even longer periods to construct.

In view of these known situations, this Region Plan establishes an extended implementation schedule ("slow growth") in accordance with **FCC Rules**³ which is available to all eligible applicants, if requested by stating "SLOW GROWTH" on the license application.

A "slow growth" schedule will allow up to three years for completion of station construction. Regardless of station construction time however, the FCC five-year channel loading requirement (of mobiles, portables and RF control stations) is maintained by this Region Plan.

Applicants who clearly request "SLOW GROWTH" on their license application are not required to submit the specific items of "slow growth" justification otherwise required by FCC Rules.

Applicants who propose a station construction schedule which is longer than the three-year "slow growth" schedule, or a channel loading schedule (for mobiles, portables, and RF control stations) beyond five years, are required to submit a Request for Waiver for such additional extensions of time in accordance with FCC Rules.

Appeal Process

Throughout the frequency allocation process applicants are given opportunities to appeal decisions which have caused rejection of their application. The appeal process has two levels; APCO and the FCC. An applicant who decides to appeal a rejected application should initiate that appeal immediately upon notification of rejection. In the event that an appeal reaches the second level, the FCC, their decision will be final and binding upon all parties.

1 This section of the Plan was accomplished through an amendment approved by the FCC.

2 See FCC Rules and Regulations 90.155 (a) and 90.631 (e)

3 See FCC Rules and Regulations 90.629, 90.631 and 90.633.

REGION 28 PLAN
(As defined in)
FCC Gen. Docket No. 87-112

EPILOGUE

The development of an operational plan providing for frequency assignment within Region 28 has been achieved with much effort, expense and time by the parties of interest. The formulating committee has had the advantage of a wide range of individual representation and eligible applicants participating during the process. The objective, upon which it has been devised, recognizes current and future public safety needs including the interoperability among users (for both the new allocation and for those presently using 806/821 & 851/866 MHz Band). The plan further recognizes the importance and proper use of the common mutual aid channels also established by the allocation.

Of great importance was the need to insure that the plan be flexible enough to provide for expansion of systems. System modifications must not be unduly restricted in order to employ evolving applications and technologies or to provide voice/data encryption. The interdiction of high speed data transmission from and to mobile units as well as between base stations and links, could offer some highly efficient alternatives to traditional technologies and will serve both inter and intra disciplinary modes of operation.

No matter how proficient, our plan is not without its caveats. More than likely any deficiency will be caused not by ignorance but in the absence of a more convincing argument supporting another alternative. An issue requiring refinement will be the obvious interaction of coordination required between Regions. Frequency demands near borders will surely generate conflicts between Committee assignment criteria. In the case of Region 28, the Commonwealth of Pennsylvania is a divided Region which conceivably could require as many as eight (8) Regional concurrences for the assignment of a single channel to be used statewide. New Jersey, also in Region 28, faces stiff competition for resources with an adjacent major metropolitan area.

The cumulative effect of this added coordination activity will impose strain upon the system and will have a profound effect upon the resources any one Region may be able to assign. Such predictable limitation upon the frequencies influenced by interregional coordination is not a new problem.

Preliminary restrictions could very well deny the use of better than half of the frequency table in cases where large metropolitan statistical areas overlap or are adjacent.

The establishment of this plan under which allocations will be made, require a much greater emphasis upon short range and long range telecommunications planning. Because the Federal Communications Commission has indicated that it intends to grant waivers in cases which are fully justifiable, the nature of waivers will soon be accepted as reasonably assured and become practice. By assuming that greater emphasis be placed in awarding allocation consideration to both funding and planning criteria, many of these waivers may not be necessary and allowing good long range planning to have a higher credibility.

Likewise, it may be necessary for Committees to engage in compliant inspections in order to assure that its engineering criteria have not been compromised. As a matter of routine, such inspections if sanctioned by the FCC for informational purposes could preserve the assignment integrity of allocations. On the other hand, this concept is not without basis in current practice and could very well be a controversial issue.

For almost every assignment criteria proposed, an adjustment will more than likely need to be made. Planning groups wishing to conclude their work in order to provide an approved allocation rationale must also provide for suitable policy revisions should the need arise.

The issue of engineering standards in signaling and equipment systems has clearly been resolved in the record but remains as an issue of controversy. The long range effect of no set standard will be hard to

predict. Yet it may be possible for interface software to solve the manufacturing incompatibility problem in the future with imposition of such standards. In addition, manufacturers who develop equipment and systems with ease of frequency agility can maximize the effectiveness of any mistakenly assigned frequencies or whole scale readjustment which may be required in an ongoing program. Such capability would be very desirable and definitely enhance the Frequency Coordinating Group's task of maximizing systems.

Finally, the committee encourages the development of user groups to resolve the many economies of scale, and facility sharing arrangements possible in the establishment of future systems. Perhaps legislation could enhance the attractiveness of such sharing by protecting users from unsuspected liabilities characteristic of such participation.

The potential for the creative use of this resource and the effective use of the reserve are at complete odds. If current resources are totally maximized then reserves may be slow to be assigned or assigned elsewhere. If on the other hand Committees are liberal in their assignments, the reserves may be reached far sooner than predicted. This self-defeating conflict of interest will play a part in the effectiveness of all planning and coordination group of activities. The FCC should provide some assurance now that reserves will be provided so that initial efforts will not be undermined.

*** END ***

APPENDICES

APPENDIX A – Evaluation Matrix

APPENDIX B – Point Assignment Criteria

APPENDIX C – Population in Regional Planning Area

APPENDIX D – Population Density in Regional Planning Area

APPENDIX E – Regional Planning Area Map

APPENDIX F1 – Frequency Assignment Methodology

APPENDIX F2 – Post Rebanding Channel Assignment Matrix

- State of Delaware Allotments by Licensee/Location
- State of New Jersey Allotments by Licensee/Location
- State of Pennsylvania Allotments by Licensee/Location
- Commonwealth of Pennsylvania Allotments by Location
- Commonwealth of Pennsylvania Site Specific Data

APPENDIX G – Committee Members, Task Groups and Subcommittees

APPENDIX H – Convening Meeting Notification List

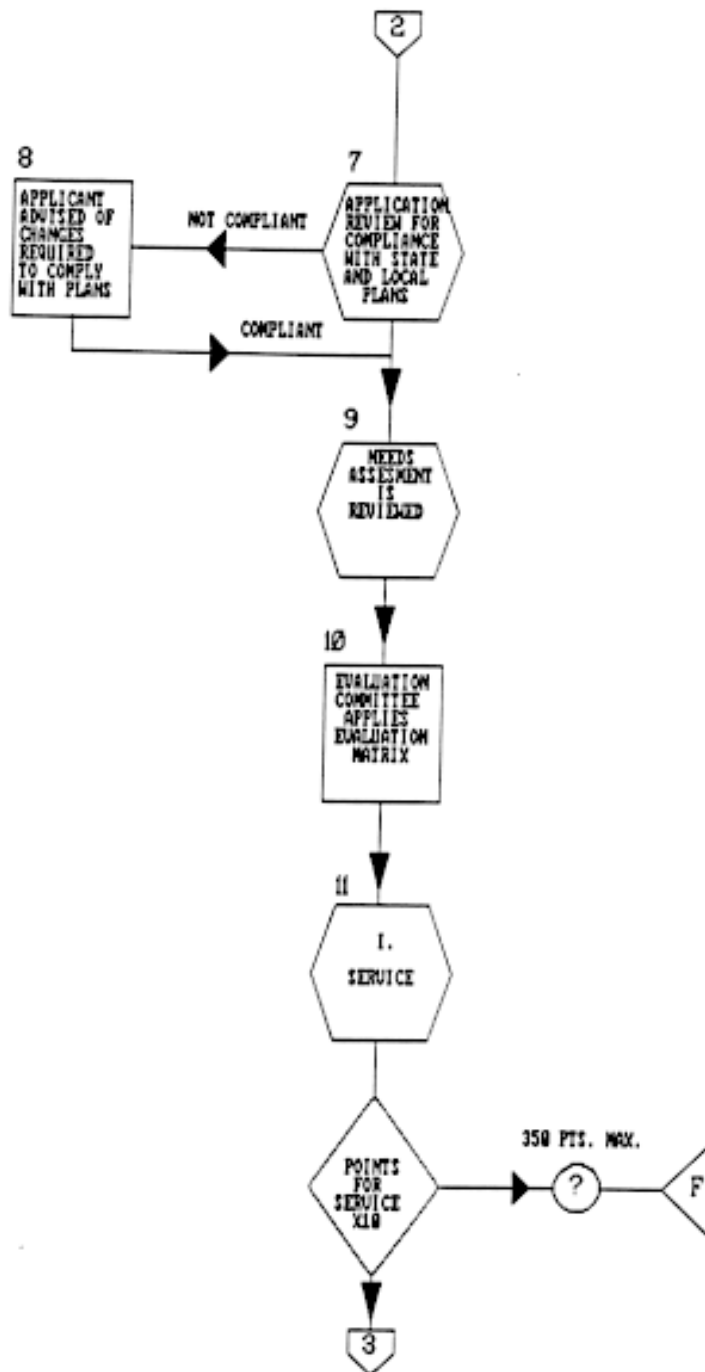
APPENDIX I – Committee Rules

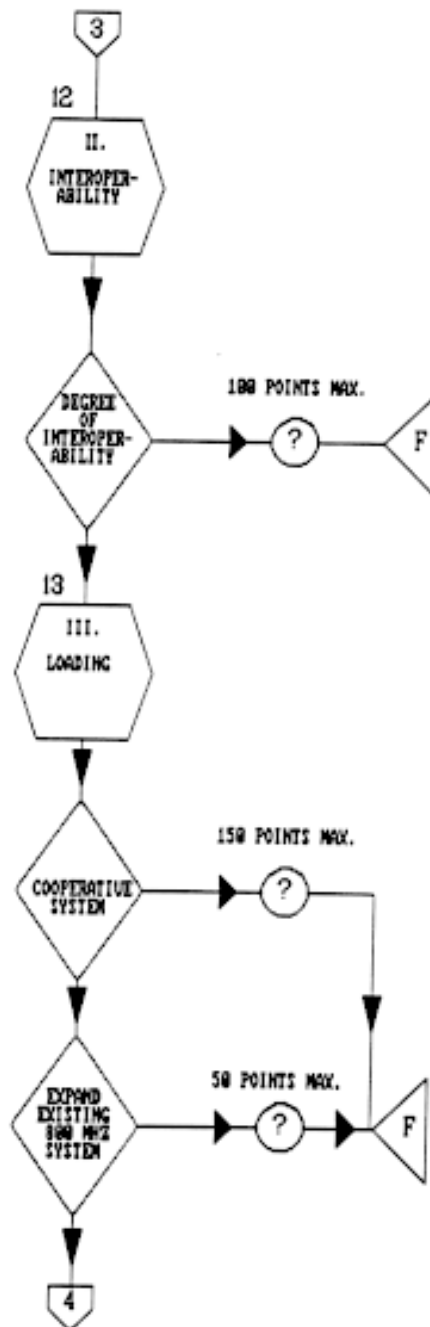
APPENDIX J – Participating Agencies

APPENDIX K – Correspondence

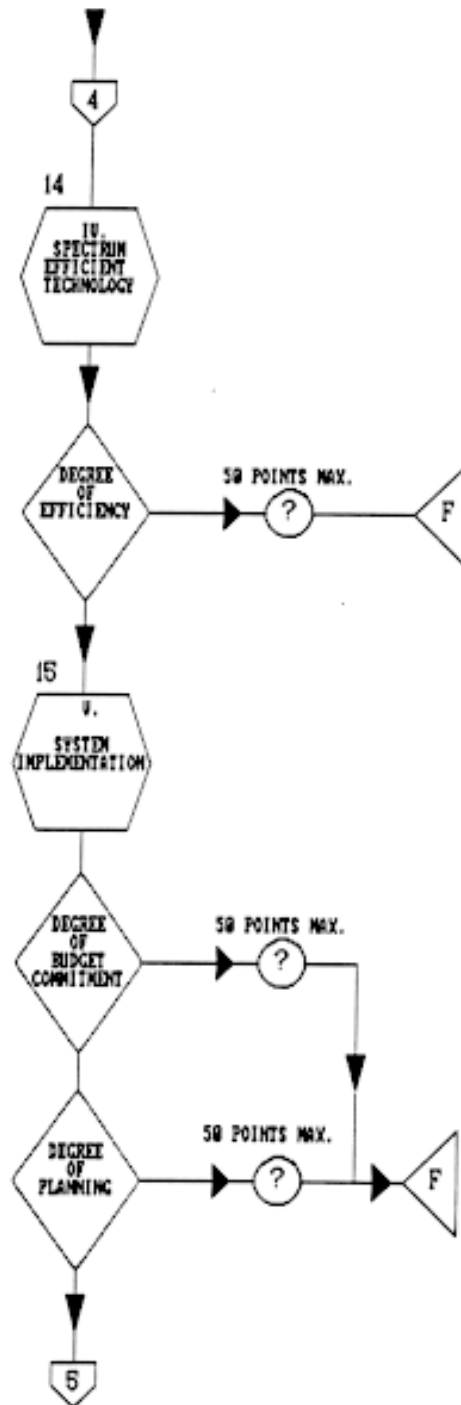
APPENDIX A - Evaluation Matrix

START HERE

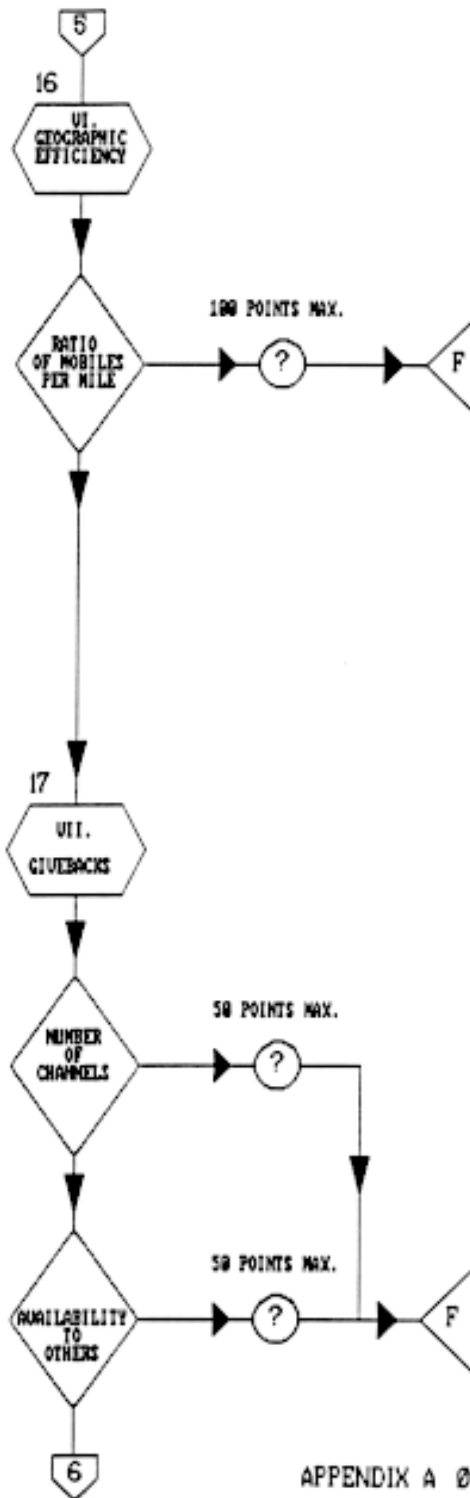




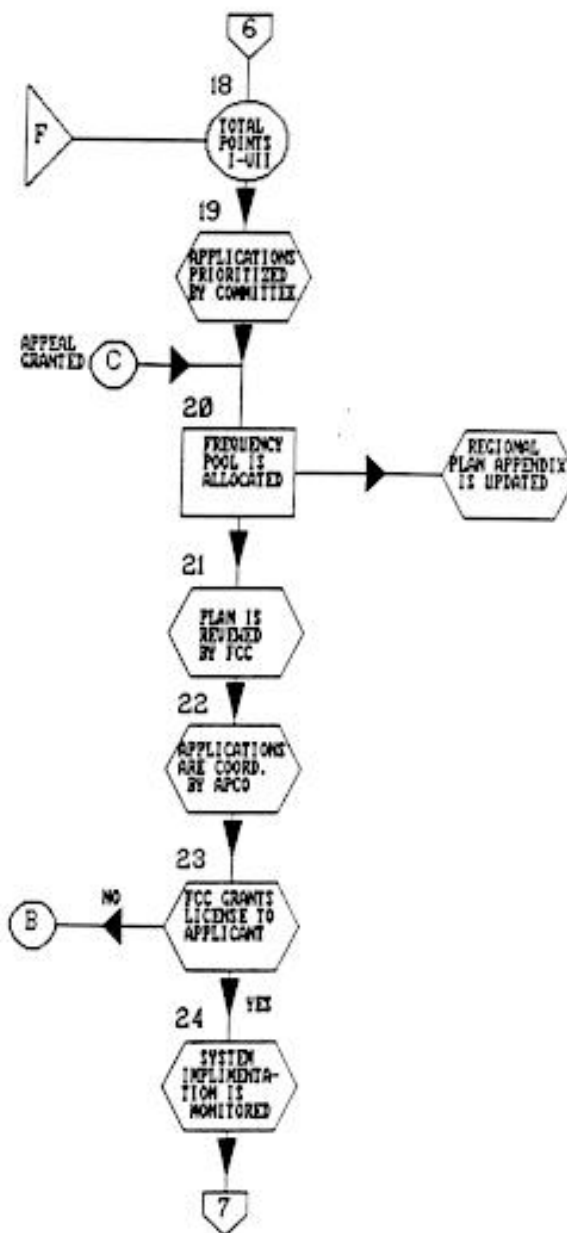
APPENDIX A 05/30/89 PAGE 3



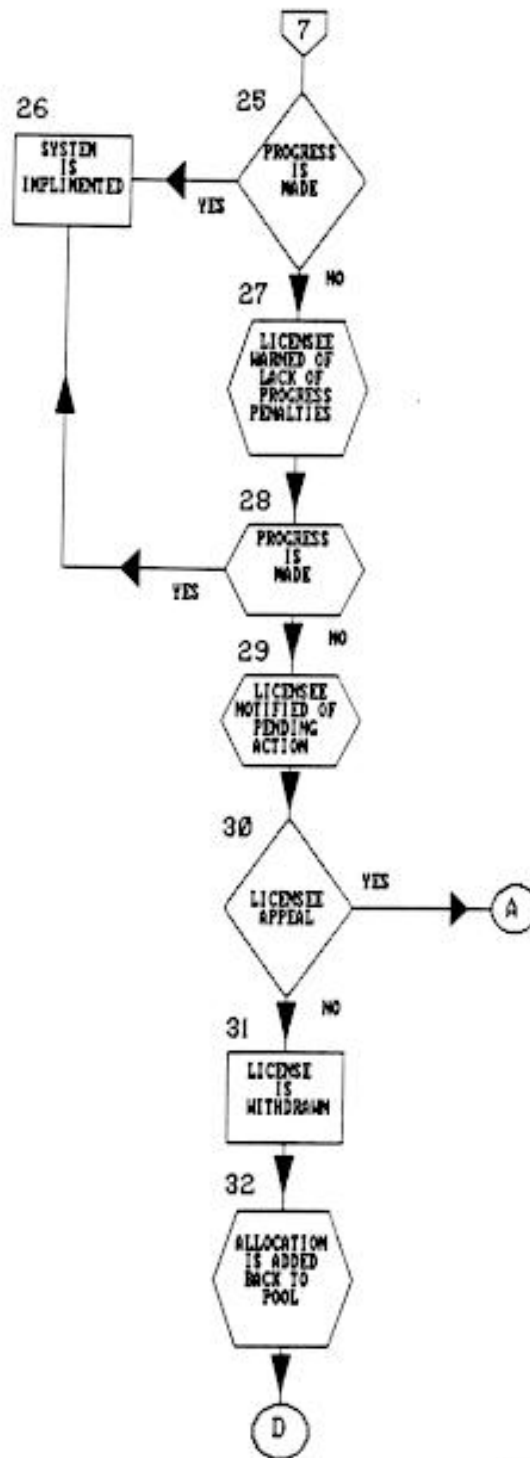
APPENDIX A 05/30/89 PAGE 4



APPENDIX A 07/11/89 PAGE 5

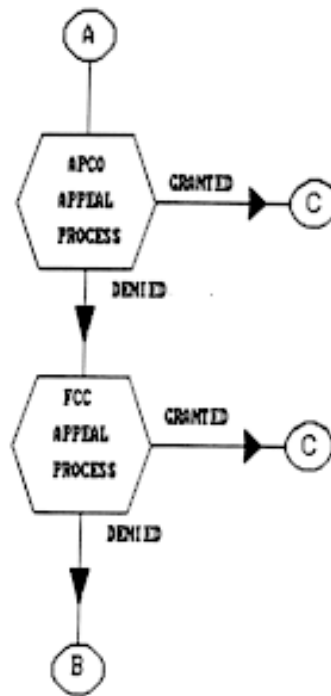


APPENDIX A 06/30/89 PAGE 6



APPENDIX A 05/30/89 PAGE 7

APPEAL PROCESS



APPENDIX A 05/30/89 PAGE 8

APPENDIX B - Point Assignment Criteria

Region 28 Plan, per
FCC Gen.Doc. 87-112

APPENDIX B

REGION 28 PLAN
(As defined in)
FCC Gen. Docket No. 87-112

APPENDIX B

CATEGORY I. SERVICE

FCC/PAR	SERVICE DESCRIPTION	*SA/SS (MIN)	*SA/MS (AVG)	*MA/MS (MAX)	POINT VALUE (AVG. x 10)
(90.17)	LOCAL GOVERNMENT:	5.9	11.7	16.6	117
	Transit systems	5.0	16.6	30.0	166
	Utility Operations	5.0	16.0	30.0	166
	School Boards	0.0	5.9	20.0	59
	Administration	0.0	8.9	25.0	89
	Maintenance	5.0	12.4	25.0	124
	Security Patrols	5.0	14.4	25.0	144
	Other Functions	0.0	6.9	25.0	69
(90.19)	POLICE: (Primary)	35.0	35.0	35.0	350
	(Auxiliary)	5.0	16.7	30.0	167
(90.21)	FIRE:	35.0	35.0	35.0	350
(90.23)	HIGHWAY:	10.0	21.4	30.0	214
(90.25)	FORESTRY: (Fire)	15.0	27.9	35.0	279
	(Conservation)	10.0	14.6	35.0	146
(90.35)	MEDICAL SERVICES:	4.5	7.0	11.0	70
	Hospitals	0.0	11.0	20.0	110
	Invalid Coach	0.0	5.6	20.0	56
	Physicians	0.0	4.5	10.0	45
(90.37)	RESCUE ORGANIZATIONS : (Basic & Advanced Life Support Systems)	35.5	35.0	35.0	350
(90.38)	PHYSICALLY HANDICAPPED:	0.0	7.3	20.0	73
(90.39)	VETERINARIANS:	0.0	2.2	5.0	22
(90.41)	DISASTER RELIEF ORG.:	5.0	11.6	20.0	116
(90.43)	SCHOOL BUSES:	3.8	8.4	14.3	84
	Private Under Contract	0.0	3.8	10.0	38
	Municipal Operation	0.0	7.2	20.0	72
	Part of OEM EVAC	5.0	14.3	35.0	143
(90.45)	BEACH PATROLS:	0.0	11.1	30.0	111
(90.47)	ISOLATED AREAS:	0.0	8.9	25.0	89
(90.49)	COMMUNICATIONS STANDBY:	0.0	8.2	25.0	82
(90.51)	REPAIR OF COMM. FAC.:	0.0	11.1	25.0	111

* SA/SS = Single Agency/Single Service

* SA/MS = Single Agency/Multiple Service

* MA/MS = Multiple Agency/Multiple Service

CATEGORY II. INTEROPERABILITY

This category measures the ability of the applicant to communicate with other governmental entities and services during times of emergency, without consideration given for the five common channels. The 100 points are awarded on the bases of ability to communicate with additional entities or services:

ADDITIONAL ENTITIES:	NUMBER OF POINTS:
ONE	20
TWO	40
THREE	60
FOUR	80
FIVE OR MORE	100

CATEGORY III. LOADING

PART 1:

Loading will consider the cooperative, multi-organization type systems awarding points based on 10 points per hundred mobiles of actual system loading:

NUMBER OF CHANNELS:	POTENTIAL UNIT LOADING:	NUMBER OF POINTS:
1 TO 4	300 UNITS	30
5 TO 9	900 UNITS	90
10 TO 14	1400 UNITS	140
15 OR MORE	1500 PLUS	150

PART 2:

Expansion to an existing system is awarded bonus points based on the minimum number of channels requested with the maximum loading at 10 points per channel, up to five channels:

NUMBER OF CHANNELS:	POTENTIAL UNIT LOADING:	NUMBER OF BONUS POINTS:
1	100	50
2	200	40
3	300	30
4	400	20
5 OR MORE	500 PLUS	10

CATEGORY IV. SPECTRUM EFFICIENT TECHNOLOGY

Applications are awarded points based on the type of technology utilized at 5 points per channel for conventional systems and 10 points per channel for trunking systems and is considered on bases of spectrum which offers maximum loading with minimum channels:

NUMBER OF CHANNELS:	POINTS FOR CONVENTIONAL:	POINTS FOR TRUNKING:
1	25	50
2	20	40
3	15	30
4	10	20
5 OR MORE	5	10

CATEGORY V. SYSTEM IMPLEMENTATION

If the applicant provides documentation of clear budgetary

commitment and documentation of complete plan for system implementation. The application will be awarded the entire 100 points. However, if the documentation does not clearly demonstrate total budget and planning commitment to a complete system then the application will receive a percentage of the total 100 points as determined by the Evaluation Subcommittee.

CATEGORY VI. GEOGRAPHIC EFFICIENCY

The application will be awarded a part of the 100 points based on two factors:

1. the total square-miles of proposed system coverage at a percentage ratio of MOBILES-PER-MILE, and
2. the potential channel reuse, with exceptions to "strip or ribbon" type systems, which will receive a fixed score of 75 points due to the difficulty in calculating efficiency of such systems.

Apply the following formulas:

1. [(square miles/10) / (square miles/mobiles) = % FACTOR]
2. [POINTS AWARD = % FACTOR * 50]

Example: A County Government entity requests a 5 channel system for a proposed system in a geographic area having 325 square miles and a

loading of 750 mobiles and portables. The system area of 325 square miles is divided by the 750 mobiles which is a ratio of .433, then divide a scale factor of 32.5 by the .433 ratio to arrive at percent factor of 75 % of the total points to be awarded which is 75% of 50 or 37.5 points. The other 50 points will be awarded based on the channel reuse potential [1 point per 10 square miles of covered area]. This example covers an area of 325 square miles. If we divide the 325 by 10 we will arrive at an award of 32.5 points for channel reuse. The points for this example re: 37.5 for mobiles-per-mile and 32.5 for channel reuse for a total of 70 points.

CATEGORY VII. GIVEBACKS

The points awarded or the number of channels given back and the extent of reuse by other entities will be determined by the amount of documentation provided by the applicant. The Core Committee will then determine a percentage based on the number of channels requested and the number of channels being given back and a prospect list for reuse provided by the local frequency advisor.

FILE - APPEND-B (wp)

APPENDIX C - Population in Regional Planning Area

APPENDIX C

REGION 28 PLAN (As defined in) FCC Gen. Docket No. 87-112

POPULATION IN THE REGIONAL PLANNING AREA 1988 & 2000

County (by State)	Population 1988	Population 2000	Change	Percent Change
<u>Delaware</u>				
Kent	108,050	129,900	21,850	20.2
New Castle	428,950	484,650	55,700	13.0
Sussex	114,400	140,200	25,800	22.6
<u>Total Delaware</u>	<u>651,400</u>	<u>753,750</u>	<u>102,350</u>	<u>15.7</u>
<u>New Jersey</u>				
Atlantic	208,542	260,100	51,558	24.7
Burlington	388,129	467,200	79,071	20.3
Camden	496,318	577,200	107,882	16.3
Cape May	94,160	113,000	18,840	20.0
Cumberland	137,571	151,500	13,929	10.1
Gloucester	213,043	249,100	36,057	16.9
Ocean	402,998	484,400	81,402	20.2
Salem	65,371	71,000	5,629	8.6
<u>Total New Jersey</u>	<u>2,006,132</u>	<u>2,373,500</u>	<u>394,368</u>	<u>18.0</u>
<u>Pennsylvania</u>				
Berks	317,194	342,506	25,312	7.9
Bradford	63,970	69,612	5,642	8.8
Bucks	508,576	538,480	29,904	5.8
Carbon	54,011	57,980	3,969	7.3
Chester	334,598	432,958	98,369	29.4
Columbia	61,832	63,130	1,298	2.0
Dauphin	235,811	286,464	50,653	21.5
Delaware	551,359	562,937	11,578	2.1
Lackawanna	223,977	228,680	4,683	2.1
Lancaster	381,348	485,456	104,108	27.3
Lebanon	111,272	125,993	11,472	10.3
Lehigh	276,507	298,572	22,065	8.0
Luzerne	336,380	343,443	7,063	2.1
Lycoming	117,131	119,131	2,459	2.1
Monroe	77,222	122,628	45,406	58.8
Montgomery	658,999	742,032	83,033	12.6
Montour	16,993	18,670	1,677	9.9

APPENDIX C

REGION 28 PLAN
(As defined in)
FCC Gen. Docket No. 87-112

POPULATION DENSITY OF COUNTIES IN THE REGIONAL PLANNING AREA
1988 & 2000

County (by State)	Population 1988	Population 2000	Change	Percent Change
Northampton	230,813	259,895	29,082	12.6
Northumberland	100,211	102,315	2,104	2.1
Philadelphia	1,646,713	1,681,294	34,581	2.1
Pike	20,584	34,286	13,702	66.6
Schuylkill	157,681	160,992	3,311	2.1
Sullivan	6,202	6,332	130	2.1
Susquehanna	38,979	44,912	5,933	15.3
Tioga	40,286	41,132	846	2.1
Wayne	37,797	52,084	14,287	37.8
Wyoming	27,344	32,225	4,881	17.9
York	322,391	373,167	50,776	15.7
<u>Total Pennsylvania</u>	<u>6,956,172</u>	<u>7,627,265</u>	<u>671,593</u>	<u>9.7</u>
<u>Total Area</u>	<u>9,613,704</u>	<u>10,754,515</u>	<u>1,168,311</u>	<u>12.0</u>

Source: Delaware Development Office, Business Statistics Section (State of Delaware), New Jersey Office of Demographic and Economic Analysis (New Jersey), U.S. Department of Commerce, Bureau of Census (Pennsylvania).

File - APPEND-C (WP)

APPENDIX D - Population Density in Regional Planning Area

Region 28 Plan, per
FCC Gen.Doc. 87-112

APPENDIX D

REGION 28 PLAN (As defined in) FCC Gen. Docket No. 87-112

POPULATION DENSITY OF COUNTIES IN THE REGIONAL PLANNING AREA 1988 & 2000

County (by State)	Square Miles	People per Square Mile	
		1988	2000
<u>Delaware</u>			
Kent	595	182	218
New Castle	437	982	1,109
Sussex	946	121	148
<u>Total Delaware</u>	1,978	329	381
<u>New Jersey</u>			
Atlantic	567	368	459
Burlington	818	475	571
Camden	222	2,236	2,600
Cape May	263	358	430
Cumberland	504	273	301
Gloucester	328	649	760
Ocean	637	633	760
Salem	351	186	202
<u>Total New Jersey</u>	3,690	544	643
<u>Pennsylvania</u>			
Berks	862	368	397
Bradford	1,148	56	61
Bucks	614	828	877
Carbon	404	134	744
Chester	761	440	569
Columbia	484	128	130
Dauphin	518	455	553
Delaware	184	2,997	3,059
Lackawanna	454	493	504
Lancaster	946	403	513
Lebanon	363	307	347
Lehigh	348	795	858
Luzerne	886	380	388
Lycoming	1,215	96	98
Monroe	611	126	201
Montgomery	496	1,329	1,496
Montour	130	131	144

REGION 28 PLAN
(As defined in)
FCC Gen. Docket No. 87-112

POPULATION DENSITY OF COUNTIES IN THE REGIONAL PLANNING AREA
1988 & 2000

County (by State)	Square Miles	People per Square Mile	
		1988	2000
Northampton	376	614	691
Northumberland	453	221	226
Philadelphia	129	12,765	13,080
Pike	542	38	63
Schuylkill	784	201	205
Sullivan	478	13	13
Susquehanna	833	47	54
Tioga	1,146	35	36
Wayne	741	51	70
Wyoming	398	69	81
York	909	346	411
<u>Total Pennsylvania</u>	17,213	404	443
<u>Total Area</u>	22,881	420	470

Source: Delaware Development Office, Business Statistics Section (State of Delaware), New Jersey Office of Demographic and Economic Analysis (New Jersey), U.S. Department of Commerce, Bureau of Census (Pennsylvania).

APPENDIX E - Regional Planning Area Map



89 JUL 27 AM 10:52

July 21, 1989

Mr. Martin G. Ficke, Director
Secretary for Region 28
County of Bucks
Department of Communications
Administration Building
Broad & Court Streets
Doylestown, Pennsylvania 18901


Dear Mr. Ficke:

Please consider this letter our written authorization for you to reproduce one hundred (100) copies of our map No: 207-Delaware, 228-New Jersey, 236-Pennsylvania, and our County/Town-Middle Atlantic United States Map. Our normal copyright fee has been waived in this instance; however, our mandatory copyright line must remain on all reproductions.

If additional copies are required another waiver must be obtained.

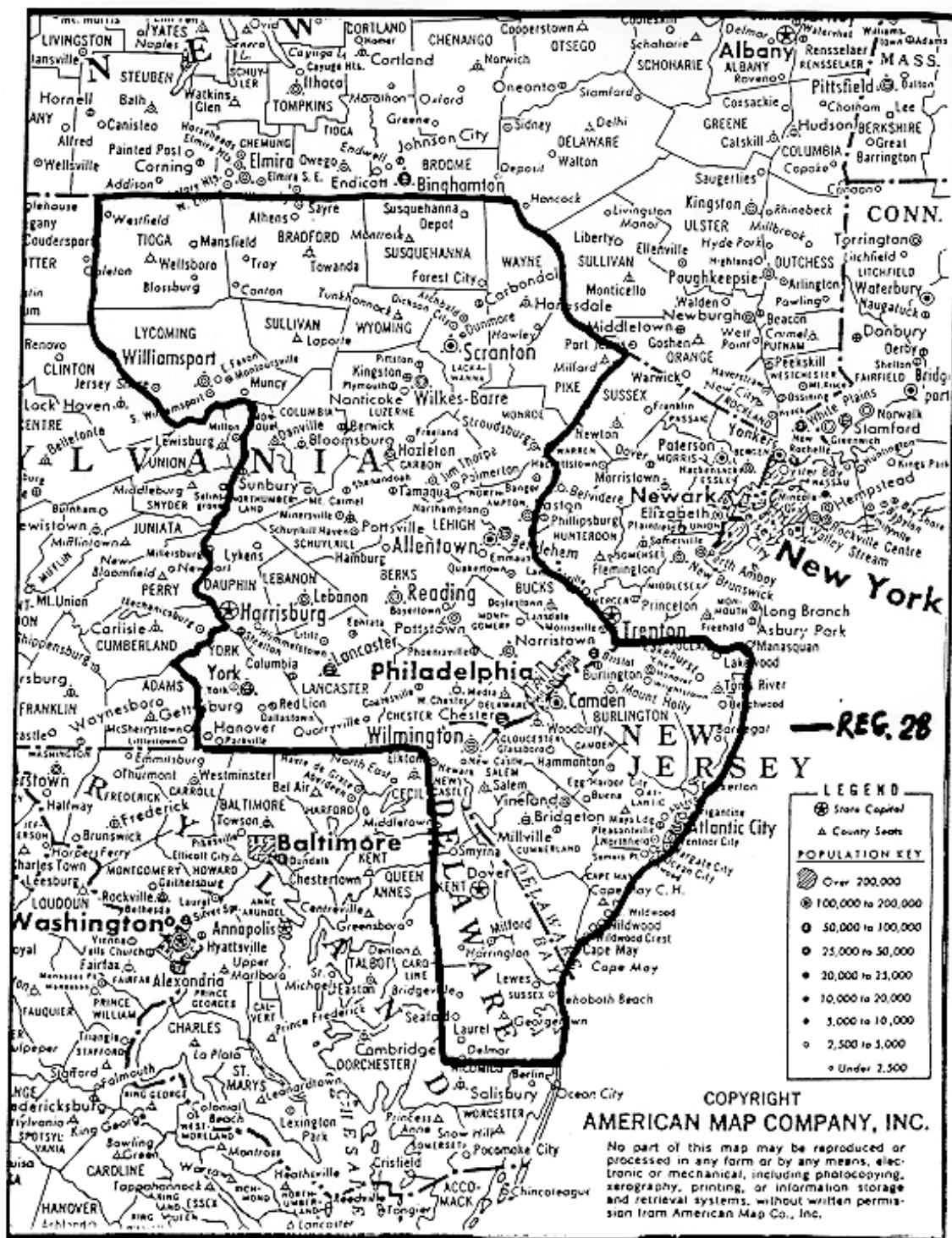
Trusting we have been of assistance to you, we are

Very truly yours,



(Mrs.) Kathleen Roche
Copyright Division

46-35 54th Road, Maspeth, New York 11378 • (718) 784-0055 • Telex: 968126 • Cable: AMERMAP



APPENDIX F1- FREQUENCY ASSIGNMENT METHODOLOGY

INTRODUCTION:

The frequency assignment methodology used is a two stage process. The first stage is to assign channels, to the degree possible, to all eligibles who have applied for them in accordance with the plan. The second stage is to create frequency pools to be used by future applicants for channels which satisfy the coverage and interference parameters to be defined later in this section.

DESIRED COVERAGE:

The desired coverage of a system is considered to be, as a maximum, three (3) miles outside of the applicant's jurisdiction. The maximum desired mean signal strength at this contour shall not exceed +40dbu (+40db above one microvolt per meter). In order to allow for practical system design, the 3 mile pad may be altered on a case-by-case basis, and the maximum coverage radius in all cases shall not exceed five (5) miles.

CO-CHANNEL INTERFERENCE:

Co-channel assignments will be made when it is determined that the two or more systems will create a signal strength of +5dbu or less anywhere within their co-channel partner's boundary.

ADJACENT CHANNEL INTERFERENCE:

Adjacent channel assignments will be made when it is determined that the two or more systems will create a signal strength of +25dbu or less anywhere within their adjacent channel partner's boundary.

MISCELLANEOUS CONSIDERATIONS:

for practical engineering reasons in the area of transmitter combining, frequency assignments for the same site, for the same applicant, will be spaced 0.25 MHZ apart, to the degree possible.

COMPUTER MODEL:

The computer propagation model used to calculate the desired mean signal strength is Okumura/Hata. This model has been shown to provide the most accurate results in this frequency band.

COMPUTER AIDED ASSIGNMENTS:

A computer program is used to do the many calculations and iterations required to solve an otherwise impossible task of efficient channel usage.

Inputs to the program include the applicant's identification, location, coverage requirements and number of channels. The computer will take all of the inputs and find, if possible, a solution of specific channel assignments which meet the coverage and interference parameters stated above using the minimum number of channels.

Following this stage, future assignments are considered by creating compatible pools of channels based on growth projections of population.

APPENDIX F2- Post Rebanding Channel Assignment Matrix

State of Delaware Allotments by Licensee and Location

APPENDIX F-2

STATE OF DELAWARE ALLOTMENTS BY LICENSEE

POST-REBANDING			LOCATION			LICENSEE	
CH. NO.	BASE TX	MOB. TX	CITY/SITE	COUNTY	ST	CALL SIGN	AGENCY
5	851.0750	806.0750	DOVER	KENT	DE	WPIZ596	DELAWARE, STATE OF
49	851.6500	806.6500	DOVER	KENT	DE	WPIZ596	DELAWARE, STATE OF
51	851.6750	806.6750	DOVER	KENT	DE	WPIZ596	DELAWARE, STATE OF
85	852.1250	807.1250	DOVER	KENT	DE	WPIZ596	DELAWARE, STATE OF
125	852.6500	807.6500	DOVER	KENT	DE	WPIZ596	DELAWARE, STATE OF
127	852.6750	807.6750	DOVER	KENT	DE	WPIZ596	DELAWARE, STATE OF
149	852.9500	807.9500	DOVER	KENT	DE	WPIZ596	DELAWARE, STATE OF
203	853.6500	808.6500	DOVER	KENT	DE	WPIZ596	DELAWARE, STATE OF
211	853.7500	808.7500	DOVER	KENT	DE	WPIZ596	DELAWARE, STATE OF
223	853.9000	808.9000	DOVER	KENT	DE	WPIZ596	DELAWARE, STATE OF
5	851.0750	806.0750	DOVER	KENT	DE	WQDN677	DELAWARE, STATE OF
5	851.0750	806.0750	DOVER	KENT	DE	WQDN677	DELAWARE, STATE OF
49	851.6500	806.6500	DOVER	KENT	DE	WQDN677	DELAWARE, STATE OF
49	851.6500	806.6500	DOVER	KENT	DE	WQDN677	DELAWARE, STATE OF
51	851.6750	806.6750	DOVER	KENT	DE	WQDN677	DELAWARE, STATE OF
51	851.6750	806.6750	DOVER	KENT	DE	WQDN677	DELAWARE, STATE OF
85	852.1250	807.1250	DOVER	KENT	DE	WQDN677	DELAWARE, STATE OF
85	852.1250	807.1250	DOVER	KENT	DE	WQDN677	DELAWARE, STATE OF
125	852.6500	807.6500	DOVER	KENT	DE	WQDN677	DELAWARE, STATE OF
125	852.6500	807.6500	DOVER	KENT	DE	WQDN677	DELAWARE, STATE OF
127	852.6750	807.6750	DOVER	KENT	DE	WQDN677	DELAWARE, STATE OF
127	852.6750	807.6750	DOVER	KENT	DE	WQDN677	DELAWARE, STATE OF
149	852.9500	807.9500	DOVER	KENT	DE	WQDN677	DELAWARE, STATE OF
149	852.9500	807.9500	DOVER	KENT	DE	WQDN677	DELAWARE, STATE OF
203	853.6500	808.6500	DOVER	KENT	DE	WQDN677	DELAWARE, STATE OF
203	853.6500	808.6500	DOVER	KENT	DE	WQDN677	DELAWARE, STATE OF
211	853.7500	808.7500	DOVER	KENT	DE	WQDN677	DELAWARE, STATE OF
211	853.7500	808.7500	DOVER	KENT	DE	WQDN677	DELAWARE, STATE OF
223	853.9000	808.9000	DOVER	KENT	DE	WQDN677	DELAWARE, STATE OF
223	853.9000	808.9000	DOVER	KENT	DE	WQDN677	DELAWARE, STATE OF
5	851.0750	806.0750	FELTON	KENT	DE	WPIZ596	DELAWARE, STATE OF
49	851.6500	806.6500	FELTON	KENT	DE	WPIZ596	DELAWARE, STATE OF
51	851.6750	806.6750	FELTON	KENT	DE	WPIZ596	DELAWARE, STATE OF
85	852.1250	807.1250	FELTON	KENT	DE	WPIZ596	DELAWARE, STATE OF
125	852.6500	807.6500	FELTON	KENT	DE	WPIZ596	DELAWARE, STATE OF
127	852.6750	807.6750	FELTON	KENT	DE	WPIZ596	DELAWARE, STATE OF
149	852.9500	807.9500	FELTON	KENT	DE	WPIZ596	DELAWARE, STATE OF
203	853.6500	808.6500	FELTON	KENT	DE	WPIZ596	DELAWARE, STATE OF
211	853.7500	808.7500	FELTON	KENT	DE	WPIZ596	DELAWARE, STATE OF
223	853.9000	808.9000	FELTON	KENT	DE	WPIZ596	DELAWARE, STATE OF
5	851.0750	806.0750	HARRINGTON	KENT	DE	WPIZ596	DELAWARE, STATE OF
5	851.0750	806.0750	HARRINGTON	KENT	DE	WPIZ596	DELAWARE, STATE OF
49	851.6500	806.6500	HARRINGTON	KENT	DE	WPIZ596	DELAWARE, STATE OF
49	851.6500	806.6500	HARRINGTON	KENT	DE	WPIZ596	DELAWARE, STATE OF
51	851.6750	806.6750	HARRINGTON	KENT	DE	WPIZ596	DELAWARE, STATE OF

STATE OF DELAWARE ALLOTMENTS BY LICENSEE

POST-REBANDING			LOCATION			LICENSEE	
CH. NO.	BASE TX	MOB. TX	CITY/SITE	COUNTY	ST	CALL SIGN	AGENCY
51	851.6750	806.6750	HARRINGTON	KENT	DE	WPIZ596	DELAWARE, STATE OF
85	852.1250	807.1250	HARRINGTON	KENT	DE	WPIZ596	DELAWARE, STATE OF
85	852.1250	807.1250	HARRINGTON	KENT	DE	WPIZ596	DELAWARE, STATE OF
125	852.6500	807.6500	HARRINGTON	KENT	DE	WPIZ596	DELAWARE, STATE OF
125	852.6500	807.6500	HARRINGTON	KENT	DE	WPIZ596	DELAWARE, STATE OF
127	852.6750	807.6750	HARRINGTON	KENT	DE	WPIZ596	DELAWARE, STATE OF
127	852.6750	807.6750	HARRINGTON	KENT	DE	WPIZ596	DELAWARE, STATE OF
149	852.9500	807.9500	HARRINGTON	KENT	DE	WPIZ596	DELAWARE, STATE OF
149	852.9500	807.9500	HARRINGTON	KENT	DE	WPIZ596	DELAWARE, STATE OF
203	853.6500	808.6500	HARRINGTON	KENT	DE	WPIZ596	DELAWARE, STATE OF
203	853.6500	808.6500	HARRINGTON	KENT	DE	WPIZ596	DELAWARE, STATE OF
211	853.7500	808.7500	HARRINGTON	KENT	DE	WPIZ596	DELAWARE, STATE OF
211	853.7500	808.7500	HARRINGTON	KENT	DE	WPIZ596	DELAWARE, STATE OF
223	853.9000	808.9000	HARRINGTON	KENT	DE	WPIZ596	DELAWARE, STATE OF
223	853.9000	808.9000	HARRINGTON	KENT	DE	WPIZ596	DELAWARE, STATE OF
5	851.0750	806.0750	HARTLY	KENT	DE	WPIZ596	DELAWARE, STATE OF
5	851.0750	806.0750	HARTLY	KENT	DE	WPIZ596	DELAWARE, STATE OF
49	851.6500	806.6500	HARTLY	KENT	DE	WPIZ596	DELAWARE, STATE OF
49	851.6500	806.6500	HARTLY	KENT	DE	WPIZ596	DELAWARE, STATE OF
51	851.6750	806.6750	HARTLY	KENT	DE	WPIZ596	DELAWARE, STATE OF
51	851.6750	806.6750	HARTLY	KENT	DE	WPIZ596	DELAWARE, STATE OF
85	852.1250	807.1250	HARTLY	KENT	DE	WPIZ596	DELAWARE, STATE OF
85	852.1250	807.1250	HARTLY	KENT	DE	WPIZ596	DELAWARE, STATE OF
125	852.6500	807.6500	HARTLY	KENT	DE	WPIZ596	DELAWARE, STATE OF
125	852.6500	807.6500	HARTLY	KENT	DE	WPIZ596	DELAWARE, STATE OF
127	852.6750	807.6750	HARTLY	KENT	DE	WPIZ596	DELAWARE, STATE OF
127	852.6750	807.6750	HARTLY	KENT	DE	WPIZ596	DELAWARE, STATE OF
149	852.9500	807.9500	HARTLY	KENT	DE	WPIZ596	DELAWARE, STATE OF
149	852.9500	807.9500	HARTLY	KENT	DE	WPIZ596	DELAWARE, STATE OF
203	853.6500	808.6500	HARTLY	KENT	DE	WPIZ596	DELAWARE, STATE OF
203	853.6500	808.6500	HARTLY	KENT	DE	WPIZ596	DELAWARE, STATE OF
211	853.7500	808.7500	HARTLY	KENT	DE	WPIZ596	DELAWARE, STATE OF
211	853.7500	808.7500	HARTLY	KENT	DE	WPIZ596	DELAWARE, STATE OF
223	853.9000	808.9000	HARTLY	KENT	DE	WPIZ596	DELAWARE, STATE OF
223	853.9000	808.9000	HARTLY	KENT	DE	WPIZ596	DELAWARE, STATE OF
12	851.1625	806.1625	HARTLY	KENT	DE	WPVW540	DELAWARE, STATE OF
58	851.7625	806.7625	HARTLY	KENT	DE	WPVW540	DELAWARE, STATE OF
151	852.9750	807.9750	HARTLY	KENT	DE	WPVW540	DELAWARE, STATE OF
200	853.6125	808.6125	HARTLY	KENT	DE	WPVW540	DELAWARE, STATE OF
220	853.8625	808.8625	HARTLY	KENT	DE	WPVW540	DELAWARE, STATE OF
12	851.1625	806.1625	HARTLY	KENT	DE	WPWM311	DELAWARE, STATE OF
12	851.1625	806.1625	HARTLY	KENT	DE	WPWM311	DELAWARE, STATE OF
58	851.7625	806.7625	HARTLY	KENT	DE	WPWM311	DELAWARE, STATE OF
58	851.7625	806.7625	HARTLY	KENT	DE	WPWM311	DELAWARE, STATE OF
151	852.9750	807.9750	HARTLY	KENT	DE	WPWM311	DELAWARE, STATE OF

STATE OF DELAWARE ALLOTMENTS BY LICENSEE

POST-REBANDING			LOCATION			LICENSEE	
CH. NO.	BASE TX	MOB. TX	CITY/SITE	COUNTY	ST	CALL SIGN	AGENCY
151	852.9750	807.9750	HARTLY	KENT	DE	WPWM311	DELAWARE, STATE OF
200	853.6125	808.6125	HARTLY	KENT	DE	WPWM311	DELAWARE, STATE OF
200	853.6125	808.6125	HARTLY	KENT	DE	WPWM311	DELAWARE, STATE OF
220	853.8625	808.8625	HARTLY	KENT	DE	WPWM311	DELAWARE, STATE OF
220	853.8625	808.8625	HARTLY	KENT	DE	WPWM311	DELAWARE, STATE OF
5	851.0750	806.0750	WOODSIDE	KENT	DE	WQDN677	DELAWARE, STATE OF
5	851.0750	806.0750	WOODSIDE	KENT	DE	WQDN677	DELAWARE, STATE OF
49	851.6500	806.6500	WOODSIDE	KENT	DE	WQDN677	DELAWARE, STATE OF
49	851.6500	806.6500	WOODSIDE	KENT	DE	WQDN677	DELAWARE, STATE OF
51	851.6750	806.6750	WOODSIDE	KENT	DE	WQDN677	DELAWARE, STATE OF
51	851.6750	806.6750	WOODSIDE	KENT	DE	WQDN677	DELAWARE, STATE OF
85	852.1250	807.1250	WOODSIDE	KENT	DE	WQDN677	DELAWARE, STATE OF
85	852.1250	807.1250	WOODSIDE	KENT	DE	WQDN677	DELAWARE, STATE OF
125	852.6500	807.6500	WOODSIDE	KENT	DE	WQDN677	DELAWARE, STATE OF
125	852.6500	807.6500	WOODSIDE	KENT	DE	WQDN677	DELAWARE, STATE OF
127	852.6750	807.6750	WOODSIDE	KENT	DE	WQDN677	DELAWARE, STATE OF
127	852.6750	807.6750	WOODSIDE	KENT	DE	WQDN677	DELAWARE, STATE OF
149	852.9500	807.9500	WOODSIDE	KENT	DE	WQDN677	DELAWARE, STATE OF
149	852.9500	807.9500	WOODSIDE	KENT	DE	WQDN677	DELAWARE, STATE OF
203	853.6500	808.6500	WOODSIDE	KENT	DE	WQDN677	DELAWARE, STATE OF
203	853.6500	808.6500	WOODSIDE	KENT	DE	WQDN677	DELAWARE, STATE OF
211	853.7500	808.7500	WOODSIDE	KENT	DE	WQDN677	DELAWARE, STATE OF
211	853.7500	808.7500	WOODSIDE	KENT	DE	WQDN677	DELAWARE, STATE OF
223	853.9000	808.9000	WOODSIDE	KENT	DE	WQDN677	DELAWARE, STATE OF
223	853.9000	808.9000	WOODSIDE	KENT	DE	WQDN677	DELAWARE, STATE OF
18	851.2375	806.2375	CHESAPEAKE	NEW CASTLE	DE	WPSI864	DELAWARE, STATE OF
18	851.2375	806.2375	CHESAPEAKE	NEW CASTLE	DE	WPSI864	DELAWARE, STATE OF
38	851.4875	806.4875	CHESAPEAKE	NEW CASTLE	DE	WPSI864	DELAWARE, STATE OF
38	851.4875	806.4875	CHESAPEAKE	NEW CASTLE	DE	WPSI864	DELAWARE, STATE OF
42	851.5625	806.5625	CHESAPEAKE	NEW CASTLE	DE	WPSI864	DELAWARE, STATE OF
42	851.5625	806.5625	CHESAPEAKE	NEW CASTLE	DE	WPSI864	DELAWARE, STATE OF
55	851.7250	806.7250	CHESAPEAKE	NEW CASTLE	DE	WPSI864	DELAWARE, STATE OF
55	851.7250	806.7250	CHESAPEAKE	NEW CASTLE	DE	WPSI864	DELAWARE, STATE OF
78	852.0375	807.0375	CHESAPEAKE	NEW CASTLE	DE	WPSI864	DELAWARE, STATE OF
78	852.0375	807.0375	CHESAPEAKE	NEW CASTLE	DE	WPSI864	DELAWARE, STATE OF
94	852.2375	807.2375	CHESAPEAKE	NEW CASTLE	DE	WPSI864	DELAWARE, STATE OF
94	852.2375	807.2375	CHESAPEAKE	NEW CASTLE	DE	WPSI864	DELAWARE, STATE OF
114	852.4875	807.4875	CHESAPEAKE	NEW CASTLE	DE	WPSI864	DELAWARE, STATE OF
114	852.4875	807.4875	CHESAPEAKE	NEW CASTLE	DE	WPSI864	DELAWARE, STATE OF
130	852.7125	807.7125	CHESAPEAKE	NEW CASTLE	DE	WPSI864	DELAWARE, STATE OF
130	852.7125	807.7125	CHESAPEAKE	NEW CASTLE	DE	WPSI864	DELAWARE, STATE OF
132	852.7375	807.7375	CHESAPEAKE	NEW CASTLE	DE	WPSI864	DELAWARE, STATE OF
132	852.7375	807.7375	CHESAPEAKE	NEW CASTLE	DE	WPSI864	DELAWARE, STATE OF
168	853.2125	808.2125	CHESAPEAKE	NEW CASTLE	DE	WPSI864	DELAWARE, STATE OF
168	853.2125	808.2125	CHESAPEAKE	NEW CASTLE	DE	WPSI864	DELAWARE, STATE OF

STATE OF DELAWARE ALLOTMENTS BY LICENSEE

POST-REBANDING			LOCATION			LICENSEE	
CH. NO.	BASE TX	MOB. TX	CITY/SITE	COUNTY	ST	CALL SIGN	AGENCY
182	853.3875	808.3875	CHESAPEAKE	NEW CASTLE	DE	WPSI864	DELAWARE, STATE OF
182	853.3875	808.3875	CHESAPEAKE	NEW CASTLE	DE	WPSI864	DELAWARE, STATE OF
208	853.7125	808.7125	CHESAPEAKE	NEW CASTLE	DE	WPSI864	DELAWARE, STATE OF
208	853.7125	808.7125	CHESAPEAKE	NEW CASTLE	DE	WPSI864	DELAWARE, STATE OF
226	853.9375	808.9375	CHESAPEAKE	NEW CASTLE	DE	WPSI864	DELAWARE, STATE OF
226	853.9375	808.9375	CHESAPEAKE	NEW CASTLE	DE	WPSI864	DELAWARE, STATE OF
228	853.9625	808.9625	CHESAPEAKE	NEW CASTLE	DE	WPSI864	DELAWARE, STATE OF
228	853.9625	808.9625	CHESAPEAKE	NEW CASTLE	DE	WPSI864	DELAWARE, STATE OF
18	851.2375	806.2375	CLAYMONT	NEW CASTLE	DE	WPSI864	DELAWARE, STATE OF
18	851.2375	806.2375	CLAYMONT	NEW CASTLE	DE	WPSI864	DELAWARE, STATE OF
18	851.2375	806.2375	CLAYMONT	NEW CASTLE	DE	WPSI864	DELAWARE, STATE OF
38	851.4875	806.4875	CLAYMONT	NEW CASTLE	DE	WPSI864	DELAWARE, STATE OF
38	851.4875	806.4875	CLAYMONT	NEW CASTLE	DE	WPSI864	DELAWARE, STATE OF
38	851.4875	806.4875	CLAYMONT	NEW CASTLE	DE	WPSI864	DELAWARE, STATE OF
42	851.5625	806.5625	CLAYMONT	NEW CASTLE	DE	WPSI864	DELAWARE, STATE OF
42	851.5625	806.5625	CLAYMONT	NEW CASTLE	DE	WPSI864	DELAWARE, STATE OF
42	851.5625	806.5625	CLAYMONT	NEW CASTLE	DE	WPSI864	DELAWARE, STATE OF
55	851.7250	806.7250	CLAYMONT	NEW CASTLE	DE	WPSI864	DELAWARE, STATE OF
55	851.7250	806.7250	CLAYMONT	NEW CASTLE	DE	WPSI864	DELAWARE, STATE OF
55	851.7250	806.7250	CLAYMONT	NEW CASTLE	DE	WPSI864	DELAWARE, STATE OF
78	852.0375	807.0375	CLAYMONT	NEW CASTLE	DE	WPSI864	DELAWARE, STATE OF
78	852.0375	807.0375	CLAYMONT	NEW CASTLE	DE	WPSI864	DELAWARE, STATE OF
78	852.0375	807.0375	CLAYMONT	NEW CASTLE	DE	WPSI864	DELAWARE, STATE OF
94	852.2375	807.2375	CLAYMONT	NEW CASTLE	DE	WPSI864	DELAWARE, STATE OF
94	852.2375	807.2375	CLAYMONT	NEW CASTLE	DE	WPSI864	DELAWARE, STATE OF
94	852.2375	807.2375	CLAYMONT	NEW CASTLE	DE	WPSI864	DELAWARE, STATE OF
114	852.4875	807.4875	CLAYMONT	NEW CASTLE	DE	WPSI864	DELAWARE, STATE OF
114	852.4875	807.4875	CLAYMONT	NEW CASTLE	DE	WPSI864	DELAWARE, STATE OF
114	852.4875	807.4875	CLAYMONT	NEW CASTLE	DE	WPSI864	DELAWARE, STATE OF
130	852.7125	807.7125	CLAYMONT	NEW CASTLE	DE	WPSI864	DELAWARE, STATE OF
130	852.7125	807.7125	CLAYMONT	NEW CASTLE	DE	WPSI864	DELAWARE, STATE OF
130	852.7125	807.7125	CLAYMONT	NEW CASTLE	DE	WPSI864	DELAWARE, STATE OF
132	852.7375	807.7375	CLAYMONT	NEW CASTLE	DE	WPSI864	DELAWARE, STATE OF
132	852.7375	807.7375	CLAYMONT	NEW CASTLE	DE	WPSI864	DELAWARE, STATE OF
132	852.7375	807.7375	CLAYMONT	NEW CASTLE	DE	WPSI864	DELAWARE, STATE OF
168	853.2125	808.2125	CLAYMONT	NEW CASTLE	DE	WPSI864	DELAWARE, STATE OF
168	853.2125	808.2125	CLAYMONT	NEW CASTLE	DE	WPSI864	DELAWARE, STATE OF
168	853.2125	808.2125	CLAYMONT	NEW CASTLE	DE	WPSI864	DELAWARE, STATE OF
182	853.3875	808.3875	CLAYMONT	NEW CASTLE	DE	WPSI864	DELAWARE, STATE OF
182	853.3875	808.3875	CLAYMONT	NEW CASTLE	DE	WPSI864	DELAWARE, STATE OF
182	853.3875	808.3875	CLAYMONT	NEW CASTLE	DE	WPSI864	DELAWARE, STATE OF
208	853.7125	808.7125	CLAYMONT	NEW CASTLE	DE	WPSI864	DELAWARE, STATE OF
208	853.7125	808.7125	CLAYMONT	NEW CASTLE	DE	WPSI864	DELAWARE, STATE OF
208	853.7125	808.7125	CLAYMONT	NEW CASTLE	DE	WPSI864	DELAWARE, STATE OF
226	853.9375	808.9375	CLAYMONT	NEW CASTLE	DE	WPSI864	DELAWARE, STATE OF

STATE OF DELAWARE ALLOTMENTS BY LICENSEE

POST-REBANDING			LOCATION			LICENSEE	
CH. NO.	BASE TX	MOB. TX	CITY/SITE	COUNTY	ST	CALL SIGN	AGENCY
226	853.9375	808.9375	CLAYMONT	NEW CASTLE	DE	WPSI864	DELAWARE, STATE OF
226	853.9375	808.9375	CLAYMONT	NEW CASTLE	DE	WPSI864	DELAWARE, STATE OF
228	853.9625	808.9625	CLAYMONT	NEW CASTLE	DE	WPSI864	DELAWARE, STATE OF
228	853.9625	808.9625	CLAYMONT	NEW CASTLE	DE	WPSI864	DELAWARE, STATE OF
228	853.9625	808.9625	CLAYMONT	NEW CASTLE	DE	WPSI864	DELAWARE, STATE OF
18	851.2375	806.2375	Claymont	NEW CASTLE	DE	WPVW537	DELAWARE, STATE OF
38	851.4875	806.4875	Claymont	NEW CASTLE	DE	WPVW537	DELAWARE, STATE OF
42	851.5625	806.5625	Claymont	NEW CASTLE	DE	WPVW537	DELAWARE, STATE OF
55	851.7250	806.7250	Claymont	NEW CASTLE	DE	WPVW537	DELAWARE, STATE OF
78	852.0375	807.0375	Claymont	NEW CASTLE	DE	WPVW537	DELAWARE, STATE OF
94	852.2375	807.2375	Claymont	NEW CASTLE	DE	WPVW537	DELAWARE, STATE OF
114	852.4875	807.4875	Claymont	NEW CASTLE	DE	WPVW537	DELAWARE, STATE OF
130	852.7125	807.7125	Claymont	NEW CASTLE	DE	WPVW537	DELAWARE, STATE OF
132	852.7375	807.7375	Claymont	NEW CASTLE	DE	WPVW537	DELAWARE, STATE OF
168	853.2125	808.2125	Claymont	NEW CASTLE	DE	WPVW537	DELAWARE, STATE OF
182	853.3875	808.3875	Claymont	NEW CASTLE	DE	WPVW537	DELAWARE, STATE OF
208	853.7125	808.7125	Claymont	NEW CASTLE	DE	WPVW537	DELAWARE, STATE OF
226	853.9375	808.9375	Claymont	NEW CASTLE	DE	WPVW537	DELAWARE, STATE OF
228	853.9625	808.9625	Claymont	NEW CASTLE	DE	WPVW537	DELAWARE, STATE OF
40	851.5375	806.5375	HOCKESSIN	NEW CASTLE	DE	WPVW542	DELAWARE, STATE OF
60	851.7875	806.7875	HOCKESSIN	NEW CASTLE	DE	WPVW542	DELAWARE, STATE OF
96	852.2625	807.2625	HOCKESSIN	NEW CASTLE	DE	WPVW542	DELAWARE, STATE OF
109	852.4250	807.4250	HOCKESSIN	NEW CASTLE	DE	WPVW542	DELAWARE, STATE OF
135	852.7750	807.7750	HOCKESSIN	NEW CASTLE	DE	WPVW542	DELAWARE, STATE OF
158	853.0875	808.0875	HOCKESSIN	NEW CASTLE	DE	WPVW542	DELAWARE, STATE OF
197	853.5750	808.5750	HOCKESSIN	NEW CASTLE	DE	WPVW542	DELAWARE, STATE OF
40	851.5375	806.5375	HOCKESSIN	NEW CASTLE	DE	WPWM310	DELAWARE, STATE OF
40	851.5375	806.5375	HOCKESSIN	NEW CASTLE	DE	WPWM310	DELAWARE, STATE OF
60	851.7875	806.7875	HOCKESSIN	NEW CASTLE	DE	WPWM310	DELAWARE, STATE OF
60	851.7875	806.7875	HOCKESSIN	NEW CASTLE	DE	WPWM310	DELAWARE, STATE OF
96	852.2625	807.2625	HOCKESSIN	NEW CASTLE	DE	WPWM310	DELAWARE, STATE OF
96	852.2625	807.2625	HOCKESSIN	NEW CASTLE	DE	WPWM310	DELAWARE, STATE OF
109	852.4250	807.4250	HOCKESSIN	NEW CASTLE	DE	WPWM310	DELAWARE, STATE OF
109	852.4250	807.4250	HOCKESSIN	NEW CASTLE	DE	WPWM310	DELAWARE, STATE OF
135	852.7750	807.7750	HOCKESSIN	NEW CASTLE	DE	WPWM310	DELAWARE, STATE OF
135	852.7750	807.7750	HOCKESSIN	NEW CASTLE	DE	WPWM310	DELAWARE, STATE OF
158	853.0875	808.0875	HOCKESSIN	NEW CASTLE	DE	WPWM310	DELAWARE, STATE OF
158	853.0875	808.0875	HOCKESSIN	NEW CASTLE	DE	WPWM310	DELAWARE, STATE OF
197	853.5750	808.5750	HOCKESSIN	NEW CASTLE	DE	WPWM310	DELAWARE, STATE OF
197	853.5750	808.5750	HOCKESSIN	NEW CASTLE	DE	WPWM310	DELAWARE, STATE OF
18	851.2375	806.2375	HOCKESSIN	NEW CASTLE	DE	WQDN950	DELAWARE, STATE OF
18	851.2375	806.2375	HOCKESSIN	NEW CASTLE	DE	WQDN950	DELAWARE, STATE OF
38	851.4875	806.4875	HOCKESSIN	NEW CASTLE	DE	WQDN950	DELAWARE, STATE OF
38	851.4875	806.4875	HOCKESSIN	NEW CASTLE	DE	WQDN950	DELAWARE, STATE OF
42	851.5625	806.5625	HOCKESSIN	NEW CASTLE	DE	WQDN950	DELAWARE, STATE OF

STATE OF DELAWARE ALLOTMENTS BY LICENSEE

POST-REBANDING			LOCATION			LICENSEE	
CH. NO.	BASE TX	MOB. TX	CITY/SITE	COUNTY	ST	CALL SIGN	AGENCY
42	851.5625	806.5625	HOCKESSIN	NEW CASTLE	DE	WQDN950	DELAWARE, STATE OF
55	851.7250	806.7250	HOCKESSIN	NEW CASTLE	DE	WQDN950	DELAWARE, STATE OF
55	851.7250	806.7250	HOCKESSIN	NEW CASTLE	DE	WQDN950	DELAWARE, STATE OF
78	852.0375	807.0375	HOCKESSIN	NEW CASTLE	DE	WQDN950	DELAWARE, STATE OF
78	852.0375	807.0375	HOCKESSIN	NEW CASTLE	DE	WQDN950	DELAWARE, STATE OF
94	852.2375	807.2375	HOCKESSIN	NEW CASTLE	DE	WQDN950	DELAWARE, STATE OF
94	852.2375	807.2375	HOCKESSIN	NEW CASTLE	DE	WQDN950	DELAWARE, STATE OF
114	852.4875	807.4875	HOCKESSIN	NEW CASTLE	DE	WQDN950	DELAWARE, STATE OF
114	852.4875	807.4875	HOCKESSIN	NEW CASTLE	DE	WQDN950	DELAWARE, STATE OF
130	852.7125	807.7125	HOCKESSIN	NEW CASTLE	DE	WQDN950	DELAWARE, STATE OF
130	852.7125	807.7125	HOCKESSIN	NEW CASTLE	DE	WQDN950	DELAWARE, STATE OF
132	852.7375	807.7375	HOCKESSIN	NEW CASTLE	DE	WQDN950	DELAWARE, STATE OF
132	852.7375	807.7375	HOCKESSIN	NEW CASTLE	DE	WQDN950	DELAWARE, STATE OF
168	853.2125	808.2125	HOCKESSIN	NEW CASTLE	DE	WQDN950	DELAWARE, STATE OF
168	853.2125	808.2125	HOCKESSIN	NEW CASTLE	DE	WQDN950	DELAWARE, STATE OF
182	853.3875	808.3875	HOCKESSIN	NEW CASTLE	DE	WQDN950	DELAWARE, STATE OF
182	853.3875	808.3875	HOCKESSIN	NEW CASTLE	DE	WQDN950	DELAWARE, STATE OF
208	853.7125	808.7125	HOCKESSIN	NEW CASTLE	DE	WQDN950	DELAWARE, STATE OF
208	853.7125	808.7125	HOCKESSIN	NEW CASTLE	DE	WQDN950	DELAWARE, STATE OF
226	853.9375	808.9375	HOCKESSIN	NEW CASTLE	DE	WQDN950	DELAWARE, STATE OF
226	853.9375	808.9375	HOCKESSIN	NEW CASTLE	DE	WQDN950	DELAWARE, STATE OF
228	853.9625	808.9625	HOCKESSIN	NEW CASTLE	DE	WQDN950	DELAWARE, STATE OF
228	853.9625	808.9625	HOCKESSIN	NEW CASTLE	DE	WQDN950	DELAWARE, STATE OF
18	851.2375	806.2375	MIDDLETOWN	NEW CASTLE	DE	WQDN950	DELAWARE, STATE OF
18	851.2375	806.2375	MIDDLETOWN	NEW CASTLE	DE	WQDN950	DELAWARE, STATE OF
38	851.4875	806.4875	MIDDLETOWN	NEW CASTLE	DE	WQDN950	DELAWARE, STATE OF
38	851.4875	806.4875	MIDDLETOWN	NEW CASTLE	DE	WQDN950	DELAWARE, STATE OF
42	851.5625	806.5625	MIDDLETOWN	NEW CASTLE	DE	WQDN950	DELAWARE, STATE OF
42	851.5625	806.5625	MIDDLETOWN	NEW CASTLE	DE	WQDN950	DELAWARE, STATE OF
55	851.7250	806.7250	MIDDLETOWN	NEW CASTLE	DE	WQDN950	DELAWARE, STATE OF
55	851.7250	806.7250	MIDDLETOWN	NEW CASTLE	DE	WQDN950	DELAWARE, STATE OF
78	852.0375	807.0375	MIDDLETOWN	NEW CASTLE	DE	WQDN950	DELAWARE, STATE OF
78	852.0375	807.0375	MIDDLETOWN	NEW CASTLE	DE	WQDN950	DELAWARE, STATE OF
94	852.2375	807.2375	MIDDLETOWN	NEW CASTLE	DE	WQDN950	DELAWARE, STATE OF
94	852.2375	807.2375	MIDDLETOWN	NEW CASTLE	DE	WQDN950	DELAWARE, STATE OF
114	852.4875	807.4875	MIDDLETOWN	NEW CASTLE	DE	WQDN950	DELAWARE, STATE OF
114	852.4875	807.4875	MIDDLETOWN	NEW CASTLE	DE	WQDN950	DELAWARE, STATE OF
130	852.7125	807.7125	MIDDLETOWN	NEW CASTLE	DE	WQDN950	DELAWARE, STATE OF
130	852.7125	807.7125	MIDDLETOWN	NEW CASTLE	DE	WQDN950	DELAWARE, STATE OF
132	852.7375	807.7375	MIDDLETOWN	NEW CASTLE	DE	WQDN950	DELAWARE, STATE OF
132	852.7375	807.7375	MIDDLETOWN	NEW CASTLE	DE	WQDN950	DELAWARE, STATE OF
168	853.2125	808.2125	MIDDLETOWN	NEW CASTLE	DE	WQDN950	DELAWARE, STATE OF
168	853.2125	808.2125	MIDDLETOWN	NEW CASTLE	DE	WQDN950	DELAWARE, STATE OF
182	853.3875	808.3875	MIDDLETOWN	NEW CASTLE	DE	WQDN950	DELAWARE, STATE OF
182	853.3875	808.3875	MIDDLETOWN	NEW CASTLE	DE	WQDN950	DELAWARE, STATE OF

STATE OF DELAWARE ALLOTMENTS BY LICENSEE

POST-REBANDING			LOCATION			LICENSEE	
CH. NO.	BASE TX	MOB. TX	CITY/SITE	COUNTY	ST	CALL SIGN	AGENCY
208	853.7125	808.7125	MIDDLETOWN	NEW CASTLE	DE	WQDN950	DELAWARE, STATE OF
208	853.7125	808.7125	MIDDLETOWN	NEW CASTLE	DE	WQDN950	DELAWARE, STATE OF
226	853.9375	808.9375	MIDDLETOWN	NEW CASTLE	DE	WQDN950	DELAWARE, STATE OF
226	853.9375	808.9375	MIDDLETOWN	NEW CASTLE	DE	WQDN950	DELAWARE, STATE OF
228	853.9625	808.9625	MIDDLETOWN	NEW CASTLE	DE	WQDN950	DELAWARE, STATE OF
228	853.9625	808.9625	MIDDLETOWN	NEW CASTLE	DE	WQDN950	DELAWARE, STATE OF
18	851.2375	806.2375	NEAR CHRISTINA	NEW CASTLE	DE	WQDN950	DELAWARE, STATE OF
18	851.2375	806.2375	NEAR CHRISTINA	NEW CASTLE	DE	WQDN950	DELAWARE, STATE OF
38	851.4875	806.4875	NEAR CHRISTINA	NEW CASTLE	DE	WQDN950	DELAWARE, STATE OF
38	851.4875	806.4875	NEAR CHRISTINA	NEW CASTLE	DE	WQDN950	DELAWARE, STATE OF
42	851.5625	806.5625	NEAR CHRISTINA	NEW CASTLE	DE	WQDN950	DELAWARE, STATE OF
42	851.5625	806.5625	NEAR CHRISTINA	NEW CASTLE	DE	WQDN950	DELAWARE, STATE OF
55	851.7250	806.7250	NEAR CHRISTINA	NEW CASTLE	DE	WQDN950	DELAWARE, STATE OF
55	851.7250	806.7250	NEAR CHRISTINA	NEW CASTLE	DE	WQDN950	DELAWARE, STATE OF
78	852.0375	807.0375	NEAR CHRISTINA	NEW CASTLE	DE	WQDN950	DELAWARE, STATE OF
78	852.0375	807.0375	NEAR CHRISTINA	NEW CASTLE	DE	WQDN950	DELAWARE, STATE OF
94	852.2375	807.2375	NEAR CHRISTINA	NEW CASTLE	DE	WQDN950	DELAWARE, STATE OF
94	852.2375	807.2375	NEAR CHRISTINA	NEW CASTLE	DE	WQDN950	DELAWARE, STATE OF
114	852.4875	807.4875	NEAR CHRISTINA	NEW CASTLE	DE	WQDN950	DELAWARE, STATE OF
114	852.4875	807.4875	NEAR CHRISTINA	NEW CASTLE	DE	WQDN950	DELAWARE, STATE OF
130	852.7125	807.7125	NEAR CHRISTINA	NEW CASTLE	DE	WQDN950	DELAWARE, STATE OF
130	852.7125	807.7125	NEAR CHRISTINA	NEW CASTLE	DE	WQDN950	DELAWARE, STATE OF
132	852.7375	807.7375	NEAR CHRISTINA	NEW CASTLE	DE	WQDN950	DELAWARE, STATE OF
132	852.7375	807.7375	NEAR CHRISTINA	NEW CASTLE	DE	WQDN950	DELAWARE, STATE OF
168	853.2125	808.2125	NEAR CHRISTINA	NEW CASTLE	DE	WQDN950	DELAWARE, STATE OF
168	853.2125	808.2125	NEAR CHRISTINA	NEW CASTLE	DE	WQDN950	DELAWARE, STATE OF
182	853.3875	808.3875	NEAR CHRISTINA	NEW CASTLE	DE	WQDN950	DELAWARE, STATE OF
182	853.3875	808.3875	NEAR CHRISTINA	NEW CASTLE	DE	WQDN950	DELAWARE, STATE OF
208	853.7125	808.7125	NEAR CHRISTINA	NEW CASTLE	DE	WQDN950	DELAWARE, STATE OF
208	853.7125	808.7125	NEAR CHRISTINA	NEW CASTLE	DE	WQDN950	DELAWARE, STATE OF
226	853.9375	808.9375	NEAR CHRISTINA	NEW CASTLE	DE	WQDN950	DELAWARE, STATE OF
226	853.9375	808.9375	NEAR CHRISTINA	NEW CASTLE	DE	WQDN950	DELAWARE, STATE OF
228	853.9625	808.9625	NEAR CHRISTINA	NEW CASTLE	DE	WQDN950	DELAWARE, STATE OF
228	853.9625	808.9625	NEAR CHRISTINA	NEW CASTLE	DE	WQDN950	DELAWARE, STATE OF
18	851.2375	806.2375	NEWARK	NEW CASTLE	DE	WPSI864	DELAWARE, STATE OF
18	851.2375	806.2375	NEWARK	NEW CASTLE	DE	WPSI864	DELAWARE, STATE OF
38	851.4875	806.4875	NEWARK	NEW CASTLE	DE	WPSI864	DELAWARE, STATE OF
38	851.4875	806.4875	NEWARK	NEW CASTLE	DE	WPSI864	DELAWARE, STATE OF
42	851.5625	806.5625	NEWARK	NEW CASTLE	DE	WPSI864	DELAWARE, STATE OF
42	851.5625	806.5625	NEWARK	NEW CASTLE	DE	WPSI864	DELAWARE, STATE OF
55	851.7250	806.7250	NEWARK	NEW CASTLE	DE	WPSI864	DELAWARE, STATE OF
55	851.7250	806.7250	NEWARK	NEW CASTLE	DE	WPSI864	DELAWARE, STATE OF
78	852.0375	807.0375	NEWARK	NEW CASTLE	DE	WPSI864	DELAWARE, STATE OF
78	852.0375	807.0375	NEWARK	NEW CASTLE	DE	WPSI864	DELAWARE, STATE OF
94	852.2375	807.2375	NEWARK	NEW CASTLE	DE	WPSI864	DELAWARE, STATE OF

STATE OF DELAWARE ALLOTMENTS BY LICENSEE

POST-REBANDING			LOCATION			LICENSEE	
CH. NO.	BASE TX	MOB. TX	CITY/SITE	COUNTY	ST	CALL SIGN	AGENCY
94	852.2375	807.2375	NEWARK	NEW CASTLE	DE	WPSI864	DELAWARE, STATE OF
114	852.4875	807.4875	NEWARK	NEW CASTLE	DE	WPSI864	DELAWARE, STATE OF
114	852.4875	807.4875	NEWARK	NEW CASTLE	DE	WPSI864	DELAWARE, STATE OF
130	852.7125	807.7125	NEWARK	NEW CASTLE	DE	WPSI864	DELAWARE, STATE OF
130	852.7125	807.7125	NEWARK	NEW CASTLE	DE	WPSI864	DELAWARE, STATE OF
132	852.7375	807.7375	NEWARK	NEW CASTLE	DE	WPSI864	DELAWARE, STATE OF
132	852.7375	807.7375	NEWARK	NEW CASTLE	DE	WPSI864	DELAWARE, STATE OF
168	853.2125	808.2125	NEWARK	NEW CASTLE	DE	WPSI864	DELAWARE, STATE OF
168	853.2125	808.2125	NEWARK	NEW CASTLE	DE	WPSI864	DELAWARE, STATE OF
182	853.3875	808.3875	NEWARK	NEW CASTLE	DE	WPSI864	DELAWARE, STATE OF
182	853.3875	808.3875	NEWARK	NEW CASTLE	DE	WPSI864	DELAWARE, STATE OF
208	853.7125	808.7125	NEWARK	NEW CASTLE	DE	WPSI864	DELAWARE, STATE OF
208	853.7125	808.7125	NEWARK	NEW CASTLE	DE	WPSI864	DELAWARE, STATE OF
226	853.9375	808.9375	NEWARK	NEW CASTLE	DE	WPSI864	DELAWARE, STATE OF
226	853.9375	808.9375	NEWARK	NEW CASTLE	DE	WPSI864	DELAWARE, STATE OF
228	853.9625	808.9625	NEWARK	NEW CASTLE	DE	WPSI864	DELAWARE, STATE OF
228	853.9625	808.9625	NEWARK	NEW CASTLE	DE	WPSI864	DELAWARE, STATE OF
18	851.2375	806.2375	NEWARK	NEW CASTLE	DE	WQDN950	DELAWARE, STATE OF
18	851.2375	806.2375	NEWARK	NEW CASTLE	DE	WQDN950	DELAWARE, STATE OF
38	851.4875	806.4875	NEWARK	NEW CASTLE	DE	WQDN950	DELAWARE, STATE OF
38	851.4875	806.4875	NEWARK	NEW CASTLE	DE	WQDN950	DELAWARE, STATE OF
42	851.5625	806.5625	NEWARK	NEW CASTLE	DE	WQDN950	DELAWARE, STATE OF
42	851.5625	806.5625	NEWARK	NEW CASTLE	DE	WQDN950	DELAWARE, STATE OF
55	851.7250	806.7250	NEWARK	NEW CASTLE	DE	WQDN950	DELAWARE, STATE OF
55	851.7250	806.7250	NEWARK	NEW CASTLE	DE	WQDN950	DELAWARE, STATE OF
78	852.0375	807.0375	NEWARK	NEW CASTLE	DE	WQDN950	DELAWARE, STATE OF
78	852.0375	807.0375	NEWARK	NEW CASTLE	DE	WQDN950	DELAWARE, STATE OF
94	852.2375	807.2375	NEWARK	NEW CASTLE	DE	WQDN950	DELAWARE, STATE OF
94	852.2375	807.2375	NEWARK	NEW CASTLE	DE	WQDN950	DELAWARE, STATE OF
114	852.4875	807.4875	NEWARK	NEW CASTLE	DE	WQDN950	DELAWARE, STATE OF
114	852.4875	807.4875	NEWARK	NEW CASTLE	DE	WQDN950	DELAWARE, STATE OF
130	852.7125	807.7125	NEWARK	NEW CASTLE	DE	WQDN950	DELAWARE, STATE OF
130	852.7125	807.7125	NEWARK	NEW CASTLE	DE	WQDN950	DELAWARE, STATE OF
132	852.7375	807.7375	NEWARK	NEW CASTLE	DE	WQDN950	DELAWARE, STATE OF
132	852.7375	807.7375	NEWARK	NEW CASTLE	DE	WQDN950	DELAWARE, STATE OF
168	853.2125	808.2125	NEWARK	NEW CASTLE	DE	WQDN950	DELAWARE, STATE OF
168	853.2125	808.2125	NEWARK	NEW CASTLE	DE	WQDN950	DELAWARE, STATE OF
182	853.3875	808.3875	NEWARK	NEW CASTLE	DE	WQDN950	DELAWARE, STATE OF
182	853.3875	808.3875	NEWARK	NEW CASTLE	DE	WQDN950	DELAWARE, STATE OF
208	853.7125	808.7125	NEWARK	NEW CASTLE	DE	WQDN950	DELAWARE, STATE OF
208	853.7125	808.7125	NEWARK	NEW CASTLE	DE	WQDN950	DELAWARE, STATE OF
226	853.9375	808.9375	NEWARK	NEW CASTLE	DE	WQDN950	DELAWARE, STATE OF
226	853.9375	808.9375	NEWARK	NEW CASTLE	DE	WQDN950	DELAWARE, STATE OF
228	853.9625	808.9625	NEWARK	NEW CASTLE	DE	WQDN950	DELAWARE, STATE OF
228	853.9625	808.9625	NEWARK	NEW CASTLE	DE	WQDN950	DELAWARE, STATE OF

STATE OF DELAWARE ALLOTMENTS BY LICENSEE

POST-REBANDING			LOCATION			LICENSEE	
CH. NO.	BASE TX	MOB. TX	CITY/SITE	COUNTY	ST	CALL SIGN	AGENCY
5	851.0750	806.0750	SMYRNA	NEW CASTLE	DE	WPIZ596	DELAWARE, STATE OF
5	851.0750	806.0750	SMYRNA	NEW CASTLE	DE	WPIZ596	DELAWARE, STATE OF
49	851.6500	806.6500	SMYRNA	NEW CASTLE	DE	WPIZ596	DELAWARE, STATE OF
49	851.6500	806.6500	SMYRNA	NEW CASTLE	DE	WPIZ596	DELAWARE, STATE OF
51	851.6750	806.6750	SMYRNA	NEW CASTLE	DE	WPIZ596	DELAWARE, STATE OF
51	851.6750	806.6750	SMYRNA	NEW CASTLE	DE	WPIZ596	DELAWARE, STATE OF
85	852.1250	807.1250	SMYRNA	NEW CASTLE	DE	WPIZ596	DELAWARE, STATE OF
85	852.1250	807.1250	SMYRNA	NEW CASTLE	DE	WPIZ596	DELAWARE, STATE OF
125	852.6500	807.6500	SMYRNA	NEW CASTLE	DE	WPIZ596	DELAWARE, STATE OF
125	852.6500	807.6500	SMYRNA	NEW CASTLE	DE	WPIZ596	DELAWARE, STATE OF
127	852.6750	807.6750	SMYRNA	NEW CASTLE	DE	WPIZ596	DELAWARE, STATE OF
127	852.6750	807.6750	SMYRNA	NEW CASTLE	DE	WPIZ596	DELAWARE, STATE OF
149	852.9500	807.9500	SMYRNA	NEW CASTLE	DE	WPIZ596	DELAWARE, STATE OF
149	852.9500	807.9500	SMYRNA	NEW CASTLE	DE	WPIZ596	DELAWARE, STATE OF
203	853.6500	808.6500	SMYRNA	NEW CASTLE	DE	WPIZ596	DELAWARE, STATE OF
203	853.6500	808.6500	SMYRNA	NEW CASTLE	DE	WPIZ596	DELAWARE, STATE OF
211	853.7500	808.7500	SMYRNA	NEW CASTLE	DE	WPIZ596	DELAWARE, STATE OF
211	853.7500	808.7500	SMYRNA	NEW CASTLE	DE	WPIZ596	DELAWARE, STATE OF
223	853.9000	808.9000	SMYRNA	NEW CASTLE	DE	WPIZ596	DELAWARE, STATE OF
223	853.9000	808.9000	SMYRNA	NEW CASTLE	DE	WPIZ596	DELAWARE, STATE OF
18	851.2375	806.2375	SMYRNA	NEW CASTLE	DE	WPSI864	DELAWARE, STATE OF
18	851.2375	806.2375	SMYRNA	NEW CASTLE	DE	WPSI864	DELAWARE, STATE OF
38	851.4875	806.4875	SMYRNA	NEW CASTLE	DE	WPSI864	DELAWARE, STATE OF
38	851.4875	806.4875	SMYRNA	NEW CASTLE	DE	WPSI864	DELAWARE, STATE OF
42	851.5625	806.5625	SMYRNA	NEW CASTLE	DE	WPSI864	DELAWARE, STATE OF
42	851.5625	806.5625	SMYRNA	NEW CASTLE	DE	WPSI864	DELAWARE, STATE OF
55	851.7250	806.7250	SMYRNA	NEW CASTLE	DE	WPSI864	DELAWARE, STATE OF
55	851.7250	806.7250	SMYRNA	NEW CASTLE	DE	WPSI864	DELAWARE, STATE OF
78	852.0375	807.0375	SMYRNA	NEW CASTLE	DE	WPSI864	DELAWARE, STATE OF
78	852.0375	807.0375	SMYRNA	NEW CASTLE	DE	WPSI864	DELAWARE, STATE OF
94	852.2375	807.2375	SMYRNA	NEW CASTLE	DE	WPSI864	DELAWARE, STATE OF
94	852.2375	807.2375	SMYRNA	NEW CASTLE	DE	WPSI864	DELAWARE, STATE OF
114	852.4875	807.4875	SMYRNA	NEW CASTLE	DE	WPSI864	DELAWARE, STATE OF
114	852.4875	807.4875	SMYRNA	NEW CASTLE	DE	WPSI864	DELAWARE, STATE OF
130	852.7125	807.7125	SMYRNA	NEW CASTLE	DE	WPSI864	DELAWARE, STATE OF
130	852.7125	807.7125	SMYRNA	NEW CASTLE	DE	WPSI864	DELAWARE, STATE OF
132	852.7375	807.7375	SMYRNA	NEW CASTLE	DE	WPSI864	DELAWARE, STATE OF
132	852.7375	807.7375	SMYRNA	NEW CASTLE	DE	WPSI864	DELAWARE, STATE OF
168	853.2125	808.2125	SMYRNA	NEW CASTLE	DE	WPSI864	DELAWARE, STATE OF
168	853.2125	808.2125	SMYRNA	NEW CASTLE	DE	WPSI864	DELAWARE, STATE OF
182	853.3875	808.3875	SMYRNA	NEW CASTLE	DE	WPSI864	DELAWARE, STATE OF
182	853.3875	808.3875	SMYRNA	NEW CASTLE	DE	WPSI864	DELAWARE, STATE OF
208	853.7125	808.7125	SMYRNA	NEW CASTLE	DE	WPSI864	DELAWARE, STATE OF
208	853.7125	808.7125	SMYRNA	NEW CASTLE	DE	WPSI864	DELAWARE, STATE OF
226	853.9375	808.9375	SMYRNA	NEW CASTLE	DE	WPSI864	DELAWARE, STATE OF

STATE OF DELAWARE ALLOTMENTS BY LICENSEE

POST-REBANDING			LOCATION			LICENSEE	
CH. NO.	BASE TX	MOB. TX	CITY/SITE	COUNTY	ST	CALL SIGN	AGENCY
226	853.9375	808.9375	SMYRNA	NEW CASTLE	DE	WPSI864	DELAWARE, STATE OF
228	853.9625	808.9625	SMYRNA	NEW CASTLE	DE	WPSI864	DELAWARE, STATE OF
228	853.9625	808.9625	SMYRNA	NEW CASTLE	DE	WPSI864	DELAWARE, STATE OF
5	851.0750	806.0750	SMYRNA	NEW CASTLE	DE	WPVW536	DELAWARE, STATE OF
49	851.6500	806.6500	SMYRNA	NEW CASTLE	DE	WPVW536	DELAWARE, STATE OF
51	851.6750	806.6750	SMYRNA	NEW CASTLE	DE	WPVW536	DELAWARE, STATE OF
85	852.1250	807.1250	SMYRNA	NEW CASTLE	DE	WPVW536	DELAWARE, STATE OF
125	852.6500	807.6500	SMYRNA	NEW CASTLE	DE	WPVW536	DELAWARE, STATE OF
127	852.6750	807.6750	SMYRNA	NEW CASTLE	DE	WPVW536	DELAWARE, STATE OF
149	852.9500	807.9500	SMYRNA	NEW CASTLE	DE	WPVW536	DELAWARE, STATE OF
203	853.6500	808.6500	SMYRNA	NEW CASTLE	DE	WPVW536	DELAWARE, STATE OF
211	853.7500	808.7500	SMYRNA	NEW CASTLE	DE	WPVW536	DELAWARE, STATE OF
223	853.9000	808.9000	SMYRNA	NEW CASTLE	DE	WPVW536	DELAWARE, STATE OF
18	851.2375	806.2375	WILMINGTON	NEW CASTLE	DE	WPSI864	DELAWARE, STATE OF
18	851.2375	806.2375	WILMINGTON	NEW CASTLE	DE	WPSI864	DELAWARE, STATE OF
18	851.2375	806.2375	WILMINGTON	NEW CASTLE	DE	WPSI864	DELAWARE, STATE OF
18	851.2375	806.2375	WILMINGTON	NEW CASTLE	DE	WPSI864	DELAWARE, STATE OF
38	851.4875	806.4875	WILMINGTON	NEW CASTLE	DE	WPSI864	DELAWARE, STATE OF
38	851.4875	806.4875	WILMINGTON	NEW CASTLE	DE	WPSI864	DELAWARE, STATE OF
38	851.4875	806.4875	WILMINGTON	NEW CASTLE	DE	WPSI864	DELAWARE, STATE OF
38	851.4875	806.4875	WILMINGTON	NEW CASTLE	DE	WPSI864	DELAWARE, STATE OF
42	851.5625	806.5625	WILMINGTON	NEW CASTLE	DE	WPSI864	DELAWARE, STATE OF
42	851.5625	806.5625	WILMINGTON	NEW CASTLE	DE	WPSI864	DELAWARE, STATE OF
42	851.5625	806.5625	WILMINGTON	NEW CASTLE	DE	WPSI864	DELAWARE, STATE OF
42	851.5625	806.5625	WILMINGTON	NEW CASTLE	DE	WPSI864	DELAWARE, STATE OF
55	851.7250	806.7250	WILMINGTON	NEW CASTLE	DE	WPSI864	DELAWARE, STATE OF
55	851.7250	806.7250	WILMINGTON	NEW CASTLE	DE	WPSI864	DELAWARE, STATE OF
55	851.7250	806.7250	WILMINGTON	NEW CASTLE	DE	WPSI864	DELAWARE, STATE OF
55	851.7250	806.7250	WILMINGTON	NEW CASTLE	DE	WPSI864	DELAWARE, STATE OF
78	852.0375	807.0375	WILMINGTON	NEW CASTLE	DE	WPSI864	DELAWARE, STATE OF
78	852.0375	807.0375	WILMINGTON	NEW CASTLE	DE	WPSI864	DELAWARE, STATE OF
78	852.0375	807.0375	WILMINGTON	NEW CASTLE	DE	WPSI864	DELAWARE, STATE OF
78	852.0375	807.0375	WILMINGTON	NEW CASTLE	DE	WPSI864	DELAWARE, STATE OF
94	852.2375	807.2375	WILMINGTON	NEW CASTLE	DE	WPSI864	DELAWARE, STATE OF
94	852.2375	807.2375	WILMINGTON	NEW CASTLE	DE	WPSI864	DELAWARE, STATE OF
94	852.2375	807.2375	WILMINGTON	NEW CASTLE	DE	WPSI864	DELAWARE, STATE OF
94	852.2375	807.2375	WILMINGTON	NEW CASTLE	DE	WPSI864	DELAWARE, STATE OF
114	852.4875	807.4875	WILMINGTON	NEW CASTLE	DE	WPSI864	DELAWARE, STATE OF
114	852.4875	807.4875	WILMINGTON	NEW CASTLE	DE	WPSI864	DELAWARE, STATE OF
114	852.4875	807.4875	WILMINGTON	NEW CASTLE	DE	WPSI864	DELAWARE, STATE OF
114	852.4875	807.4875	WILMINGTON	NEW CASTLE	DE	WPSI864	DELAWARE, STATE OF
130	852.7125	807.7125	WILMINGTON	NEW CASTLE	DE	WPSI864	DELAWARE, STATE OF
130	852.7125	807.7125	WILMINGTON	NEW CASTLE	DE	WPSI864	DELAWARE, STATE OF
130	852.7125	807.7125	WILMINGTON	NEW CASTLE	DE	WPSI864	DELAWARE, STATE OF
130	852.7125	807.7125	WILMINGTON	NEW CASTLE	DE	WPSI864	DELAWARE, STATE OF

STATE OF DELAWARE ALLOTMENTS BY LICENSEE

POST-REBANDING			LOCATION			LICENSEE	
CH. NO.	BASE TX	MOB. TX	CITY/SITE	COUNTY	ST	CALL SIGN	AGENCY
132	852.7375	807.7375	WILMINGTON	NEW CASTLE	DE	WPSI864	DELAWARE, STATE OF
132	852.7375	807.7375	WILMINGTON	NEW CASTLE	DE	WPSI864	DELAWARE, STATE OF
132	852.7375	807.7375	WILMINGTON	NEW CASTLE	DE	WPSI864	DELAWARE, STATE OF
132	852.7375	807.7375	WILMINGTON	NEW CASTLE	DE	WPSI864	DELAWARE, STATE OF
168	853.2125	808.2125	WILMINGTON	NEW CASTLE	DE	WPSI864	DELAWARE, STATE OF
168	853.2125	808.2125	WILMINGTON	NEW CASTLE	DE	WPSI864	DELAWARE, STATE OF
168	853.2125	808.2125	WILMINGTON	NEW CASTLE	DE	WPSI864	DELAWARE, STATE OF
168	853.2125	808.2125	WILMINGTON	NEW CASTLE	DE	WPSI864	DELAWARE, STATE OF
182	853.3875	808.3875	WILMINGTON	NEW CASTLE	DE	WPSI864	DELAWARE, STATE OF
182	853.3875	808.3875	WILMINGTON	NEW CASTLE	DE	WPSI864	DELAWARE, STATE OF
182	853.3875	808.3875	WILMINGTON	NEW CASTLE	DE	WPSI864	DELAWARE, STATE OF
182	853.3875	808.3875	WILMINGTON	NEW CASTLE	DE	WPSI864	DELAWARE, STATE OF
208	853.7125	808.7125	WILMINGTON	NEW CASTLE	DE	WPSI864	DELAWARE, STATE OF
208	853.7125	808.7125	WILMINGTON	NEW CASTLE	DE	WPSI864	DELAWARE, STATE OF
208	853.7125	808.7125	WILMINGTON	NEW CASTLE	DE	WPSI864	DELAWARE, STATE OF
208	853.7125	808.7125	WILMINGTON	NEW CASTLE	DE	WPSI864	DELAWARE, STATE OF
226	853.9375	808.9375	WILMINGTON	NEW CASTLE	DE	WPSI864	DELAWARE, STATE OF
226	853.9375	808.9375	WILMINGTON	NEW CASTLE	DE	WPSI864	DELAWARE, STATE OF
226	853.9375	808.9375	WILMINGTON	NEW CASTLE	DE	WPSI864	DELAWARE, STATE OF
226	853.9375	808.9375	WILMINGTON	NEW CASTLE	DE	WPSI864	DELAWARE, STATE OF
228	853.9625	808.9625	WILMINGTON	NEW CASTLE	DE	WPSI864	DELAWARE, STATE OF
228	853.9625	808.9625	WILMINGTON	NEW CASTLE	DE	WPSI864	DELAWARE, STATE OF
228	853.9625	808.9625	WILMINGTON	NEW CASTLE	DE	WPSI864	DELAWARE, STATE OF
228	853.9625	808.9625	WILMINGTON	NEW CASTLE	DE	WPSI864	DELAWARE, STATE OF
23	851.3000	806.3000	WILMINGTON	NEW CASTLE	DE	WPVW541	DELAWARE, STATE OF
49	851.6500	806.6500	WILMINGTON	NEW CASTLE	DE	WPVW541	DELAWARE, STATE OF
63	851.8250	806.8250	WILMINGTON	NEW CASTLE	DE	WPVW541	DELAWARE, STATE OF
85	852.1250	807.1250	WILMINGTON	NEW CASTLE	DE	WPVW541	DELAWARE, STATE OF
99	852.3000	807.3000	WILMINGTON	NEW CASTLE	DE	WPVW541	DELAWARE, STATE OF
126	852.6625	807.6625	WILMINGTON	NEW CASTLE	DE	WPVW541	DELAWARE, STATE OF
177	853.3250	808.3250	WILMINGTON	NEW CASTLE	DE	WPVW541	DELAWARE, STATE OF
191	853.5000	808.5000	WILMINGTON	NEW CASTLE	DE	WPVW541	DELAWARE, STATE OF
23	851.3000	806.3000	WILMINGTON	NEW CASTLE	DE	WPWM309	DELAWARE, STATE OF
23	851.3000	806.3000	WILMINGTON	NEW CASTLE	DE	WPWM309	DELAWARE, STATE OF
49	851.6500	806.6500	WILMINGTON	NEW CASTLE	DE	WPWM309	DELAWARE, STATE OF
49	851.6500	806.6500	WILMINGTON	NEW CASTLE	DE	WPWM309	DELAWARE, STATE OF
63	851.8250	806.8250	WILMINGTON	NEW CASTLE	DE	WPWM309	DELAWARE, STATE OF
63	851.8250	806.8250	WILMINGTON	NEW CASTLE	DE	WPWM309	DELAWARE, STATE OF
85	852.1250	807.1250	WILMINGTON	NEW CASTLE	DE	WPWM309	DELAWARE, STATE OF
85	852.1250	807.1250	WILMINGTON	NEW CASTLE	DE	WPWM309	DELAWARE, STATE OF
99	852.3000	807.3000	WILMINGTON	NEW CASTLE	DE	WPWM309	DELAWARE, STATE OF
99	852.3000	807.3000	WILMINGTON	NEW CASTLE	DE	WPWM309	DELAWARE, STATE OF
126	852.6625	807.6625	WILMINGTON	NEW CASTLE	DE	WPWM309	DELAWARE, STATE OF
126	852.6625	807.6625	WILMINGTON	NEW CASTLE	DE	WPWM309	DELAWARE, STATE OF
177	853.3250	808.3250	WILMINGTON	NEW CASTLE	DE	WPWM309	DELAWARE, STATE OF

STATE OF DELAWARE ALLOTMENTS BY LICENSEE

POST-REBANDING			LOCATION			LICENSEE	
CH. NO.	BASE TX	MOB. TX	CITY/SITE	COUNTY	ST	CALL SIGN	AGENCY
177	853.3250	808.3250	WILMINGTON	NEW CASTLE	DE	WPWM309	DELAWARE, STATE OF
191	853.5000	808.5000	WILMINGTON	NEW CASTLE	DE	WPWM309	DELAWARE, STATE OF
191	853.5000	808.5000	WILMINGTON	NEW CASTLE	DE	WPWM309	DELAWARE, STATE OF
18	851.2375	806.2375	WILMINGTON	NEW CASTLE	DE	WQDN950	DELAWARE, STATE OF
18	851.2375	806.2375	WILMINGTON	NEW CASTLE	DE	WQDN950	DELAWARE, STATE OF
18	851.2375	806.2375	WILMINGTON	NEW CASTLE	DE	WQDN950	DELAWARE, STATE OF
18	851.2375	806.2375	WILMINGTON	NEW CASTLE	DE	WQDN950	DELAWARE, STATE OF
38	851.4875	806.4875	WILMINGTON	NEW CASTLE	DE	WQDN950	DELAWARE, STATE OF
38	851.4875	806.4875	WILMINGTON	NEW CASTLE	DE	WQDN950	DELAWARE, STATE OF
38	851.4875	806.4875	WILMINGTON	NEW CASTLE	DE	WQDN950	DELAWARE, STATE OF
38	851.4875	806.4875	WILMINGTON	NEW CASTLE	DE	WQDN950	DELAWARE, STATE OF
38	851.4875	806.4875	WILMINGTON	NEW CASTLE	DE	WQDN950	DELAWARE, STATE OF
42	851.5625	806.5625	WILMINGTON	NEW CASTLE	DE	WQDN950	DELAWARE, STATE OF
42	851.5625	806.5625	WILMINGTON	NEW CASTLE	DE	WQDN950	DELAWARE, STATE OF
42	851.5625	806.5625	WILMINGTON	NEW CASTLE	DE	WQDN950	DELAWARE, STATE OF
42	851.5625	806.5625	WILMINGTON	NEW CASTLE	DE	WQDN950	DELAWARE, STATE OF
55	851.7250	806.7250	WILMINGTON	NEW CASTLE	DE	WQDN950	DELAWARE, STATE OF
55	851.7250	806.7250	WILMINGTON	NEW CASTLE	DE	WQDN950	DELAWARE, STATE OF
55	851.7250	806.7250	WILMINGTON	NEW CASTLE	DE	WQDN950	DELAWARE, STATE OF
55	851.7250	806.7250	WILMINGTON	NEW CASTLE	DE	WQDN950	DELAWARE, STATE OF
78	852.0375	807.0375	WILMINGTON	NEW CASTLE	DE	WQDN950	DELAWARE, STATE OF
78	852.0375	807.0375	WILMINGTON	NEW CASTLE	DE	WQDN950	DELAWARE, STATE OF
78	852.0375	807.0375	WILMINGTON	NEW CASTLE	DE	WQDN950	DELAWARE, STATE OF
78	852.0375	807.0375	WILMINGTON	NEW CASTLE	DE	WQDN950	DELAWARE, STATE OF
94	852.2375	807.2375	WILMINGTON	NEW CASTLE	DE	WQDN950	DELAWARE, STATE OF
94	852.2375	807.2375	WILMINGTON	NEW CASTLE	DE	WQDN950	DELAWARE, STATE OF
94	852.2375	807.2375	WILMINGTON	NEW CASTLE	DE	WQDN950	DELAWARE, STATE OF
94	852.2375	807.2375	WILMINGTON	NEW CASTLE	DE	WQDN950	DELAWARE, STATE OF
114	852.4875	807.4875	WILMINGTON	NEW CASTLE	DE	WQDN950	DELAWARE, STATE OF
114	852.4875	807.4875	WILMINGTON	NEW CASTLE	DE	WQDN950	DELAWARE, STATE OF
114	852.4875	807.4875	WILMINGTON	NEW CASTLE	DE	WQDN950	DELAWARE, STATE OF
114	852.4875	807.4875	WILMINGTON	NEW CASTLE	DE	WQDN950	DELAWARE, STATE OF
130	852.7125	807.7125	WILMINGTON	NEW CASTLE	DE	WQDN950	DELAWARE, STATE OF
130	852.7125	807.7125	WILMINGTON	NEW CASTLE	DE	WQDN950	DELAWARE, STATE OF
130	852.7125	807.7125	WILMINGTON	NEW CASTLE	DE	WQDN950	DELAWARE, STATE OF
130	852.7125	807.7125	WILMINGTON	NEW CASTLE	DE	WQDN950	DELAWARE, STATE OF
132	852.7375	807.7375	WILMINGTON	NEW CASTLE	DE	WQDN950	DELAWARE, STATE OF
132	852.7375	807.7375	WILMINGTON	NEW CASTLE	DE	WQDN950	DELAWARE, STATE OF
132	852.7375	807.7375	WILMINGTON	NEW CASTLE	DE	WQDN950	DELAWARE, STATE OF
132	852.7375	807.7375	WILMINGTON	NEW CASTLE	DE	WQDN950	DELAWARE, STATE OF
168	853.2125	808.2125	WILMINGTON	NEW CASTLE	DE	WQDN950	DELAWARE, STATE OF
168	853.2125	808.2125	WILMINGTON	NEW CASTLE	DE	WQDN950	DELAWARE, STATE OF
168	853.2125	808.2125	WILMINGTON	NEW CASTLE	DE	WQDN950	DELAWARE, STATE OF
168	853.2125	808.2125	WILMINGTON	NEW CASTLE	DE	WQDN950	DELAWARE, STATE OF
182	853.3875	808.3875	WILMINGTON	NEW CASTLE	DE	WQDN950	DELAWARE, STATE OF
182	853.3875	808.3875	WILMINGTON	NEW CASTLE	DE	WQDN950	DELAWARE, STATE OF

STATE OF DELAWARE ALLOTMENTS BY LICENSEE

POST-REBANDING			LOCATION			LICENSEE	
CH. NO.	BASE TX	MOB. TX	CITY/SITE	COUNTY	ST	CALL SIGN	AGENCY
182	853.3875	808.3875	WILMINGTON	NEW CASTLE	DE	WQDN950	DELAWARE, STATE OF
182	853.3875	808.3875	WILMINGTON	NEW CASTLE	DE	WQDN950	DELAWARE, STATE OF
208	853.7125	808.7125	WILMINGTON	NEW CASTLE	DE	WQDN950	DELAWARE, STATE OF
208	853.7125	808.7125	WILMINGTON	NEW CASTLE	DE	WQDN950	DELAWARE, STATE OF
208	853.7125	808.7125	WILMINGTON	NEW CASTLE	DE	WQDN950	DELAWARE, STATE OF
208	853.7125	808.7125	WILMINGTON	NEW CASTLE	DE	WQDN950	DELAWARE, STATE OF
226	853.9375	808.9375	WILMINGTON	NEW CASTLE	DE	WQDN950	DELAWARE, STATE OF
226	853.9375	808.9375	WILMINGTON	NEW CASTLE	DE	WQDN950	DELAWARE, STATE OF
226	853.9375	808.9375	WILMINGTON	NEW CASTLE	DE	WQDN950	DELAWARE, STATE OF
226	853.9375	808.9375	WILMINGTON	NEW CASTLE	DE	WQDN950	DELAWARE, STATE OF
228	853.9625	808.9625	WILMINGTON	NEW CASTLE	DE	WQDN950	DELAWARE, STATE OF
228	853.9625	808.9625	WILMINGTON	NEW CASTLE	DE	WQDN950	DELAWARE, STATE OF
228	853.9625	808.9625	WILMINGTON	NEW CASTLE	DE	WQDN950	DELAWARE, STATE OF
228	853.9625	808.9625	WILMINGTON	NEW CASTLE	DE	WQDN950	DELAWARE, STATE OF
7	851.1000	806.1000	BETHANY BEACH	SUSSEX	DE	WQDR545	DELAWARE, STATE OF
7	851.1000	806.1000	BETHANY BEACH	SUSSEX	DE	WQDR545	DELAWARE, STATE OF
28	851.3625	806.3625	BETHANY BEACH	SUSSEX	DE	WQDR545	DELAWARE, STATE OF
28	851.3625	806.3625	BETHANY BEACH	SUSSEX	DE	WQDR545	DELAWARE, STATE OF
82	852.0875	807.0875	BETHANY BEACH	SUSSEX	DE	WQDR545	DELAWARE, STATE OF
82	852.0875	807.0875	BETHANY BEACH	SUSSEX	DE	WQDR545	DELAWARE, STATE OF
103	852.3500	807.3500	BETHANY BEACH	SUSSEX	DE	WQDR545	DELAWARE, STATE OF
103	852.3500	807.3500	BETHANY BEACH	SUSSEX	DE	WQDR545	DELAWARE, STATE OF
121	852.6000	807.6000	BETHANY BEACH	SUSSEX	DE	WQDR545	DELAWARE, STATE OF
121	852.6000	807.6000	BETHANY BEACH	SUSSEX	DE	WQDR545	DELAWARE, STATE OF
140	852.8375	807.8375	BETHANY BEACH	SUSSEX	DE	WQDR545	DELAWARE, STATE OF
140	852.8375	807.8375	BETHANY BEACH	SUSSEX	DE	WQDR545	DELAWARE, STATE OF
158	853.0875	808.0875	BETHANY BEACH	SUSSEX	DE	WQDR545	DELAWARE, STATE OF
158	853.0875	808.0875	BETHANY BEACH	SUSSEX	DE	WQDR545	DELAWARE, STATE OF
160	853.1125	808.1125	BETHANY BEACH	SUSSEX	DE	WQDR545	DELAWARE, STATE OF
160	853.1125	808.1125	BETHANY BEACH	SUSSEX	DE	WQDR545	DELAWARE, STATE OF
179	853.3500	808.3500	BETHANY BEACH	SUSSEX	DE	WQDR545	DELAWARE, STATE OF
179	853.3500	808.3500	BETHANY BEACH	SUSSEX	DE	WQDR545	DELAWARE, STATE OF
198	853.5875	808.5875	BETHANY BEACH	SUSSEX	DE	WQDR545	DELAWARE, STATE OF
198	853.5875	808.5875	BETHANY BEACH	SUSSEX	DE	WQDR545	DELAWARE, STATE OF
7	851.1000	806.1000	BRIDGEVILLE	SUSSEX	DE	WQDR545	DELAWARE, STATE OF
7	851.1000	806.1000	BRIDGEVILLE	SUSSEX	DE	WQDR545	DELAWARE, STATE OF
28	851.3625	806.3625	BRIDGEVILLE	SUSSEX	DE	WQDR545	DELAWARE, STATE OF
28	851.3625	806.3625	BRIDGEVILLE	SUSSEX	DE	WQDR545	DELAWARE, STATE OF
82	852.0875	807.0875	BRIDGEVILLE	SUSSEX	DE	WQDR545	DELAWARE, STATE OF
82	852.0875	807.0875	BRIDGEVILLE	SUSSEX	DE	WQDR545	DELAWARE, STATE OF
103	852.3500	807.3500	BRIDGEVILLE	SUSSEX	DE	WQDR545	DELAWARE, STATE OF
103	852.3500	807.3500	BRIDGEVILLE	SUSSEX	DE	WQDR545	DELAWARE, STATE OF
121	852.6000	807.6000	BRIDGEVILLE	SUSSEX	DE	WQDR545	DELAWARE, STATE OF
121	852.6000	807.6000	BRIDGEVILLE	SUSSEX	DE	WQDR545	DELAWARE, STATE OF
140	852.8375	807.8375	BRIDGEVILLE	SUSSEX	DE	WQDR545	DELAWARE, STATE OF

STATE OF DELAWARE ALLOTMENTS BY LICENSEE

POST-REBANDING			LOCATION			LICENSEE	
CH. NO.	BASE TX	MOB. TX	CITY/SITE	COUNTY	ST	CALL SIGN	AGENCY
140	852.8375	807.8375	BRIDGEVILLE	SUSSEX	DE	WQDR545	DELAWARE, STATE OF
158	853.0875	808.0875	BRIDGEVILLE	SUSSEX	DE	WQDR545	DELAWARE, STATE OF
158	853.0875	808.0875	BRIDGEVILLE	SUSSEX	DE	WQDR545	DELAWARE, STATE OF
160	853.1125	808.1125	BRIDGEVILLE	SUSSEX	DE	WQDR545	DELAWARE, STATE OF
160	853.1125	808.1125	BRIDGEVILLE	SUSSEX	DE	WQDR545	DELAWARE, STATE OF
179	853.3500	808.3500	BRIDGEVILLE	SUSSEX	DE	WQDR545	DELAWARE, STATE OF
179	853.3500	808.3500	BRIDGEVILLE	SUSSEX	DE	WQDR545	DELAWARE, STATE OF
198	853.5875	808.5875	BRIDGEVILLE	SUSSEX	DE	WQDR545	DELAWARE, STATE OF
198	853.5875	808.5875	BRIDGEVILLE	SUSSEX	DE	WQDR545	DELAWARE, STATE OF
7	851.1000	806.1000	DAGSBORO	SUSSEX	DE	WPIQ290	DELAWARE, STATE OF
28	851.3625	806.3625	DAGSBORO	SUSSEX	DE	WPIQ290	DELAWARE, STATE OF
82	852.0875	807.0875	DAGSBORO	SUSSEX	DE	WPIQ290	DELAWARE, STATE OF
103	852.3500	807.3500	DAGSBORO	SUSSEX	DE	WPIQ290	DELAWARE, STATE OF
121	852.6000	807.6000	DAGSBORO	SUSSEX	DE	WPIQ290	DELAWARE, STATE OF
140	852.8375	807.8375	DAGSBORO	SUSSEX	DE	WPIQ290	DELAWARE, STATE OF
158	853.0875	808.0875	DAGSBORO	SUSSEX	DE	WPIQ290	DELAWARE, STATE OF
160	853.1125	808.1125	DAGSBORO	SUSSEX	DE	WPIQ290	DELAWARE, STATE OF
179	853.3500	808.3500	DAGSBORO	SUSSEX	DE	WPIQ290	DELAWARE, STATE OF
198	853.5875	808.5875	DAGSBORO	SUSSEX	DE	WPIQ290	DELAWARE, STATE OF
7	851.1000	806.1000	GEORGETOWN	SUSSEX	DE	WQDR545	DELAWARE, STATE OF
7	851.1000	806.1000	GEORGETOWN	SUSSEX	DE	WQDR545	DELAWARE, STATE OF
28	851.3625	806.3625	GEORGETOWN	SUSSEX	DE	WQDR545	DELAWARE, STATE OF
28	851.3625	806.3625	GEORGETOWN	SUSSEX	DE	WQDR545	DELAWARE, STATE OF
82	852.0875	807.0875	GEORGETOWN	SUSSEX	DE	WQDR545	DELAWARE, STATE OF
82	852.0875	807.0875	GEORGETOWN	SUSSEX	DE	WQDR545	DELAWARE, STATE OF
103	852.3500	807.3500	GEORGETOWN	SUSSEX	DE	WQDR545	DELAWARE, STATE OF
103	852.3500	807.3500	GEORGETOWN	SUSSEX	DE	WQDR545	DELAWARE, STATE OF
121	852.6000	807.6000	GEORGETOWN	SUSSEX	DE	WQDR545	DELAWARE, STATE OF
121	852.6000	807.6000	GEORGETOWN	SUSSEX	DE	WQDR545	DELAWARE, STATE OF
140	852.8375	807.8375	GEORGETOWN	SUSSEX	DE	WQDR545	DELAWARE, STATE OF
140	852.8375	807.8375	GEORGETOWN	SUSSEX	DE	WQDR545	DELAWARE, STATE OF
158	853.0875	808.0875	GEORGETOWN	SUSSEX	DE	WQDR545	DELAWARE, STATE OF
158	853.0875	808.0875	GEORGETOWN	SUSSEX	DE	WQDR545	DELAWARE, STATE OF
160	853.1125	808.1125	GEORGETOWN	SUSSEX	DE	WQDR545	DELAWARE, STATE OF
160	853.1125	808.1125	GEORGETOWN	SUSSEX	DE	WQDR545	DELAWARE, STATE OF
179	853.3500	808.3500	GEORGETOWN	SUSSEX	DE	WQDR545	DELAWARE, STATE OF
179	853.3500	808.3500	GEORGETOWN	SUSSEX	DE	WQDR545	DELAWARE, STATE OF
198	853.5875	808.5875	GEORGETOWN	SUSSEX	DE	WQDR545	DELAWARE, STATE OF
198	853.5875	808.5875	GEORGETOWN	SUSSEX	DE	WQDR545	DELAWARE, STATE OF
7	851.1000	806.1000	LAUREL	SUSSEX	DE	WQDR545	DELAWARE, STATE OF
7	851.1000	806.1000	LAUREL	SUSSEX	DE	WQDR545	DELAWARE, STATE OF
28	851.3625	806.3625	LAUREL	SUSSEX	DE	WQDR545	DELAWARE, STATE OF
28	851.3625	806.3625	LAUREL	SUSSEX	DE	WQDR545	DELAWARE, STATE OF
82	852.0875	807.0875	LAUREL	SUSSEX	DE	WQDR545	DELAWARE, STATE OF
82	852.0875	807.0875	LAUREL	SUSSEX	DE	WQDR545	DELAWARE, STATE OF

STATE OF DELAWARE ALLOTMENTS BY LICENSEE

POST-REBANDING			LOCATION			LICENSEE	
CH. NO.	BASE TX	MOB. TX	CITY/SITE	COUNTY	ST	CALL SIGN	AGENCY
103	852.3500	807.3500	LAUREL	SUSSEX	DE	WQDR545	DELAWARE, STATE OF
103	852.3500	807.3500	LAUREL	SUSSEX	DE	WQDR545	DELAWARE, STATE OF
121	852.6000	807.6000	LAUREL	SUSSEX	DE	WQDR545	DELAWARE, STATE OF
121	852.6000	807.6000	LAUREL	SUSSEX	DE	WQDR545	DELAWARE, STATE OF
140	852.8375	807.8375	LAUREL	SUSSEX	DE	WQDR545	DELAWARE, STATE OF
140	852.8375	807.8375	LAUREL	SUSSEX	DE	WQDR545	DELAWARE, STATE OF
158	853.0875	808.0875	LAUREL	SUSSEX	DE	WQDR545	DELAWARE, STATE OF
158	853.0875	808.0875	LAUREL	SUSSEX	DE	WQDR545	DELAWARE, STATE OF
160	853.1125	808.1125	LAUREL	SUSSEX	DE	WQDR545	DELAWARE, STATE OF
160	853.1125	808.1125	LAUREL	SUSSEX	DE	WQDR545	DELAWARE, STATE OF
179	853.3500	808.3500	LAUREL	SUSSEX	DE	WQDR545	DELAWARE, STATE OF
179	853.3500	808.3500	LAUREL	SUSSEX	DE	WQDR545	DELAWARE, STATE OF
198	853.5875	808.5875	LAUREL	SUSSEX	DE	WQDR545	DELAWARE, STATE OF
198	853.5875	808.5875	LAUREL	SUSSEX	DE	WQDR545	DELAWARE, STATE OF
7	851.1000	806.1000	LEWES	SUSSEX	DE	WQDR545	DELAWARE, STATE OF
7	851.1000	806.1000	LEWES	SUSSEX	DE	WQDR545	DELAWARE, STATE OF
28	851.3625	806.3625	LEWES	SUSSEX	DE	WQDR545	DELAWARE, STATE OF
28	851.3625	806.3625	LEWES	SUSSEX	DE	WQDR545	DELAWARE, STATE OF
82	852.0875	807.0875	LEWES	SUSSEX	DE	WQDR545	DELAWARE, STATE OF
82	852.0875	807.0875	LEWES	SUSSEX	DE	WQDR545	DELAWARE, STATE OF
103	852.3500	807.3500	LEWES	SUSSEX	DE	WQDR545	DELAWARE, STATE OF
103	852.3500	807.3500	LEWES	SUSSEX	DE	WQDR545	DELAWARE, STATE OF
121	852.6000	807.6000	LEWES	SUSSEX	DE	WQDR545	DELAWARE, STATE OF
121	852.6000	807.6000	LEWES	SUSSEX	DE	WQDR545	DELAWARE, STATE OF
140	852.8375	807.8375	LEWES	SUSSEX	DE	WQDR545	DELAWARE, STATE OF
140	852.8375	807.8375	LEWES	SUSSEX	DE	WQDR545	DELAWARE, STATE OF
158	853.0875	808.0875	LEWES	SUSSEX	DE	WQDR545	DELAWARE, STATE OF
158	853.0875	808.0875	LEWES	SUSSEX	DE	WQDR545	DELAWARE, STATE OF
160	853.1125	808.1125	LEWES	SUSSEX	DE	WQDR545	DELAWARE, STATE OF
160	853.1125	808.1125	LEWES	SUSSEX	DE	WQDR545	DELAWARE, STATE OF
179	853.3500	808.3500	LEWES	SUSSEX	DE	WQDR545	DELAWARE, STATE OF
179	853.3500	808.3500	LEWES	SUSSEX	DE	WQDR545	DELAWARE, STATE OF
198	853.5875	808.5875	LEWES	SUSSEX	DE	WQDR545	DELAWARE, STATE OF
198	853.5875	808.5875	LEWES	SUSSEX	DE	WQDR545	DELAWARE, STATE OF
5	851.0750	806.0750	MILFORD	SUSSEX	DE	WPIZ596	DELAWARE, STATE OF
5	851.0750	806.0750	MILFORD	SUSSEX	DE	WPIZ596	DELAWARE, STATE OF
49	851.6500	806.6500	MILFORD	SUSSEX	DE	WPIZ596	DELAWARE, STATE OF
49	851.6500	806.6500	MILFORD	SUSSEX	DE	WPIZ596	DELAWARE, STATE OF
51	851.6750	806.6750	MILFORD	SUSSEX	DE	WPIZ596	DELAWARE, STATE OF
51	851.6750	806.6750	MILFORD	SUSSEX	DE	WPIZ596	DELAWARE, STATE OF
85	852.1250	807.1250	MILFORD	SUSSEX	DE	WPIZ596	DELAWARE, STATE OF
85	852.1250	807.1250	MILFORD	SUSSEX	DE	WPIZ596	DELAWARE, STATE OF
125	852.6500	807.6500	MILFORD	SUSSEX	DE	WPIZ596	DELAWARE, STATE OF
125	852.6500	807.6500	MILFORD	SUSSEX	DE	WPIZ596	DELAWARE, STATE OF
127	852.6750	807.6750	MILFORD	SUSSEX	DE	WPIZ596	DELAWARE, STATE OF

STATE OF DELAWARE ALLOTMENTS BY LICENSEE

POST-REBANDING			LOCATION			LICENSEE	
CH. NO.	BASE TX	MOB. TX	CITY/SITE	COUNTY	ST	CALL SIGN	AGENCY
127	852.6750	807.6750	MILFORD	SUSSEX	DE	WPIZ596	DELAWARE, STATE OF
149	852.9500	807.9500	MILFORD	SUSSEX	DE	WPIZ596	DELAWARE, STATE OF
149	852.9500	807.9500	MILFORD	SUSSEX	DE	WPIZ596	DELAWARE, STATE OF
203	853.6500	808.6500	MILFORD	SUSSEX	DE	WPIZ596	DELAWARE, STATE OF
203	853.6500	808.6500	MILFORD	SUSSEX	DE	WPIZ596	DELAWARE, STATE OF
211	853.7500	808.7500	MILFORD	SUSSEX	DE	WPIZ596	DELAWARE, STATE OF
211	853.7500	808.7500	MILFORD	SUSSEX	DE	WPIZ596	DELAWARE, STATE OF
223	853.9000	808.9000	MILFORD	SUSSEX	DE	WPIZ596	DELAWARE, STATE OF
223	853.9000	808.9000	MILFORD	SUSSEX	DE	WPIZ596	DELAWARE, STATE OF
7	851.1000	806.1000	MILTON	SUSSEX	DE	WPIQ290	DELAWARE, STATE OF
28	851.3625	806.3625	MILTON	SUSSEX	DE	WPIQ290	DELAWARE, STATE OF
82	852.0875	807.0875	MILTON	SUSSEX	DE	WPIQ290	DELAWARE, STATE OF
103	852.3500	807.3500	MILTON	SUSSEX	DE	WPIQ290	DELAWARE, STATE OF
121	852.6000	807.6000	MILTON	SUSSEX	DE	WPIQ290	DELAWARE, STATE OF
140	852.8375	807.8375	MILTON	SUSSEX	DE	WPIQ290	DELAWARE, STATE OF
158	853.0875	808.0875	MILTON	SUSSEX	DE	WPIQ290	DELAWARE, STATE OF
160	853.1125	808.1125	MILTON	SUSSEX	DE	WPIQ290	DELAWARE, STATE OF
179	853.3500	808.3500	MILTON	SUSSEX	DE	WPIQ290	DELAWARE, STATE OF
198	853.5875	808.5875	MILTON	SUSSEX	DE	WPIQ290	DELAWARE, STATE OF
7	851.1000	806.1000	REHOBOTH BEACH	SUSSEX	DE	WPIQ290	DELAWARE, STATE OF
7	851.1000	806.1000	REHOBOTH BEACH	SUSSEX	DE	WPIQ290	DELAWARE, STATE OF
7	851.1000	806.1000	REHOBOTH BEACH	SUSSEX	DE	WPIQ290	DELAWARE, STATE OF
7	851.1000	806.1000	REHOBOTH BEACH	SUSSEX	DE	WPIQ290	DELAWARE, STATE OF
28	851.3625	806.3625	REHOBOTH BEACH	SUSSEX	DE	WPIQ290	DELAWARE, STATE OF
28	851.3625	806.3625	REHOBOTH BEACH	SUSSEX	DE	WPIQ290	DELAWARE, STATE OF
28	851.3625	806.3625	REHOBOTH BEACH	SUSSEX	DE	WPIQ290	DELAWARE, STATE OF
28	851.3625	806.3625	REHOBOTH BEACH	SUSSEX	DE	WPIQ290	DELAWARE, STATE OF
82	852.0875	807.0875	REHOBOTH BEACH	SUSSEX	DE	WPIQ290	DELAWARE, STATE OF
82	852.0875	807.0875	REHOBOTH BEACH	SUSSEX	DE	WPIQ290	DELAWARE, STATE OF
82	852.0875	807.0875	REHOBOTH BEACH	SUSSEX	DE	WPIQ290	DELAWARE, STATE OF
82	852.0875	807.0875	REHOBOTH BEACH	SUSSEX	DE	WPIQ290	DELAWARE, STATE OF
103	852.3500	807.3500	REHOBOTH BEACH	SUSSEX	DE	WPIQ290	DELAWARE, STATE OF
103	852.3500	807.3500	REHOBOTH BEACH	SUSSEX	DE	WPIQ290	DELAWARE, STATE OF
103	852.3500	807.3500	REHOBOTH BEACH	SUSSEX	DE	WPIQ290	DELAWARE, STATE OF
103	852.3500	807.3500	REHOBOTH BEACH	SUSSEX	DE	WPIQ290	DELAWARE, STATE OF
121	852.6000	807.6000	REHOBOTH BEACH	SUSSEX	DE	WPIQ290	DELAWARE, STATE OF
121	852.6000	807.6000	REHOBOTH BEACH	SUSSEX	DE	WPIQ290	DELAWARE, STATE OF
121	852.6000	807.6000	REHOBOTH BEACH	SUSSEX	DE	WPIQ290	DELAWARE, STATE OF
121	852.6000	807.6000	REHOBOTH BEACH	SUSSEX	DE	WPIQ290	DELAWARE, STATE OF
140	852.8375	807.8375	REHOBOTH BEACH	SUSSEX	DE	WPIQ290	DELAWARE, STATE OF
140	852.8375	807.8375	REHOBOTH BEACH	SUSSEX	DE	WPIQ290	DELAWARE, STATE OF
140	852.8375	807.8375	REHOBOTH BEACH	SUSSEX	DE	WPIQ290	DELAWARE, STATE OF
140	852.8375	807.8375	REHOBOTH BEACH	SUSSEX	DE	WPIQ290	DELAWARE, STATE OF
158	853.0875	808.0875	REHOBOTH BEACH	SUSSEX	DE	WPIQ290	DELAWARE, STATE OF
158	853.0875	808.0875	REHOBOTH BEACH	SUSSEX	DE	WPIQ290	DELAWARE, STATE OF

STATE OF DELAWARE ALLOTMENTS BY LICENSEE

POST-REBANDING			LOCATION			LICENSEE	
CH. NO.	BASE TX	MOB. TX	CITY/SITE	COUNTY	ST	CALL SIGN	AGENCY
158	853.0875	808.0875	REHOBOTH BEACH	SUSSEX	DE	WPIQ290	DELAWARE, STATE OF
158	853.0875	808.0875	REHOBOTH BEACH	SUSSEX	DE	WPIQ290	DELAWARE, STATE OF
160	853.1125	808.1125	REHOBOTH BEACH	SUSSEX	DE	WPIQ290	DELAWARE, STATE OF
160	853.1125	808.1125	REHOBOTH BEACH	SUSSEX	DE	WPIQ290	DELAWARE, STATE OF
160	853.1125	808.1125	REHOBOTH BEACH	SUSSEX	DE	WPIQ290	DELAWARE, STATE OF
160	853.1125	808.1125	REHOBOTH BEACH	SUSSEX	DE	WPIQ290	DELAWARE, STATE OF
179	853.3500	808.3500	REHOBOTH BEACH	SUSSEX	DE	WPIQ290	DELAWARE, STATE OF
179	853.3500	808.3500	REHOBOTH BEACH	SUSSEX	DE	WPIQ290	DELAWARE, STATE OF
179	853.3500	808.3500	REHOBOTH BEACH	SUSSEX	DE	WPIQ290	DELAWARE, STATE OF
179	853.3500	808.3500	REHOBOTH BEACH	SUSSEX	DE	WPIQ290	DELAWARE, STATE OF
198	853.5875	808.5875	REHOBOTH BEACH	SUSSEX	DE	WPIQ290	DELAWARE, STATE OF
198	853.5875	808.5875	REHOBOTH BEACH	SUSSEX	DE	WPIQ290	DELAWARE, STATE OF
198	853.5875	808.5875	REHOBOTH BEACH	SUSSEX	DE	WPIQ290	DELAWARE, STATE OF
198	853.5875	808.5875	REHOBOTH BEACH	SUSSEX	DE	WPIQ290	DELAWARE, STATE OF
7	851.1000	806.1000	Rehoboth Beach	SUSSEX	DE	WPVW538	DELAWARE, STATE OF
28	851.3625	806.3625	Rehoboth Beach	SUSSEX	DE	WPVW538	DELAWARE, STATE OF
82	852.0875	807.0875	Rehoboth Beach	SUSSEX	DE	WPVW538	DELAWARE, STATE OF
103	852.3500	807.3500	Rehoboth Beach	SUSSEX	DE	WPVW538	DELAWARE, STATE OF
121	852.6000	807.6000	Rehoboth Beach	SUSSEX	DE	WPVW538	DELAWARE, STATE OF
140	852.8375	807.8375	Rehoboth Beach	SUSSEX	DE	WPVW538	DELAWARE, STATE OF
158	853.0875	808.0875	Rehoboth Beach	SUSSEX	DE	WPVW538	DELAWARE, STATE OF
160	853.1125	808.1125	Rehoboth Beach	SUSSEX	DE	WPVW538	DELAWARE, STATE OF
179	853.3500	808.3500	Rehoboth Beach	SUSSEX	DE	WPVW538	DELAWARE, STATE OF
198	853.5875	808.5875	Rehoboth Beach	SUSSEX	DE	WPVW538	DELAWARE, STATE OF
7	851.1000	806.1000	ROXANA	SUSSEX	DE	WQDR545	DELAWARE, STATE OF
7	851.1000	806.1000	ROXANA	SUSSEX	DE	WQDR545	DELAWARE, STATE OF
28	851.3625	806.3625	ROXANA	SUSSEX	DE	WQDR545	DELAWARE, STATE OF
28	851.3625	806.3625	ROXANA	SUSSEX	DE	WQDR545	DELAWARE, STATE OF
82	852.0875	807.0875	ROXANA	SUSSEX	DE	WQDR545	DELAWARE, STATE OF
82	852.0875	807.0875	ROXANA	SUSSEX	DE	WQDR545	DELAWARE, STATE OF
103	852.3500	807.3500	ROXANA	SUSSEX	DE	WQDR545	DELAWARE, STATE OF
103	852.3500	807.3500	ROXANA	SUSSEX	DE	WQDR545	DELAWARE, STATE OF
121	852.6000	807.6000	ROXANA	SUSSEX	DE	WQDR545	DELAWARE, STATE OF
121	852.6000	807.6000	ROXANA	SUSSEX	DE	WQDR545	DELAWARE, STATE OF
140	852.8375	807.8375	ROXANA	SUSSEX	DE	WQDR545	DELAWARE, STATE OF
140	852.8375	807.8375	ROXANA	SUSSEX	DE	WQDR545	DELAWARE, STATE OF
158	853.0875	808.0875	ROXANA	SUSSEX	DE	WQDR545	DELAWARE, STATE OF
158	853.0875	808.0875	ROXANA	SUSSEX	DE	WQDR545	DELAWARE, STATE OF
160	853.1125	808.1125	ROXANA	SUSSEX	DE	WQDR545	DELAWARE, STATE OF
160	853.1125	808.1125	ROXANA	SUSSEX	DE	WQDR545	DELAWARE, STATE OF
179	853.3500	808.3500	ROXANA	SUSSEX	DE	WQDR545	DELAWARE, STATE OF
179	853.3500	808.3500	ROXANA	SUSSEX	DE	WQDR545	DELAWARE, STATE OF
198	853.5875	808.5875	ROXANA	SUSSEX	DE	WQDR545	DELAWARE, STATE OF
198	853.5875	808.5875	ROXANA	SUSSEX	DE	WQDR545	DELAWARE, STATE OF
7	851.1000	806.1000	SEAFORD	SUSSEX	DE	WPIQ290	DELAWARE, STATE OF

STATE OF DELAWARE ALLOTMENTS BY LICENSEE

POST-REBANDING			LOCATION			LICENSEE	
CH. NO.	BASE TX	MOB. TX	CITY/SITE	COUNTY	ST	CALL SIGN	AGENCY
28	851.3625	806.3625	SEAFORD	SUSSEX	DE	WPIQ290	DELAWARE, STATE OF
82	852.0875	807.0875	SEAFORD	SUSSEX	DE	WPIQ290	DELAWARE, STATE OF
103	852.3500	807.3500	SEAFORD	SUSSEX	DE	WPIQ290	DELAWARE, STATE OF
121	852.6000	807.6000	SEAFORD	SUSSEX	DE	WPIQ290	DELAWARE, STATE OF
140	852.8375	807.8375	SEAFORD	SUSSEX	DE	WPIQ290	DELAWARE, STATE OF
158	853.0875	808.0875	SEAFORD	SUSSEX	DE	WPIQ290	DELAWARE, STATE OF
160	853.1125	808.1125	SEAFORD	SUSSEX	DE	WPIQ290	DELAWARE, STATE OF
179	853.3500	808.3500	SEAFORD	SUSSEX	DE	WPIQ290	DELAWARE, STATE OF
198	853.5875	808.5875	SEAFORD	SUSSEX	DE	WPIQ290	DELAWARE, STATE OF
2	851.0375	806.0375	NEWARK	NEW CASTLE	DE	WPYK288	NEW CASTLE, COUNTY OF
2	851.0375	806.0375	ODESSA	NEW CASTLE	DE	WPYK288	NEW CASTLE, COUNTY OF
2	851.0375	806.0375	WILMINGTON	NEW CASTLE	DE	WPYK288	NEW CASTLE, COUNTY OF

State of New Jersey Allotments by Licensee and Location

APPENDIX F-2

STATE OF NEW JERSEY ALLOTMENTS BY LICENSEE

POST-REBANDING			LOCATION			LICENSEE	
CH. NO.	BASE TX	MOB. TX	CITY/SITE	COUNTY	ST	CALL SIGN	AGENCY
17	851.2250	806.2250	ATLANTIC CITY	ATLANTIC	NJ	WQDM690	ATLANTIC CITY, CITY OF
27	851.3500	806.3500	ATLANTIC CITY	ATLANTIC	NJ	WQDM690	ATLANTIC CITY, CITY OF
27	851.3500	806.3500	ATLANTIC CITY	ATLANTIC	NJ	WQDM690	ATLANTIC CITY, CITY OF
27	851.3500	806.3500	ATLANTIC CITY	ATLANTIC	NJ	WQDM690	ATLANTIC CITY, CITY OF
37	851.4750	806.4750	ATLANTIC CITY	ATLANTIC	NJ	WQDM690	ATLANTIC CITY, CITY OF
47	851.6250	806.6250	ATLANTIC CITY	ATLANTIC	NJ	WQDM690	ATLANTIC CITY, CITY OF
59	851.7750	806.7750	ATLANTIC CITY	ATLANTIC	NJ	WQDM690	ATLANTIC CITY, CITY OF
72	851.9375	806.9375	ATLANTIC CITY	ATLANTIC	NJ	WQDM690	ATLANTIC CITY, CITY OF
79	852.0500	807.0500	ATLANTIC CITY	ATLANTIC	NJ	WQDM690	ATLANTIC CITY, CITY OF
93	852.2250	807.2250	ATLANTIC CITY	ATLANTIC	NJ	WQDM690	ATLANTIC CITY, CITY OF
102	852.3375	807.3375	ATLANTIC CITY	ATLANTIC	NJ	WQDM690	ATLANTIC CITY, CITY OF
119	852.5750	807.5750	ATLANTIC CITY	ATLANTIC	NJ	WQDM690	ATLANTIC CITY, CITY OF
124	852.6375	807.6375	ATLANTIC CITY	ATLANTIC	NJ	WQDM690	ATLANTIC CITY, CITY OF
135	852.7750	807.7750	ATLANTIC CITY	ATLANTIC	NJ	WQDM690	ATLANTIC CITY, CITY OF
159	853.1000	808.1000	ATLANTIC CITY	ATLANTIC	NJ	WQDM690	ATLANTIC CITY, CITY OF
163	853.1500	808.1500	ATLANTIC CITY	ATLANTIC	NJ	WQDM690	ATLANTIC CITY, CITY OF
183	853.4000	808.4000	ATLANTIC CITY	ATLANTIC	NJ	WQDM690	ATLANTIC CITY, CITY OF
195	853.5500	808.5500	ATLANTIC CITY	ATLANTIC	NJ	WQDM690	ATLANTIC CITY, CITY OF
201	853.6250	808.6250	ATLANTIC CITY	ATLANTIC	NJ	WQDM690	ATLANTIC CITY, CITY OF
229	853.9750	808.9750	ATLANTIC CITY	ATLANTIC	NJ	WQDM690	ATLANTIC CITY, CITY OF
45	851.6000	806.6000	ATLANTIC CITY	ATLANTIC	NJ	WQBJ599	ATLANTIC, COUNTY OF
81	852.0750	807.0750	ATLANTIC CITY	ATLANTIC	NJ	WQBJ599	ATLANTIC, COUNTY OF
122	852.6125	807.6125	ATLANTIC CITY	ATLANTIC	NJ	WQBJ599	ATLANTIC, COUNTY OF
131	852.7250	807.7250	ATLANTIC CITY	ATLANTIC	NJ	WQBJ599	ATLANTIC, COUNTY OF
175	853.3000	808.3000	ATLANTIC CITY	ATLANTIC	NJ	WQBJ599	ATLANTIC, COUNTY OF
197	853.5750	808.5750	ATLANTIC CITY	ATLANTIC	NJ	WQBJ599	ATLANTIC, COUNTY OF
217	853.8250	808.8250	ATLANTIC CITY	ATLANTIC	NJ	WQBJ599	ATLANTIC, COUNTY OF
225	853.9250	808.9250	ATLANTIC CITY	ATLANTIC	NJ	WQBJ599	ATLANTIC, COUNTY OF
63	851.8250	806.8250	BRIGANTINE	ATLANTIC	NJ	WQBJ758	ATLANTIC, COUNTY OF
95	852.2500	807.2500	BRIGANTINE	ATLANTIC	NJ	WQBJ758	ATLANTIC, COUNTY OF
139	852.8250	807.8250	BRIGANTINE	ATLANTIC	NJ	WQBJ758	ATLANTIC, COUNTY OF
167	853.2000	808.2000	BRIGANTINE	ATLANTIC	NJ	WQBJ758	ATLANTIC, COUNTY OF
199	853.6000	808.6000	BRIGANTINE	ATLANTIC	NJ	WQBJ758	ATLANTIC, COUNTY OF
54	851.7125	806.7125	BUENA	ATLANTIC	NJ	WQBM464	ATLANTIC, COUNTY OF
87	852.1500	807.1500	BUENA	ATLANTIC	NJ	WQBM464	ATLANTIC, COUNTY OF
157	853.0750	808.0750	BUENA	ATLANTIC	NJ	WQBM464	ATLANTIC, COUNTY OF
191	853.5000	808.5000	BUENA	ATLANTIC	NJ	WQBM464	ATLANTIC, COUNTY OF
35	851.4500	806.4500	EGG HARBOR	ATLANTIC	NJ	WQBX412	ATLANTIC, COUNTY OF
41	851.5500	806.5500	EGG HARBOR	ATLANTIC	NJ	WQBX412	ATLANTIC, COUNTY OF
75	851.9750	806.9750	EGG HARBOR	ATLANTIC	NJ	WQBX412	ATLANTIC, COUNTY OF
110	852.4375	807.4375	EGG HARBOR	ATLANTIC	NJ	WQBX412	ATLANTIC, COUNTY OF
113	852.4750	807.4750	EGG HARBOR	ATLANTIC	NJ	WQBX412	ATLANTIC, COUNTY OF
141	852.8500	807.8500	EGG HARBOR	ATLANTIC	NJ	WQBX412	ATLANTIC, COUNTY OF
143	852.8750	807.8750	EGG HARBOR	ATLANTIC	NJ	WQBX412	ATLANTIC, COUNTY OF
173	853.2750	808.2750	EGG HARBOR	ATLANTIC	NJ	WQBX412	ATLANTIC, COUNTY OF

STATE OF NEW JERSEY ALLOTMENTS BY LICENSEE

POST-REBANDING			LOCATION			LICENSEE	
CH. NO.	BASE TX	MOB. TX	CITY/SITE	COUNTY	ST	CALL SIGN	AGENCY
10	851.1375	806.1375	EGG HARBOR CITY	ATLANTIC	NJ	WQBM475	ATLANTIC, COUNTY OF
15	851.2000	806.2000	EGG HARBOR CITY	ATLANTIC	NJ	WQBM475	ATLANTIC, COUNTY OF
69	851.9000	806.9000	EGG HARBOR CITY	ATLANTIC	NJ	WQBM475	ATLANTIC, COUNTY OF
104	852.3625	807.3625	EGG HARBOR CITY	ATLANTIC	NJ	WQBM475	ATLANTIC, COUNTY OF
129	852.7000	807.7000	EGG HARBOR CITY	ATLANTIC	NJ	WQBM475	ATLANTIC, COUNTY OF
177	853.3250	808.3250	EGG HARBOR CITY	ATLANTIC	NJ	WQBM475	ATLANTIC, COUNTY OF
221	853.8750	808.8750	EGG HARBOR CITY	ATLANTIC	NJ	WQBM475	ATLANTIC, COUNTY OF
4	851.0625	806.0625	GALLOWAY	ATLANTIC	NJ	WQBJ597	ATLANTIC, COUNTY OF
43	851.5750	806.5750	GALLOWAY	ATLANTIC	NJ	WQBJ597	ATLANTIC, COUNTY OF
56	851.7375	806.7375	GALLOWAY	ATLANTIC	NJ	WQBJ597	ATLANTIC, COUNTY OF
171	853.2500	808.2500	GALLOWAY	ATLANTIC	NJ	WQBJ597	ATLANTIC, COUNTY OF
207	853.7000	808.7000	GALLOWAY	ATLANTIC	NJ	WQBJ597	ATLANTIC, COUNTY OF
219	853.8500	808.8500	GALLOWAY	ATLANTIC	NJ	WQBJ597	ATLANTIC, COUNTY OF
83	852.1000	807.1000	MAYS LANDING	ATLANTIC	NJ	WQBM475	ATLANTIC, COUNTY OF
147	852.9250	807.9250	MAYS LANDING	ATLANTIC	NJ	WQBM475	ATLANTIC, COUNTY OF
213	853.7750	808.7750	MAYS LANDING	ATLANTIC	NJ	WQBM475	ATLANTIC, COUNTY OF
63	851.8250	806.8250	Brigantine	ATLANTIC	NJ	WPTT597	BRIGANTINE, CITY OF
95	852.2500	807.2500	Brigantine	ATLANTIC	NJ	WPTT597	BRIGANTINE, CITY OF
139	852.8250	807.8250	Brigantine	ATLANTIC	NJ	WPTT597	BRIGANTINE, CITY OF
167	853.2000	808.2000	Brigantine	ATLANTIC	NJ	WPTT597	BRIGANTINE, CITY OF
199	853.6000	808.6000	Brigantine	ATLANTIC	NJ	WPTT597	BRIGANTINE, CITY OF
46	851.6125	806.6125	Camden	CAMDEN	NJ	WPYD478	CAMDEN, CITY OF
12	851.1625	806.1625	Camden	CAMDEN	NJ	WQDC490	CAMDEN, CITY OF
56	851.7375	806.7375	Camden	CAMDEN	NJ	WQDC490	CAMDEN, CITY OF
136	852.7875	807.7875	Camden	CAMDEN	NJ	WQDC490	CAMDEN, CITY OF
166	853.1875	808.1875	Camden	CAMDEN	NJ	WQDC490	CAMDEN, CITY OF
207	853.7000	808.7000	Camden	CAMDEN	NJ	WQDC490	CAMDEN, CITY OF
73	851.9500	806.9500	CHERRY HILL	CAMDEN	NJ	WPRI907	CHERRY HILL, TOWNSHIP OF
113	852.4750	807.4750	CHERRY HILL	CAMDEN	NJ	WPRI907	CHERRY HILL, TOWNSHIP OF
133	852.7500	807.7500	CHERRY HILL	CAMDEN	NJ	WPRI907	CHERRY HILL, TOWNSHIP OF
189	853.4750	808.4750	CHERRY HILL	CAMDEN	NJ	WPRI907	CHERRY HILL, TOWNSHIP OF
227	853.9500	808.9500	CHERRY HILL	CAMDEN	NJ	WPRI907	CHERRY HILL, TOWNSHIP OF
41	851.5500	806.5500	EGG HARBOR	ATLANTIC	NJ	WPPX220	EGG HARBOR, TOWNSHIP OF
75	851.9750	806.9750	EGG HARBOR	ATLANTIC	NJ	WPPX220	EGG HARBOR, TOWNSHIP OF
110	852.4375	807.4375	EGG HARBOR	ATLANTIC	NJ	WPPX220	EGG HARBOR, TOWNSHIP OF
143	852.8750	807.8750	EGG HARBOR	ATLANTIC	NJ	WPPX220	EGG HARBOR, TOWNSHIP OF
97	852.2750	807.2750	EGG HARBOR	ATLANTIC	NJ	WPPX220	EGG HARBOR, TOWNSHIP OF
35	851.4500	806.4500	EGG HARBOR CITY	ATLANTIC	NJ	WPQD446	GALLOWAY, TOWNSHIP OF
83	852.1000	807.1000	EGG HARBOR CITY	ATLANTIC	NJ	WPQD446	GALLOWAY, TOWNSHIP OF
131	852.7250	807.7250	EGG HARBOR CITY	ATLANTIC	NJ	WPQD446	GALLOWAY, TOWNSHIP OF
191	853.5000	808.5000	EGG HARBOR CITY	ATLANTIC	NJ	WPQD446	GALLOWAY, TOWNSHIP OF
4	851.0625	806.0625	GALLOWAY	ATLANTIC	NJ	WPQD446	GALLOWAY, TOWNSHIP OF
56	851.7375	806.7375	GALLOWAY	ATLANTIC	NJ	WPQD446	GALLOWAY, TOWNSHIP OF
106	852.3875	807.3875	GALLOWAY	ATLANTIC	NJ	WPQD446	GALLOWAY, TOWNSHIP OF
151	852.9750	807.9750	GALLOWAY	ATLANTIC	NJ	WPQD446	GALLOWAY, TOWNSHIP OF

STATE OF NEW JERSEY ALLOTMENTS BY LICENSEE

POST-REBANDING			LOCATION			LICENSEE	
CH. NO.	BASE TX	MOB. TX	CITY/SITE	COUNTY	ST	CALL SIGN	AGENCY
171	853.2500	808.2500	GALLOWAY	ATLANTIC	NJ	WPQD446	GALLOWAY, TOWNSHIP OF
219	853.8500	808.8500	GALLOWAY	ATLANTIC	NJ	WPQD446	GALLOWAY, TOWNSHIP OF
186	853.4375	808.4375	Camden	Camden	NJ	WQDW595	New Jersey State Police
205	853.6750	808.6750	MAYS LANDING	ATLANTIC	NJ	WQHR648	NEW JERSEY TRANSIT
205	853.6750	808.6750	MAYS LANDING	ATLANTIC	NJ	WQHR648	NEW JERSEY TRANSIT
3	851.0500	806.0500	BORDENTOWN	BURLINGTON	NJ	WQHR647	NEW JERSEY TRANSIT
3	851.0500	806.0500	BORDENTOWN	BURLINGTON	NJ	WQHR647	NEW JERSEY TRANSIT
108	852.4125	807.4125	BERLIN	CAMDEN	NJ	WQHR649	NEW JERSEY TRANSIT
108	852.4125	807.4125	BERLIN	CAMDEN	NJ	WQHR649	NEW JERSEY TRANSIT
184	853.4125	808.4125	PILESGROVE TOWNSHIP	SALEM	NJ	WQHR646	NEW JERSEY TRANSIT
184	853.4125	808.4125	PILESGROVE TOWNSHIP	SALEM	NJ	WQHR646	NEW JERSEY TRANSIT
132	852.7375	807.7375	BASS RIVER TOWNSHIP	BURLINGTON	NJ	WSB626	New Jersey Turnpike Authority - Parkway Division
220	853.8625	808.8625	BASS RIVER TOWNSHIP	BURLINGTON	NJ	WSB626	New Jersey Turnpike Authority - Parkway Division
26	851.3375	806.3375	UPPER TOWNSHIP	CAPE MAY	NJ	WSB624	New Jersey Turnpike Authority - Parkway Division
88	852.1625	807.1625	DOVER TOWNSHIP	OCEAN	NJ	WSB625	New Jersey Turnpike Authority - Parkway Division
92	852.2125	807.2125	BORDENTOWN	BURLINGTON	NJ	WNDD576	NEW JERSEY, STATE OF
126	852.6625	807.6625	BORDENTOWN	BURLINGTON	NJ	WNDD576	NEW JERSEY, STATE OF
162	853.1375	808.1375	BORDENTOWN	BURLINGTON	NJ	WNDD576	NEW JERSEY, STATE OF
186	853.4375	808.4375	BERLIN	CAMDEN	NJ	WNDD577	NEW JERSEY, STATE OF
186	853.4375	808.4375	Camden	Camden	NJ	0002349271	New Jersey, State of
24	851.3125	806.3125	WOODBINE	CAPE MAY	NJ	WNNM894	NEW JERSEY, STATE OF
100	852.3125	807.3125	WOODBINE	CAPE MAY	NJ	WNNM894	NEW JERSEY, STATE OF
92	852.2125	807.2125	DOVER TOWNSHIP	OCEAN	NJ	WNDD580	NEW JERSEY, STATE OF
126	852.6625	807.6625	DOVER TOWNSHIP	OCEAN	NJ	WNDD580	NEW JERSEY, STATE OF
162	853.1375	808.1375	DOVER TOWNSHIP	OCEAN	NJ	WNDD580	NEW JERSEY, STATE OF
36	851.4625	806.4625	TOMS RIVER	OCEAN	NJ	WNSM959	NEW JERSEY, STATE OF
38	851.4875	806.4875	TOMS RIVER	OCEAN	NJ	WNSM959	NEW JERSEY, STATE OF
74	851.9625	806.9625	TOMS RIVER	OCEAN	NJ	WNSM959	NEW JERSEY, STATE OF
76	851.9875	806.9875	TOMS RIVER	OCEAN	NJ	WNSM959	NEW JERSEY, STATE OF
112	852.4625	807.4625	TOMS RIVER	OCEAN	NJ	WNSM959	NEW JERSEY, STATE OF
114	852.4875	807.4875	TOMS RIVER	OCEAN	NJ	WNSM959	NEW JERSEY, STATE OF
150	852.9625	807.9625	TOMS RIVER	OCEAN	NJ	WNSM959	NEW JERSEY, STATE OF
152	852.9875	807.9875	TOMS RIVER	OCEAN	NJ	WNSM959	NEW JERSEY, STATE OF
188	853.4625	808.4625	TOMS RIVER	OCEAN	NJ	WNSM959	NEW JERSEY, STATE OF
190	853.4875	808.4875	TOMS RIVER	OCEAN	NJ	WNSM959	NEW JERSEY, STATE OF
186	853.4375	808.4375	PILESGROVE	SALEM	NJ	WNDD578	NEW JERSEY, STATE OF
24	851.3125	806.3125	PILESGROVE TOWNSHIP	SALEM	NJ	WNNM894	NEW JERSEY, STATE OF
100	852.3125	807.3125	PILESGROVE TOWNSHIP	SALEM	NJ	WNNM894	NEW JERSEY, STATE OF
65	851.8500	806.8500	OCEAN CITY	CAPE MAY	NJ	WPZV984	OCEAN CITY, CITY OF
89	852.1750	807.1750	OCEAN CITY	CAPE MAY	NJ	WPZV984	OCEAN CITY, CITY OF
145	852.9000	807.9000	OCEAN CITY	CAPE MAY	NJ	WPZV984	OCEAN CITY, CITY OF
189	853.4750	808.4750	OCEAN CITY	CAPE MAY	NJ	WPZV984	OCEAN CITY, CITY OF

STATE OF NEW JERSEY ALLOTMENTS BY LICENSEE

POST-REBANDING			LOCATION			LICENSEE	
CH. NO.	BASE TX	MOB. TX	CITY/SITE	COUNTY	ST	CALL SIGN	AGENCY
215	853.8000	808.8000	OCEAN CITY	CAPE MAY	NJ	WPZV984	OCEAN CITY, CITY OF
186	853.4375	808.4375	Atlantic City	Atlantic	NJ	0002764738	State of New Jersey
42	851.5625	806.5625	Galloway Township	Atlantic	NJ	WQIR348	State of New Jersey
134	852.7625	807.7625	Galloway Township	Atlantic	NJ	WQIR348	State of New Jersey
42	851.5625	806.5625	Galloway Township	Atlantic	NJ	0002977494	State of New Jersey, Division of State Police
134	852.7625	807.7625	Galloway Township	Atlantic	NJ	0002977494	State of New Jersey, Division of State Police
92	852.2125	807.2125	Berlin	Camden	NJ	0002764963	State of New Jersey, Division of State Police
126	852.6625	807.6625	Berlin	Camden	NJ	0002764963	State of New Jersey, Division of State Police
162	853.1375	808.1375	Berlin	Camden	NJ	0002764963	State of New Jersey, Division of State Police
186	853.4375	808.4375	Woodbine	Cape May	NJ	0002764803	State of New Jersey, Division of State Police
186	853.4375	808.4375	Bridgeton	Cumberland	NJ	0002764779	State of New Jersey, Division of State Police
92	852.2125	807.2125	BASS RIVER TOWNSHIP	MERCER	NJ	WQEG753	State of New Jersey, Division of State Police
92	852.2125	807.2125	BASS RIVER TOWNSHIP	MERCER	NJ	WQEG753	State of New Jersey, Division of State Police
126	852.6625	807.6625	BASS RIVER TOWNSHIP	MERCER	NJ	WQEG753	State of New Jersey, Division of State Police
126	852.6625	807.6625	BASS RIVER TOWNSHIP	MERCER	NJ	WQEG753	State of New Jersey, Division of State Police
162	853.1375	808.1375	BASS RIVER TOWNSHIP	MERCER	NJ	WQEG753	State of New Jersey, Division of State Police
162	853.1375	808.1375	BASS RIVER TOWNSHIP	MERCER	NJ	WQEG753	State of New Jersey, Division of State Police
186	853.4375	808.4375	Mulica	Atlantic	NJ	WQFU802	State of New Jersey, Division of State Police

State of Pennsylvania Channel Allotments by Licensee and Locations

APPENDIX F-2

STATE OF PENNSYLVANIA ALLOTMENTS BY LICENSEE

POST-REBANDING			LOCATION			LICENSEE	
CH. NO.	BASE TX	MOB. TX	CITY/SITE	COUNTY	ST	CALL SIGN	AGENCY
7	851.1000	806.1000	ALLENTOWN	LEHIGH	PA	0002122458	ALLENTOWN, CITY OF
7	851.1000	806.1000	ALLENTOWN	LEHIGH	PA	0002122458	ALLENTOWN, CITY OF
28	851.3625	806.3625	ALLENTOWN	LEHIGH	PA	0002122458	ALLENTOWN, CITY OF
28	851.3625	806.3625	ALLENTOWN	LEHIGH	PA	0002122458	ALLENTOWN, CITY OF
140	852.8375	807.8375	ALLENTOWN	LEHIGH	PA	0002122458	ALLENTOWN, CITY OF
140	852.8375	807.8375	ALLENTOWN	LEHIGH	PA	0002122458	ALLENTOWN, CITY OF
147	852.9250	807.9250	ALLENTOWN	LEHIGH	PA	0002122458	ALLENTOWN, CITY OF
147	852.9250	807.9250	ALLENTOWN	LEHIGH	PA	0002122458	ALLENTOWN, CITY OF
163	853.1500	808.1500	ALLENTOWN	LEHIGH	PA	0002122458	ALLENTOWN, CITY OF
163	853.1500	808.1500	ALLENTOWN	LEHIGH	PA	0002122458	ALLENTOWN, CITY OF
175	853.3000	808.3000	ALLENTOWN	LEHIGH	PA	0002122458	ALLENTOWN, CITY OF
175	853.3000	808.3000	ALLENTOWN	LEHIGH	PA	0002122458	ALLENTOWN, CITY OF
199	853.6000	808.6000	ALLENTOWN	LEHIGH	PA	0002122458	ALLENTOWN, CITY OF
199	853.6000	808.6000	ALLENTOWN	LEHIGH	PA	0002122458	ALLENTOWN, CITY OF
217	853.8250	808.8250	ALLENTOWN	LEHIGH	PA	0002122458	ALLENTOWN, CITY OF
225	853.9250	808.9250	ALLENTOWN	LEHIGH	PA	0002122458	ALLENTOWN, CITY OF
10	851.1375	806.1375	BETHLEHEM	NORTHAMPTON	PA	WNWQ636	BETHLEHEM, CITY OF
10	851.1375	806.1375	BETHLEHEM	NORTHAMPTON	PA	WNWQ636	BETHLEHEM, CITY OF
61	851.8000	806.8000	BETHLEHEM	NORTHAMPTON	PA	WNWQ636	BETHLEHEM, CITY OF
61	851.8000	806.8000	BETHLEHEM	NORTHAMPTON	PA	WNWQ636	BETHLEHEM, CITY OF
81	852.0750	807.0750	BETHLEHEM	NORTHAMPTON	PA	WNWQ636	BETHLEHEM, CITY OF
81	852.0750	807.0750	BETHLEHEM	NORTHAMPTON	PA	WNWQ636	BETHLEHEM, CITY OF
139	852.8250	807.8250	BETHLEHEM	NORTHAMPTON	PA	WNWQ636	BETHLEHEM, CITY OF
139	852.8250	807.8250	BETHLEHEM	NORTHAMPTON	PA	WNWQ636	BETHLEHEM, CITY OF
195	853.5500	808.5500	BETHLEHEM	NORTHAMPTON	PA	WNWQ636	BETHLEHEM, CITY OF
195	853.5500	808.5500	BETHLEHEM	NORTHAMPTON	PA	WNWQ636	BETHLEHEM, CITY OF
215	853.8000	808.8000	BETHLEHEM	NORTHAMPTON	PA	WNWQ636	BETHLEHEM, CITY OF
215	853.8000	808.8000	BETHLEHEM	NORTHAMPTON	PA	WNWQ636	BETHLEHEM, CITY OF
137	852.8000	807.8000	COATSVILLE	CHESTER	PA	WPUE333	CHESTER COUNTY OF
137	852.8000	807.8000	COATSVILLE	CHESTER	PA	WPUE333	CHESTER COUNTY OF
175	853.3000	808.3000	COATSVILLE	CHESTER	PA	WPUE333	CHESTER COUNTY OF
175	853.3000	808.3000	COATSVILLE	CHESTER	PA	WPUE333	CHESTER COUNTY OF
215	853.8000	808.8000	COATSVILLE	CHESTER	PA	WPUE333	CHESTER COUNTY OF
215	853.8000	808.8000	COATSVILLE	CHESTER	PA	WPUE333	CHESTER COUNTY OF
119	852.5750	807.5750	DOWNINGTON	CHESTER	PA	WPUE428	CHESTER COUNTY OF
119	852.5750	807.5750	DOWNINGTON	CHESTER	PA	WPUE428	CHESTER COUNTY OF
137	852.8000	807.8000	DOWNINGTON	CHESTER	PA	WPUE428	CHESTER COUNTY OF
137	852.8000	807.8000	DOWNINGTON	CHESTER	PA	WPUE428	CHESTER COUNTY OF
175	853.3000	808.3000	DOWNINGTON	CHESTER	PA	WPUE428	CHESTER COUNTY OF
175	853.3000	808.3000	DOWNINGTON	CHESTER	PA	WPUE428	CHESTER COUNTY OF
106	852.3875	807.3875	FORESTVILLE	CHESTER	PA	WPUE428	CHESTER COUNTY OF
106	852.3875	807.3875	FORESTVILLE	CHESTER	PA	WPUE428	CHESTER COUNTY OF
137	852.8000	807.8000	MORGANTOWN	CHESTER	PA	WPUE333	CHESTER COUNTY OF
137	852.8000	807.8000	MORGANTOWN	CHESTER	PA	WPUE333	CHESTER COUNTY OF
106	852.3875	807.3875	NEWTON	CHESTER	PA	WPUE333	CHESTER COUNTY OF
106	852.3875	807.3875	NEWTON	CHESTER	PA	WPUE333	CHESTER COUNTY OF
106	852.3875	807.3875	OXFORD	CHESTER	PA	WPUE333	CHESTER COUNTY OF

STATE OF PENNSYLVANIA ALLOTMENTS BY LICENSEE

POST-REBANDING			LOCATION			LICENSEE	
CH. NO.	BASE TX	MOB. TX	CITY/SITE	COUNTY	ST	CALL SIGN	AGENCY
106	852.3875	807.3875	OXFORD	CHESTER	PA	WPUE333	CHESTER COUNTY OF
4	851.0625	806.0625	PIKE	CHESTER	PA	WPWG678	CHESTER COUNTY OF
9	851.1250	806.1250	PIKE	CHESTER	PA	WPWG678	CHESTER COUNTY OF
16	851.2125	806.2125	PIKE	CHESTER	PA	WPWG678	CHESTER COUNTY OF
30	851.3875	806.3875	PIKE	CHESTER	PA	WPWG678	CHESTER COUNTY OF
46	851.6125	806.6125	PIKE	CHESTER	PA	WPWG678	CHESTER COUNTY OF
57	851.7500	806.7500	PIKE	CHESTER	PA	WPWG678	CHESTER COUNTY OF
66	851.8625	806.8625	PIKE	CHESTER	PA	WPWG678	CHESTER COUNTY OF
101	852.3250	807.3250	PIKE	CHESTER	PA	WPWG678	CHESTER COUNTY OF
160	853.1125	808.1125	PIKE	CHESTER	PA	WPWG678	CHESTER COUNTY OF
172	853.2625	808.2625	PIKE	CHESTER	PA	WPWG678	CHESTER COUNTY OF
137	852.8000	807.8000	SPRING CITY	CHESTER	PA	WPUE428	CHESTER COUNTY OF
137	852.8000	807.8000	SPRING CITY	CHESTER	PA	WPUE428	CHESTER COUNTY OF
106	852.3875	807.3875	TOUGHKENAMON	CHESTER	PA	WPUE428	CHESTER COUNTY OF
106	852.3875	807.3875	TOUGHKENAMON	CHESTER	PA	WPUE428	CHESTER COUNTY OF
119	852.5750	807.5750	TOUGHKENAMON	CHESTER	PA	WPUE428	CHESTER COUNTY OF
119	852.5750	807.5750	TOUGHKENAMON	CHESTER	PA	WPUE428	CHESTER COUNTY OF
137	852.8000	807.8000	TOUGHKENAMON	CHESTER	PA	WPUE428	CHESTER COUNTY OF
137	852.8000	807.8000	TOUGHKENAMON	CHESTER	PA	WPUE428	CHESTER COUNTY OF
175	853.3000	808.3000	TOUGHKENAMON	CHESTER	PA	WPUE428	CHESTER COUNTY OF
175	853.3000	808.3000	TOUGHKENAMON	CHESTER	PA	WPUE428	CHESTER COUNTY OF
215	853.8000	808.8000	TOUGHKENAMON	CHESTER	PA	WPUE428	CHESTER COUNTY OF
215	853.8000	808.8000	TOUGHKENAMON	CHESTER	PA	WPUE428	CHESTER COUNTY OF
106	852.3875	807.3875	WEST CHESTER	CHESTER	PA	WPUE333	CHESTER COUNTY OF
106	852.3875	807.3875	WEST CHESTER	CHESTER	PA	WPUE333	CHESTER COUNTY OF
119	852.5750	807.5750	WEST CHESTER	CHESTER	PA	WPUE333	CHESTER COUNTY OF
119	852.5750	807.5750	WEST CHESTER	CHESTER	PA	WPUE333	CHESTER COUNTY OF
137	852.8000	807.8000	WEST CHESTER	CHESTER	PA	WPUE333	CHESTER COUNTY OF
137	852.8000	807.8000	WEST CHESTER	CHESTER	PA	WPUE333	CHESTER COUNTY OF
175	853.3000	808.3000	WEST CHESTER	CHESTER	PA	WPUE333	CHESTER COUNTY OF
175	853.3000	808.3000	WEST CHESTER	CHESTER	PA	WPUE333	CHESTER COUNTY OF
215	853.8000	808.8000	WEST CHESTER	CHESTER	PA	WPUE333	CHESTER COUNTY OF
215	853.8000	808.8000	WEST CHESTER	CHESTER	PA	WPUE333	CHESTER COUNTY OF
119	852.5750	807.5750	WEST CHESTER	CHESTER	PA	WPWP859	CHESTER COUNTY OF
119	852.5750	807.5750	WEST CHESTER	CHESTER	PA	WPWP859	CHESTER COUNTY OF
119	852.5750	807.5750	WEST CHESTER	CHESTER	PA	WPWP859	CHESTER COUNTY OF
4	851.0625	806.0625	West Chester	CHESTER	PA	WPXA844	CHESTER COUNTY OF
4	851.0625	806.0625	West Chester	CHESTER	PA	WPXA844	CHESTER COUNTY OF
9	851.1250	806.1250	West Chester	CHESTER	PA	WPXA844	CHESTER COUNTY OF
9	851.1250	806.1250	West Chester	CHESTER	PA	WPXA844	CHESTER COUNTY OF
16	851.2125	806.2125	West Chester	CHESTER	PA	WPXA844	CHESTER COUNTY OF
16	851.2125	806.2125	West Chester	CHESTER	PA	WPXA844	CHESTER COUNTY OF
30	851.3875	806.3875	West Chester	CHESTER	PA	WPXA844	CHESTER COUNTY OF
30	851.3875	806.3875	West Chester	CHESTER	PA	WPXA844	CHESTER COUNTY OF
46	851.6125	806.6125	West Chester	CHESTER	PA	WPXA844	CHESTER COUNTY OF
46	851.6125	806.6125	West Chester	CHESTER	PA	WPXA844	CHESTER COUNTY OF
57	851.7500	806.7500	West Chester	CHESTER	PA	WPXA844	CHESTER COUNTY OF

STATE OF PENNSYLVANIA ALLOTMENTS BY LICENSEE

POST-REBANDING			LOCATION			LICENSEE	
CH. NO.	BASE TX	MOB. TX	CITY/SITE	COUNTY	ST	CALL SIGN	AGENCY
57	851.7500	806.7500	West Chester	CHESTER	PA	WPXA844	CHESTER COUNTY OF
66	851.8625	806.8625	West Chester	CHESTER	PA	WPXA844	CHESTER COUNTY OF
66	851.8625	806.8625	West Chester	CHESTER	PA	WPXA844	CHESTER COUNTY OF
101	852.3250	807.3250	West Chester	CHESTER	PA	WPXA844	CHESTER COUNTY OF
101	852.3250	807.3250	West Chester	CHESTER	PA	WPXA844	CHESTER COUNTY OF
160	853.1125	808.1125	West Chester	CHESTER	PA	WPXA844	CHESTER COUNTY OF
160	853.1125	808.1125	West Chester	CHESTER	PA	WPXA844	CHESTER COUNTY OF
172	853.2625	808.2625	West Chester	CHESTER	PA	WPXA844	CHESTER COUNTY OF
172	853.2625	808.2625	West Chester	CHESTER	PA	WPXA844	CHESTER COUNTY OF
106	852.3875	807.3875	COATSVILLE	DELAWARE	PA	WPUE333	CHESTER COUNTY OF
106	852.3875	807.3875	COATSVILLE	DELAWARE	PA	WPUE333	CHESTER COUNTY OF
137	852.8000	807.8000	COATSVILLE	DELAWARE	PA	WPUE333	CHESTER COUNTY OF
137	852.8000	807.8000	COATSVILLE	DELAWARE	PA	WPUE333	CHESTER COUNTY OF
111	852.4500	807.4500	WAYNE	DELAWARE	PA	WPWA449	CHESTER COUNTY OF
111	852.4500	807.4500	WAYNE	DELAWARE	PA	WPWA449	CHESTER COUNTY OF
152	852.9875	807.9875	WAYNE	DELAWARE	PA	WPWA449	CHESTER COUNTY OF
152	852.9875	807.9875	WAYNE	DELAWARE	PA	WPWA449	CHESTER COUNTY OF
139	852.8250	807.8250	AVONDALE	CHESTER	PA	WPRU506	CHESTER, COUNTY OF
139	852.8250	807.8250	AVONDALE	CHESTER	PA	WPRU506	CHESTER, COUNTY OF
199	853.6000	808.6000	AVONDALE	CHESTER	PA	WPRU506	CHESTER, COUNTY OF
199	853.6000	808.6000	AVONDALE	CHESTER	PA	WPRU506	CHESTER, COUNTY OF
16	851.2125	806.2125	COATESVILLE	CHESTER	PA	WNWZ775	CHESTER, COUNTY OF
55	851.7250	806.7250	COATESVILLE	CHESTER	PA	WNWZ775	CHESTER, COUNTY OF
81	852.0750	807.0750	COATESVILLE	CHESTER	PA	WNWZ775	CHESTER, COUNTY OF
83	852.1000	807.1000	COATESVILLE	CHESTER	PA	WNWZ775	CHESTER, COUNTY OF
4	851.0625	806.0625	COATESVILLE	CHESTER	PA	WPFQ224	CHESTER, COUNTY OF
9	851.1250	806.1250	COATESVILLE	CHESTER	PA	WPFQ224	CHESTER, COUNTY OF
16	851.2125	806.2125	COATESVILLE	CHESTER	PA	WPFQ224	CHESTER, COUNTY OF
30	851.3875	806.3875	COATESVILLE	CHESTER	PA	WPFQ224	CHESTER, COUNTY OF
46	851.6125	806.6125	COATESVILLE	CHESTER	PA	WPFQ224	CHESTER, COUNTY OF
57	851.7500	806.7500	COATESVILLE	CHESTER	PA	WPFQ224	CHESTER, COUNTY OF
66	851.8625	806.8625	COATESVILLE	CHESTER	PA	WPFQ224	CHESTER, COUNTY OF
101	852.3250	807.3250	COATESVILLE	CHESTER	PA	WPFQ224	CHESTER, COUNTY OF
160	853.1125	808.1125	COATESVILLE	CHESTER	PA	WPFQ224	CHESTER, COUNTY OF
172	853.2625	808.2625	COATESVILLE	CHESTER	PA	WPFQ224	CHESTER, COUNTY OF
4	851.0625	806.0625	COATSVILLE	CHESTER	PA	WPFQ224	CHESTER, COUNTY OF
9	851.1250	806.1250	COATSVILLE	CHESTER	PA	WPFQ224	CHESTER, COUNTY OF
16	851.2125	806.2125	COATSVILLE	CHESTER	PA	WPFQ224	CHESTER, COUNTY OF
30	851.3875	806.3875	COATSVILLE	CHESTER	PA	WPFQ224	CHESTER, COUNTY OF
46	851.6125	806.6125	COATSVILLE	CHESTER	PA	WPFQ224	CHESTER, COUNTY OF
57	851.7500	806.7500	COATSVILLE	CHESTER	PA	WPFQ224	CHESTER, COUNTY OF
66	851.8625	806.8625	COATSVILLE	CHESTER	PA	WPFQ224	CHESTER, COUNTY OF
101	852.3250	807.3250	COATSVILLE	CHESTER	PA	WPFQ224	CHESTER, COUNTY OF
160	853.1125	808.1125	COATSVILLE	CHESTER	PA	WPFQ224	CHESTER, COUNTY OF
172	853.2625	808.2625	COATSVILLE	CHESTER	PA	WPFQ224	CHESTER, COUNTY OF
16	851.2125	806.2125	COVENTRYVILLE	CHESTER	PA	WPBW265	CHESTER, COUNTY OF
55	851.7250	806.7250	COVENTRYVILLE	CHESTER	PA	WPBW265	CHESTER, COUNTY OF

STATE OF PENNSYLVANIA ALLOTMENTS BY LICENSEE

POST-REBANDING			LOCATION			LICENSEE	
CH. NO.	BASE TX	MOB. TX	CITY/SITE	COUNTY	ST	CALL SIGN	AGENCY
81	852.0750	807.0750	COVENTRYVILLE	CHESTER	PA	WPBW265	CHESTER, COUNTY OF
83	852.1000	807.1000	COVENTRYVILLE	CHESTER	PA	WPBW265	CHESTER, COUNTY OF
4	851.0625	806.0625	COVENTRYVILLE	CHESTER	PA	WPFQ223	CHESTER, COUNTY OF
9	851.1250	806.1250	COVENTRYVILLE	CHESTER	PA	WPFQ223	CHESTER, COUNTY OF
16	851.2125	806.2125	COVENTRYVILLE	CHESTER	PA	WPFQ223	CHESTER, COUNTY OF
30	851.3875	806.3875	COVENTRYVILLE	CHESTER	PA	WPFQ223	CHESTER, COUNTY OF
46	851.6125	806.6125	COVENTRYVILLE	CHESTER	PA	WPFQ223	CHESTER, COUNTY OF
57	851.7500	806.7500	COVENTRYVILLE	CHESTER	PA	WPFQ223	CHESTER, COUNTY OF
66	851.8625	806.8625	COVENTRYVILLE	CHESTER	PA	WPFQ223	CHESTER, COUNTY OF
101	852.3250	807.3250	COVENTRYVILLE	CHESTER	PA	WPFQ223	CHESTER, COUNTY OF
160	853.1125	808.1125	COVENTRYVILLE	CHESTER	PA	WPFQ223	CHESTER, COUNTY OF
172	853.2625	808.2625	COVENTRYVILLE	CHESTER	PA	WPFQ223	CHESTER, COUNTY OF
4	851.0625	806.0625	DOWNINGTOWN	CHESTER	PA	WPFQ223	CHESTER, COUNTY OF
9	851.1250	806.1250	DOWNINGTOWN	CHESTER	PA	WPFQ223	CHESTER, COUNTY OF
16	851.2125	806.2125	DOWNINGTOWN	CHESTER	PA	WPFQ223	CHESTER, COUNTY OF
30	851.3875	806.3875	DOWNINGTOWN	CHESTER	PA	WPFQ223	CHESTER, COUNTY OF
46	851.6125	806.6125	DOWNINGTOWN	CHESTER	PA	WPFQ223	CHESTER, COUNTY OF
57	851.7500	806.7500	DOWNINGTOWN	CHESTER	PA	WPFQ223	CHESTER, COUNTY OF
66	851.8625	806.8625	DOWNINGTOWN	CHESTER	PA	WPFQ223	CHESTER, COUNTY OF
101	852.3250	807.3250	DOWNINGTOWN	CHESTER	PA	WPFQ223	CHESTER, COUNTY OF
160	853.1125	808.1125	DOWNINGTOWN	CHESTER	PA	WPFQ223	CHESTER, COUNTY OF
172	853.2625	808.2625	DOWNINGTOWN	CHESTER	PA	WPFQ223	CHESTER, COUNTY OF
16	851.2125	806.2125	FORESTVILLE	CHESTER	PA	WNWZ775	CHESTER, COUNTY OF
55	851.7250	806.7250	FORESTVILLE	CHESTER	PA	WNWZ775	CHESTER, COUNTY OF
81	852.0750	807.0750	FORESTVILLE	CHESTER	PA	WNWZ775	CHESTER, COUNTY OF
83	852.1000	807.1000	FORESTVILLE	CHESTER	PA	WNWZ775	CHESTER, COUNTY OF
4	851.0625	806.0625	FORESTVILLE	CHESTER	PA	WPFQ224	CHESTER, COUNTY OF
9	851.1250	806.1250	FORESTVILLE	CHESTER	PA	WPFQ224	CHESTER, COUNTY OF
16	851.2125	806.2125	FORESTVILLE	CHESTER	PA	WPFQ224	CHESTER, COUNTY OF
30	851.3875	806.3875	FORESTVILLE	CHESTER	PA	WPFQ224	CHESTER, COUNTY OF
46	851.6125	806.6125	FORESTVILLE	CHESTER	PA	WPFQ224	CHESTER, COUNTY OF
57	851.7500	806.7500	FORESTVILLE	CHESTER	PA	WPFQ224	CHESTER, COUNTY OF
66	851.8625	806.8625	FORESTVILLE	CHESTER	PA	WPFQ224	CHESTER, COUNTY OF
101	852.3250	807.3250	FORESTVILLE	CHESTER	PA	WPFQ224	CHESTER, COUNTY OF
160	853.1125	808.1125	FORESTVILLE	CHESTER	PA	WPFQ224	CHESTER, COUNTY OF
172	853.2625	808.2625	FORESTVILLE	CHESTER	PA	WPFQ224	CHESTER, COUNTY OF
4	851.0625	806.0625	GRADYVILLE	CHESTER	PA	WPFQ223	CHESTER, COUNTY OF
9	851.1250	806.1250	GRADYVILLE	CHESTER	PA	WPFQ223	CHESTER, COUNTY OF
16	851.2125	806.2125	GRADYVILLE	CHESTER	PA	WPFQ223	CHESTER, COUNTY OF
30	851.3875	806.3875	GRADYVILLE	CHESTER	PA	WPFQ223	CHESTER, COUNTY OF
46	851.6125	806.6125	GRADYVILLE	CHESTER	PA	WPFQ223	CHESTER, COUNTY OF
57	851.7500	806.7500	GRADYVILLE	CHESTER	PA	WPFQ223	CHESTER, COUNTY OF
66	851.8625	806.8625	GRADYVILLE	CHESTER	PA	WPFQ223	CHESTER, COUNTY OF
101	852.3250	807.3250	GRADYVILLE	CHESTER	PA	WPFQ223	CHESTER, COUNTY OF
160	853.1125	808.1125	GRADYVILLE	CHESTER	PA	WPFQ223	CHESTER, COUNTY OF
172	853.2625	808.2625	GRADYVILLE	CHESTER	PA	WPFQ223	CHESTER, COUNTY OF
4	851.0625	806.0625	HONEYBROOK	CHESTER	PA	WPGV560	CHESTER, COUNTY OF

STATE OF PENNSYLVANIA ALLOTMENTS BY LICENSEE

POST-REBANDING			LOCATION			LICENSEE	
CH. NO.	BASE TX	MOB. TX	CITY/SITE	COUNTY	ST	CALL SIGN	AGENCY
9	851.1250	806.1250	HONEYBROOK	CHESTER	PA	WPGV560	CHESTER, COUNTY OF
16	851.2125	806.2125	HONEYBROOK	CHESTER	PA	WPGV560	CHESTER, COUNTY OF
30	851.3875	806.3875	HONEYBROOK	CHESTER	PA	WPGV560	CHESTER, COUNTY OF
46	851.6125	806.6125	HONEYBROOK	CHESTER	PA	WPGV560	CHESTER, COUNTY OF
57	851.7500	806.7500	HONEYBROOK	CHESTER	PA	WPGV560	CHESTER, COUNTY OF
66	851.8625	806.8625	HONEYBROOK	CHESTER	PA	WPGV560	CHESTER, COUNTY OF
101	852.3250	807.3250	HONEYBROOK	CHESTER	PA	WPGV560	CHESTER, COUNTY OF
160	853.1125	808.1125	HONEYBROOK	CHESTER	PA	WPGV560	CHESTER, COUNTY OF
172	853.2625	808.2625	HONEYBROOK	CHESTER	PA	WPGV560	CHESTER, COUNTY OF
81	852.0750	807.0750	HONEYBROOK	CHESTER	PA	WQBN802	CHESTER, COUNTY OF
81	852.0750	807.0750	HONEYBROOK	CHESTER	PA	WQBN802	CHESTER, COUNTY OF
16	851.2125	806.2125	MALVERN	CHESTER	PA	WNWZ775	CHESTER, COUNTY OF
55	851.7250	806.7250	MALVERN	CHESTER	PA	WNWZ775	CHESTER, COUNTY OF
81	852.0750	807.0750	MALVERN	CHESTER	PA	WNWZ775	CHESTER, COUNTY OF
83	852.1000	807.1000	MALVERN	CHESTER	PA	WNWZ775	CHESTER, COUNTY OF
4	851.0625	806.0625	MALVERN	CHESTER	PA	WPFQ223	CHESTER, COUNTY OF
9	851.1250	806.1250	MALVERN	CHESTER	PA	WPFQ223	CHESTER, COUNTY OF
16	851.2125	806.2125	MALVERN	CHESTER	PA	WPFQ223	CHESTER, COUNTY OF
30	851.3875	806.3875	MALVERN	CHESTER	PA	WPFQ223	CHESTER, COUNTY OF
46	851.6125	806.6125	MALVERN	CHESTER	PA	WPFQ223	CHESTER, COUNTY OF
57	851.7500	806.7500	MALVERN	CHESTER	PA	WPFQ223	CHESTER, COUNTY OF
66	851.8625	806.8625	MALVERN	CHESTER	PA	WPFQ223	CHESTER, COUNTY OF
101	852.3250	807.3250	MALVERN	CHESTER	PA	WPFQ223	CHESTER, COUNTY OF
160	853.1125	808.1125	MALVERN	CHESTER	PA	WPFQ223	CHESTER, COUNTY OF
172	853.2625	808.2625	MALVERN	CHESTER	PA	WPFQ223	CHESTER, COUNTY OF
16	851.2125	806.2125	Morgantown	CHESTER	PA	WNWZ775	CHESTER, COUNTY OF
55	851.7250	806.7250	Morgantown	CHESTER	PA	WNWZ775	CHESTER, COUNTY OF
81	852.0750	807.0750	Morgantown	CHESTER	PA	WNWZ775	CHESTER, COUNTY OF
83	852.1000	807.1000	Morgantown	CHESTER	PA	WNWZ775	CHESTER, COUNTY OF
4	851.0625	806.0625	Morgantown	CHESTER	PA	WPFQ224	CHESTER, COUNTY OF
9	851.1250	806.1250	Morgantown	CHESTER	PA	WPFQ224	CHESTER, COUNTY OF
16	851.2125	806.2125	Morgantown	CHESTER	PA	WPFQ224	CHESTER, COUNTY OF
30	851.3875	806.3875	Morgantown	CHESTER	PA	WPFQ224	CHESTER, COUNTY OF
46	851.6125	806.6125	Morgantown	CHESTER	PA	WPFQ224	CHESTER, COUNTY OF
57	851.7500	806.7500	Morgantown	CHESTER	PA	WPFQ224	CHESTER, COUNTY OF
66	851.8625	806.8625	Morgantown	CHESTER	PA	WPFQ224	CHESTER, COUNTY OF
101	852.3250	807.3250	Morgantown	CHESTER	PA	WPFQ224	CHESTER, COUNTY OF
160	853.1125	808.1125	Morgantown	CHESTER	PA	WPFQ224	CHESTER, COUNTY OF
172	853.2625	808.2625	Morgantown	CHESTER	PA	WPFQ224	CHESTER, COUNTY OF
152	852.9875	807.9875	NEWTOWN SQUARE	CHESTER	PA	WQBN802	CHESTER, COUNTY OF
152	852.9875	807.9875	NEWTOWN SQUARE	CHESTER	PA	WQBN802	CHESTER, COUNTY OF
16	851.2125	806.2125	OXFORD	CHESTER	PA	WPBW265	CHESTER, COUNTY OF
55	851.7250	806.7250	OXFORD	CHESTER	PA	WPBW265	CHESTER, COUNTY OF
81	852.0750	807.0750	OXFORD	CHESTER	PA	WPBW265	CHESTER, COUNTY OF
83	852.1000	807.1000	OXFORD	CHESTER	PA	WPBW265	CHESTER, COUNTY OF
4	851.0625	806.0625	OXFORD	CHESTER	PA	WPFQ222	CHESTER, COUNTY OF
9	851.1250	806.1250	OXFORD	CHESTER	PA	WPFQ222	CHESTER, COUNTY OF

STATE OF PENNSYLVANIA ALLOTMENTS BY LICENSEE

POST-REBANDING			LOCATION			LICENSEE	
CH. NO.	BASE TX	MOB. TX	CITY/SITE	COUNTY	ST	CALL SIGN	AGENCY
16	851.2125	806.2125	OXFORD	CHESTER	PA	WPFQ222	CHESTER, COUNTY OF
30	851.3875	806.3875	OXFORD	CHESTER	PA	WPFQ222	CHESTER, COUNTY OF
46	851.6125	806.6125	OXFORD	CHESTER	PA	WPFQ222	CHESTER, COUNTY OF
57	851.7500	806.7500	OXFORD	CHESTER	PA	WPFQ222	CHESTER, COUNTY OF
66	851.8625	806.8625	OXFORD	CHESTER	PA	WPFQ222	CHESTER, COUNTY OF
101	852.3250	807.3250	OXFORD	CHESTER	PA	WPFQ222	CHESTER, COUNTY OF
160	853.1125	808.1125	OXFORD	CHESTER	PA	WPFQ222	CHESTER, COUNTY OF
172	853.2625	808.2625	OXFORD	CHESTER	PA	WPFQ222	CHESTER, COUNTY OF
16	851.2125	806.2125	PARKESBURG	CHESTER	PA	WPBW265	CHESTER, COUNTY OF
55	851.7250	806.7250	PARKESBURG	CHESTER	PA	WPBW265	CHESTER, COUNTY OF
81	852.0750	807.0750	PARKESBURG	CHESTER	PA	WPBW265	CHESTER, COUNTY OF
83	852.1000	807.1000	PARKESBURG	CHESTER	PA	WPBW265	CHESTER, COUNTY OF
4	851.0625	806.0625	Phoenixville	Chester	PA	WPFQ222	CHESTER, COUNTY OF
4	851.0625	806.0625	Phoenixville	CHESTER	PA	WPFQ222	CHESTER, COUNTY OF
9	851.1250	806.1250	Phoenixville	Chester	PA	WPFQ222	CHESTER, COUNTY OF
9	851.1250	806.1250	Phoenixville	CHESTER	PA	WPFQ222	CHESTER, COUNTY OF
16	851.2125	806.2125	Phoenixville	CHESTER	PA	WPFQ222	CHESTER, COUNTY OF
16	851.2125	806.2125	Phoenixville	Chester	PA	WPFQ222	CHESTER, COUNTY OF
30	851.3875	806.3875	Phoenixville	Chester	PA	WPFQ222	CHESTER, COUNTY OF
30	851.3875	806.3875	Phoenixville	CHESTER	PA	WPFQ222	CHESTER, COUNTY OF
46	851.6125	806.6125	Phoenixville	Chester	PA	WPFQ222	CHESTER, COUNTY OF
46	851.6125	806.6125	Phoenixville	CHESTER	PA	WPFQ222	CHESTER, COUNTY OF
57	851.7500	806.7500	Phoenixville	Chester	PA	WPFQ222	CHESTER, COUNTY OF
57	851.7500	806.7500	Phoenixville	CHESTER	PA	WPFQ222	CHESTER, COUNTY OF
66	851.8625	806.8625	Phoenixville	Chester	PA	WPFQ222	CHESTER, COUNTY OF
66	851.8625	806.8625	Phoenixville	CHESTER	PA	WPFQ222	CHESTER, COUNTY OF
101	852.3250	807.3250	Phoenixville	CHESTER	PA	WPFQ222	CHESTER, COUNTY OF
101	852.3250	807.3250	Phoenixville	Chester	PA	WPFQ222	CHESTER, COUNTY OF
160	853.1125	808.1125	Phoenixville	CHESTER	PA	WPFQ222	CHESTER, COUNTY OF
160	853.1125	808.1125	Phoenixville	Chester	PA	WPFQ222	CHESTER, COUNTY OF
172	853.2625	808.2625	Phoenixville	CHESTER	PA	WPFQ222	CHESTER, COUNTY OF
172	853.2625	808.2625	Phoenixville	Chester	PA	WPFQ222	CHESTER, COUNTY OF
55	851.7250	806.7250	SPRING CITY	CHESTER	PA	WNWZ775	CHESTER, COUNTY OF
81	852.0750	807.0750	SPRING CITY	CHESTER	PA	WNWZ775	CHESTER, COUNTY OF
83	852.1000	807.1000	SPRING CITY	CHESTER	PA	WNWZ775	CHESTER, COUNTY OF
92	852.2125	807.2125	SPRING CITY	CHESTER	PA	WNWZ775	CHESTER, COUNTY OF
4	851.0625	806.0625	SPRING CITY	CHESTER	PA	WPFQ224	CHESTER, COUNTY OF
9	851.1250	806.1250	SPRING CITY	CHESTER	PA	WPFQ224	CHESTER, COUNTY OF
16	851.2125	806.2125	SPRING CITY	CHESTER	PA	WPFQ224	CHESTER, COUNTY OF
30	851.3875	806.3875	SPRING CITY	CHESTER	PA	WPFQ224	CHESTER, COUNTY OF
46	851.6125	806.6125	SPRING CITY	CHESTER	PA	WPFQ224	CHESTER, COUNTY OF
57	851.7500	806.7500	SPRING CITY	CHESTER	PA	WPFQ224	CHESTER, COUNTY OF
66	851.8625	806.8625	SPRING CITY	CHESTER	PA	WPFQ224	CHESTER, COUNTY OF
101	852.3250	807.3250	SPRING CITY	CHESTER	PA	WPFQ224	CHESTER, COUNTY OF
160	853.1125	808.1125	SPRING CITY	CHESTER	PA	WPFQ224	CHESTER, COUNTY OF
172	853.2625	808.2625	SPRING CITY	CHESTER	PA	WPFQ224	CHESTER, COUNTY OF
4	851.0625	806.0625	TOUGHKENAMON	CHESTER	PA	WPFQ223	CHESTER, COUNTY OF

STATE OF PENNSYLVANIA ALLOTMENTS BY LICENSEE

POST-REBANDING			LOCATION			LICENSEE	
CH. NO.	BASE TX	MOB. TX	CITY/SITE	COUNTY	ST	CALL SIGN	AGENCY
9	851.1250	806.1250	TOUGHKENAMON	CHESTER	PA	WPFQ223	CHESTER, COUNTY OF
16	851.2125	806.2125	TOUGHKENAMON	CHESTER	PA	WPFQ223	CHESTER, COUNTY OF
30	851.3875	806.3875	TOUGHKENAMON	CHESTER	PA	WPFQ223	CHESTER, COUNTY OF
46	851.6125	806.6125	TOUGHKENAMON	CHESTER	PA	WPFQ223	CHESTER, COUNTY OF
57	851.7500	806.7500	TOUGHKENAMON	CHESTER	PA	WPFQ223	CHESTER, COUNTY OF
66	851.8625	806.8625	TOUGHKENAMON	CHESTER	PA	WPFQ223	CHESTER, COUNTY OF
101	852.3250	807.3250	TOUGHKENAMON	CHESTER	PA	WPFQ223	CHESTER, COUNTY OF
160	853.1125	808.1125	TOUGHKENAMON	CHESTER	PA	WPFQ223	CHESTER, COUNTY OF
172	853.2625	808.2625	TOUGHKENAMON	CHESTER	PA	WPFQ223	CHESTER, COUNTY OF
16	851.2125	806.2125	VALLEY FORGE	CHESTER	PA	WPBW265	CHESTER, COUNTY OF
55	851.7250	806.7250	VALLEY FORGE	CHESTER	PA	WPBW265	CHESTER, COUNTY OF
81	852.0750	807.0750	VALLEY FORGE	CHESTER	PA	WPBW265	CHESTER, COUNTY OF
83	852.1000	807.1000	VALLEY FORGE	CHESTER	PA	WPBW265	CHESTER, COUNTY OF
4	851.0625	806.0625	VALLEY FORGE	CHESTER	PA	WPFQ224	CHESTER, COUNTY OF
9	851.1250	806.1250	VALLEY FORGE	CHESTER	PA	WPFQ224	CHESTER, COUNTY OF
16	851.2125	806.2125	VALLEY FORGE	CHESTER	PA	WPFQ224	CHESTER, COUNTY OF
30	851.3875	806.3875	VALLEY FORGE	CHESTER	PA	WPFQ224	CHESTER, COUNTY OF
46	851.6125	806.6125	VALLEY FORGE	CHESTER	PA	WPFQ224	CHESTER, COUNTY OF
57	851.7500	806.7500	VALLEY FORGE	CHESTER	PA	WPFQ224	CHESTER, COUNTY OF
66	851.8625	806.8625	VALLEY FORGE	CHESTER	PA	WPFQ224	CHESTER, COUNTY OF
101	852.3250	807.3250	VALLEY FORGE	CHESTER	PA	WPFQ224	CHESTER, COUNTY OF
160	853.1125	808.1125	VALLEY FORGE	CHESTER	PA	WPFQ224	CHESTER, COUNTY OF
172	853.2625	808.2625	VALLEY FORGE	CHESTER	PA	WPFQ224	CHESTER, COUNTY OF
150	852.9625	807.9625	VALLEY FORGE	CHESTER	PA	WQBN802	CHESTER, COUNTY OF
150	852.9625	807.9625	VALLEY FORGE	CHESTER	PA	WQBN802	CHESTER, COUNTY OF
4	851.0625	806.0625	WAYNE	CHESTER	PA	WPFQ223	CHESTER, COUNTY OF
9	851.1250	806.1250	WAYNE	CHESTER	PA	WPFQ223	CHESTER, COUNTY OF
16	851.2125	806.2125	WAYNE	CHESTER	PA	WPFQ223	CHESTER, COUNTY OF
30	851.3875	806.3875	WAYNE	CHESTER	PA	WPFQ223	CHESTER, COUNTY OF
46	851.6125	806.6125	WAYNE	CHESTER	PA	WPFQ223	CHESTER, COUNTY OF
57	851.7500	806.7500	WAYNE	CHESTER	PA	WPFQ223	CHESTER, COUNTY OF
66	851.8625	806.8625	WAYNE	CHESTER	PA	WPFQ223	CHESTER, COUNTY OF
101	852.3250	807.3250	WAYNE	CHESTER	PA	WPFQ223	CHESTER, COUNTY OF
160	853.1125	808.1125	WAYNE	CHESTER	PA	WPFQ223	CHESTER, COUNTY OF
172	853.2625	808.2625	WAYNE	CHESTER	PA	WPFQ223	CHESTER, COUNTY OF
16	851.2125	806.2125	WEST CHESTER	CHESTER	PA	WNWZ775	CHESTER, COUNTY OF
55	851.7250	806.7250	WEST CHESTER	CHESTER	PA	WNWZ775	CHESTER, COUNTY OF
81	852.0750	807.0750	WEST CHESTER	CHESTER	PA	WNWZ775	CHESTER, COUNTY OF
83	852.1000	807.1000	WEST CHESTER	CHESTER	PA	WNWZ775	CHESTER, COUNTY OF
4	851.0625	806.0625	WEST CHESTER	CHESTER	PA	WPFQ222	CHESTER, COUNTY OF
9	851.1250	806.1250	WEST CHESTER	CHESTER	PA	WPFQ222	CHESTER, COUNTY OF
16	851.2125	806.2125	WEST CHESTER	CHESTER	PA	WPFQ222	CHESTER, COUNTY OF
30	851.3875	806.3875	WEST CHESTER	CHESTER	PA	WPFQ222	CHESTER, COUNTY OF
46	851.6125	806.6125	WEST CHESTER	CHESTER	PA	WPFQ222	CHESTER, COUNTY OF
57	851.7500	806.7500	WEST CHESTER	CHESTER	PA	WPFQ222	CHESTER, COUNTY OF
66	851.8625	806.8625	WEST CHESTER	CHESTER	PA	WPFQ222	CHESTER, COUNTY OF
101	852.3250	807.3250	WEST CHESTER	CHESTER	PA	WPFQ222	CHESTER, COUNTY OF

STATE OF PENNSYLVANIA ALLOTMENTS BY LICENSEE

POST-REBANDING			LOCATION			LICENSEE	
CH. NO.	BASE TX	MOB. TX	CITY/SITE	COUNTY	ST	CALL SIGN	AGENCY
160	853.1125	808.1125	WEST CHESTER	CHESTER	PA	WPFQ222	CHESTER, COUNTY OF
172	853.2625	808.2625	WEST CHESTER	CHESTER	PA	WPFQ222	CHESTER, COUNTY OF
106	852.3875	807.3875	West Chester	Chester	PA	WPGV560	CHESTER, COUNTY OF
106	852.3875	807.3875	West Chester	CHESTER	PA	WPGV560	CHESTER, COUNTY OF
4	851.0625	806.0625	WEST CHESTER	CHESTER	PA	WPQB678	CHESTER, COUNTY OF
9	851.1250	806.1250	WEST CHESTER	CHESTER	PA	WPQB678	CHESTER, COUNTY OF
16	851.2125	806.2125	WEST CHESTER	CHESTER	PA	WPQB678	CHESTER, COUNTY OF
30	851.3875	806.3875	WEST CHESTER	CHESTER	PA	WPQB678	CHESTER, COUNTY OF
46	851.6125	806.6125	WEST CHESTER	CHESTER	PA	WPQB678	CHESTER, COUNTY OF
57	851.7500	806.7500	WEST CHESTER	CHESTER	PA	WPQB678	CHESTER, COUNTY OF
66	851.8625	806.8625	WEST CHESTER	CHESTER	PA	WPQB678	CHESTER, COUNTY OF
101	852.3250	807.3250	WEST CHESTER	CHESTER	PA	WPQB678	CHESTER, COUNTY OF
160	853.1125	808.1125	WEST CHESTER	CHESTER	PA	WPQB678	CHESTER, COUNTY OF
172	853.2625	808.2625	WEST CHESTER	CHESTER	PA	WPQB678	CHESTER, COUNTY OF
139	852.8250	807.8250	West Chester	CHESTER	PA	WQBN802	CHESTER, COUNTY OF
139	852.8250	807.8250	West Chester	CHESTER	PA	WQBN802	CHESTER, COUNTY OF
199	853.6000	808.6000	WEST CHESTER	CHESTER	PA	WQBN802	CHESTER, COUNTY OF
199	853.6000	808.6000	WEST CHESTER	CHESTER	PA	WQBN802	CHESTER, COUNTY OF
16	851.2125	806.2125	WILLISTOWN	CHESTER	PA	WPBW265	CHESTER, COUNTY OF
55	851.7250	806.7250	WILLISTOWN	CHESTER	PA	WPBW265	CHESTER, COUNTY OF
81	852.0750	807.0750	WILLISTOWN	CHESTER	PA	WPBW265	CHESTER, COUNTY OF
83	852.1000	807.1000	WILLISTOWN	CHESTER	PA	WPBW265	CHESTER, COUNTY OF
79	852.0500	807.0500	COVENTRYVILLE	CHESTER	PA	WPSN958	COUNTY OF CHESTER
79	852.0500	807.0500	COVENTRYVILLE	CHESTER	PA	WPSN958	COUNTY OF CHESTER
150	852.9625	807.9625	COVENTRYVILLE	CHESTER	PA	WPSN958	COUNTY OF CHESTER
150	852.9625	807.9625	COVENTRYVILLE	CHESTER	PA	WPSN958	COUNTY OF CHESTER
79	852.0500	807.0500	ELVERSON	CHESTER	PA	WPSN958	COUNTY OF CHESTER
79	852.0500	807.0500	ELVERSON	CHESTER	PA	WPSN958	COUNTY OF CHESTER
150	852.9625	807.9625	ELVERSON	CHESTER	PA	WPSN958	COUNTY OF CHESTER
150	852.9625	807.9625	ELVERSON	CHESTER	PA	WPSN958	COUNTY OF CHESTER
79	852.0500	807.0500	SPRING CITY	CHESTER	PA	WPSN958	COUNTY OF CHESTER
79	852.0500	807.0500	SPRING CITY	CHESTER	PA	WPSN958	COUNTY OF CHESTER
150	852.9625	807.9625	SPRING CITY	CHESTER	PA	WPSN958	COUNTY OF CHESTER
150	852.9625	807.9625	SPRING CITY	CHESTER	PA	WPSN958	COUNTY OF CHESTER
119	852.5750	807.5750	WEST CHESTER	CHESTER	PA	WPVL661	COUNTY OF CHESTER
21	851.2750	806.2750	LEESBURG	CUMBERLAND	NJ	WQDY322	CUMBERLAND, COUNTY OF
31	851.4000	806.4000	LEESBURG	CUMBERLAND	NJ	WQDY322	CUMBERLAND, COUNTY OF
97	852.2750	807.2750	LEESBURG	CUMBERLAND	NJ	WQDY322	CUMBERLAND, COUNTY OF
117	852.5500	807.5500	LEESBURG	CUMBERLAND	NJ	WQDY322	CUMBERLAND, COUNTY OF
155	853.0500	808.0500	LEESBURG	CUMBERLAND	NJ	WQDY322	CUMBERLAND, COUNTY OF
21	851.2750	806.2750	MILLVILLE	CUMBERLAND	NJ	WQDY322	CUMBERLAND, COUNTY OF
31	851.4000	806.4000	MILLVILLE	CUMBERLAND	NJ	WQDY322	CUMBERLAND, COUNTY OF
97	852.2750	807.2750	MILLVILLE	CUMBERLAND	NJ	WQDY322	CUMBERLAND, COUNTY OF
117	852.5500	807.5500	MILLVILLE	CUMBERLAND	NJ	WQDY322	CUMBERLAND, COUNTY OF
155	853.0500	808.0500	MILLVILLE	CUMBERLAND	NJ	WQDY322	CUMBERLAND, COUNTY OF
21	851.2750	806.2750	ROSENHAYN	CUMBERLAND	NJ	WQDY322	CUMBERLAND, COUNTY OF
31	851.4000	806.4000	ROSENHAYN	CUMBERLAND	NJ	WQDY322	CUMBERLAND, COUNTY OF

STATE OF PENNSYLVANIA ALLOTMENTS BY LICENSEE

POST-REBANDING			LOCATION			LICENSEE	
CH. NO.	BASE TX	MOB. TX	CITY/SITE	COUNTY	ST	CALL SIGN	AGENCY
97	852.2750	807.2750	ROSENHAYN	CUMBERLAND	NJ	WQDY322	CUMBERLAND, COUNTY OF
117	852.5500	807.5500	ROSENHAYN	CUMBERLAND	NJ	WQDY322	CUMBERLAND, COUNTY OF
155	853.0500	808.0500	ROSENHAYN	CUMBERLAND	NJ	WQDY322	CUMBERLAND, COUNTY OF
21	851.2750	806.2750	VINELAND	CUMBERLAND	NJ	WQDY322	CUMBERLAND, COUNTY OF
21	851.2750	806.2750	VINELAND	CUMBERLAND	NJ	WQDY322	CUMBERLAND, COUNTY OF
31	851.4000	806.4000	VINELAND	CUMBERLAND	NJ	WQDY322	CUMBERLAND, COUNTY OF
31	851.4000	806.4000	VINELAND	CUMBERLAND	NJ	WQDY322	CUMBERLAND, COUNTY OF
97	852.2750	807.2750	VINELAND	CUMBERLAND	NJ	WQDY322	CUMBERLAND, COUNTY OF
97	852.2750	807.2750	VINELAND	CUMBERLAND	NJ	WQDY322	CUMBERLAND, COUNTY OF
117	852.5500	807.5500	VINELAND	CUMBERLAND	NJ	WQDY322	CUMBERLAND, COUNTY OF
117	852.5500	807.5500	VINELAND	CUMBERLAND	NJ	WQDY322	CUMBERLAND, COUNTY OF
155	853.0500	808.0500	VINELAND	CUMBERLAND	NJ	WQDY322	CUMBERLAND, COUNTY OF
155	853.0500	808.0500	VINELAND	CUMBERLAND	NJ	WQDY322	CUMBERLAND, COUNTY OF
17	851.2250	806.2250	ADAMSTOWN	LANCASTER	PA	WPZL299	LANCASTER COUNTY OF
17	851.2250	806.2250	ADAMSTOWN	LANCASTER	PA	WPZL299	LANCASTER COUNTY OF
163	853.1500	808.1500	ADAMSTOWN	LANCASTER	PA	WPZL299	LANCASTER COUNTY OF
163	853.1500	808.1500	ADAMSTOWN	LANCASTER	PA	WPZL299	LANCASTER COUNTY OF
25	851.3250	806.3250	BART	LANCASTER	PA	WPZL299	LANCASTER COUNTY OF
25	851.3250	806.3250	BART	LANCASTER	PA	WPZL299	LANCASTER COUNTY OF
169	853.2250	808.2250	BART	LANCASTER	PA	WPZL299	LANCASTER COUNTY OF
31	851.4000	806.4000	Columbia	LANCASTER	PA	WPZL299	LANCASTER COUNTY OF
31	851.4000	806.4000	Columbia	LANCASTER	PA	WPZL299	LANCASTER COUNTY OF
176	853.3125	808.3125	Columbia	LANCASTER	PA	WPZL299	LANCASTER COUNTY OF
176	853.3125	808.3125	Columbia	LANCASTER	PA	WPZL299	LANCASTER COUNTY OF
119	852.5750	807.5750	CORNWALL	LANCASTER	PA	WPZI240	LANCASTER COUNTY OF
119	852.5750	807.5750	CORNWALL	LANCASTER	PA	WPZI240	LANCASTER COUNTY OF
190	853.4875	808.4875	CORNWALL	LANCASTER	PA	WPZI240	LANCASTER COUNTY OF
190	853.4875	808.4875	CORNWALL	LANCASTER	PA	WPZI240	LANCASTER COUNTY OF
211	853.7500	808.7500	CORNWALL	LANCASTER	PA	WPZI240	LANCASTER COUNTY OF
211	853.7500	808.7500	CORNWALL	LANCASTER	PA	WPZI240	LANCASTER COUNTY OF
17	851.2250	806.2250	ELIZABETHTOWN	LANCASTER	PA	WPZI240	LANCASTER COUNTY OF
17	851.2250	806.2250	ELIZABETHTOWN	LANCASTER	PA	WPZI240	LANCASTER COUNTY OF
64	851.8375	806.8375	ELIZABETHTOWN	LANCASTER	PA	WPZI240	LANCASTER COUNTY OF
64	851.8375	806.8375	ELIZABETHTOWN	LANCASTER	PA	WPZI240	LANCASTER COUNTY OF
163	853.1500	808.1500	ELIZABETHTOWN	LANCASTER	PA	WPZI240	LANCASTER COUNTY OF
163	853.1500	808.1500	ELIZABETHTOWN	LANCASTER	PA	WPZI240	LANCASTER COUNTY OF
53	851.7000	806.7000	Ephrata	LANCASTER	PA	WPZI240	LANCASTER COUNTY OF
53	851.7000	806.7000	Ephrata	LANCASTER	PA	WPZI240	LANCASTER COUNTY OF
127	852.6750	807.6750	Ephrata	LANCASTER	PA	WPZI240	LANCASTER COUNTY OF
127	852.6750	807.6750	Ephrata	LANCASTER	PA	WPZI240	LANCASTER COUNTY OF
223	853.9000	808.9000	Ephrata	LANCASTER	PA	WPZI240	LANCASTER COUNTY OF
91	852.2000	807.2000	FULTON	LANCASTER	PA	WPZI240	LANCASTER COUNTY OF
91	852.2000	807.2000	FULTON	LANCASTER	PA	WPZI240	LANCASTER COUNTY OF
129	852.7000	807.7000	FULTON	LANCASTER	PA	WPZI240	LANCASTER COUNTY OF
129	852.7000	807.7000	FULTON	LANCASTER	PA	WPZI240	LANCASTER COUNTY OF
225	853.9250	808.9250	FULTON	LANCASTER	PA	WPZI240	LANCASTER COUNTY OF
225	853.9250	808.9250	FULTON	LANCASTER	PA	WPZI240	LANCASTER COUNTY OF

STATE OF PENNSYLVANIA ALLOTMENTS BY LICENSEE

POST-REBANDING			LOCATION			LICENSEE	
CH. NO.	BASE TX	MOB. TX	CITY/SITE	COUNTY	ST	CALL SIGN	AGENCY
13	851.1750	806.1750	Holtwood	LANCASTER	PA	WPZI240	LANCASTER COUNTY OF
13	851.1750	806.1750	Holtwood	LANCASTER	PA	WPZI240	LANCASTER COUNTY OF
44	851.5875	806.5875	Holtwood	LANCASTER	PA	WPZI240	LANCASTER COUNTY OF
44	851.5875	806.5875	Holtwood	LANCASTER	PA	WPZI240	LANCASTER COUNTY OF
183	853.4000	808.4000	Iroville	LANCASTER	PA	WPZC615	LANCASTER COUNTY OF
80	852.0625	807.0625	LANCASTER	LANCASTER	PA	WPZC615	LANCASTER COUNTY OF
207	853.7000	808.7000	LANCASTER	LANCASTER	PA	WPZC615	LANCASTER COUNTY OF
15	851.2000	806.2000	Lancaster	LANCASTER	PA	WPZR685	LANCASTER COUNTY OF
107	852.4000	807.4000	Lancaster	LANCASTER	PA	WPZR685	LANCASTER COUNTY OF
183	853.4000	808.4000	Lancaster	LANCASTER	PA	WPZR685	LANCASTER COUNTY OF
203	853.6500	808.6500	Manheim	LANCASTER	PA	WPZC615	LANCASTER COUNTY OF
7	851.1000	806.1000	Manheim	LANCASTER	PA	WQAC254	LANCASTER COUNTY OF
83	852.1000	807.1000	MOUNT JOY	LANCASTER	PA	WPZC615	LANCASTER COUNTY OF
53	851.7000	806.7000	PEACH BOTTOM	LANCASTER	PA	WPZL299	LANCASTER COUNTY OF
127	852.6750	807.6750	PEACH BOTTOM	LANCASTER	PA	WPZL299	LANCASTER COUNTY OF
223	853.9000	808.9000	PEACH BOTTOM	LANCASTER	PA	WPZL299	LANCASTER COUNTY OF
223	853.9000	808.9000	PEACH BOTTOM	LANCASTER	PA	WPZL299	LANCASTER COUNTY OF
149	852.9500	807.9500	Pequea	LANCASTER	PA	WPZC615	LANCASTER COUNTY OF
131	852.7250	807.7250	Quarryville	LANCASTER	PA	WQAC254	LANCASTER COUNTY OF
155	853.0500	808.0500	Quarryville	LANCASTER	PA	WQAC254	LANCASTER COUNTY OF
109	852.4250	807.4250	Safe Harbor	LANCASTER	PA	WPZL299	LANCASTER COUNTY OF
109	852.4250	807.4250	Safe Harbor	LANCASTER	PA	WPZL299	LANCASTER COUNTY OF
185	853.4250	808.4250	Safe Harbor	LANCASTER	PA	WPZL299	LANCASTER COUNTY OF
185	853.4250	808.4250	Safe Harbor	LANCASTER	PA	WPZL299	LANCASTER COUNTY OF
15	851.2000	806.2000	Salisbury	LANCASTER	PA	WPZR685	LANCASTER COUNTY OF
107	852.4000	807.4000	Salisbury	LANCASTER	PA	WPZR685	LANCASTER COUNTY OF
183	853.4000	808.4000	Salisbury	LANCASTER	PA	WPZR685	LANCASTER COUNTY OF
91	852.2000	807.2000	Salisbury	LANCASTER	PA	WQAC254	LANCASTER COUNTY OF
129	852.7000	807.7000	Salisbury	LANCASTER	PA	WQAC254	LANCASTER COUNTY OF
131	852.7250	807.7250	Terre Hill	LANCASTER	PA	WQAC254	LANCASTER COUNTY OF
155	853.0500	808.0500	Terre Hill	LANCASTER	PA	WQAC254	LANCASTER COUNTY OF
209	853.7250	808.7250	Truce	LANCASTER	PA	WQAC254	LANCASTER COUNTY OF
119	852.5750	807.5750	Union	LANCASTER	PA	WPZC615	LANCASTER COUNTY OF
190	853.4875	808.4875	Union	LANCASTER	PA	WPZC615	LANCASTER COUNTY OF
211	853.7500	808.7500	Union	LANCASTER	PA	WPZC615	LANCASTER COUNTY OF
53	851.7000	806.7000	ATGLEN	CHESTER	PA	WQJH419	LANCASTER, COUNTY OF
53	851.7000	806.7000	ATGLEN	CHESTER	PA	WQJH419	LANCASTER, COUNTY OF
91	852.2000	807.2000	ATGLEN	CHESTER	PA	WQJH419	LANCASTER, COUNTY OF
91	852.2000	807.2000	ATGLEN	CHESTER	PA	WQJH419	LANCASTER, COUNTY OF
127	852.6750	807.6750	ATGLEN	CHESTER	PA	WQJH419	LANCASTER, COUNTY OF
127	852.6750	807.6750	ATGLEN	CHESTER	PA	WQJH419	LANCASTER, COUNTY OF
129	852.7000	807.7000	ATGLEN	CHESTER	PA	WQJH419	LANCASTER, COUNTY OF
129	852.7000	807.7000	ATGLEN	CHESTER	PA	WQJH419	LANCASTER, COUNTY OF
169	853.2250	808.2250	ATGLEN	CHESTER	PA	WQJH419	LANCASTER, COUNTY OF
169	853.2250	808.2250	ATGLEN	CHESTER	PA	WQJH419	LANCASTER, COUNTY OF
179	853.3500	808.3500	ATGLEN	CHESTER	PA	WQJH419	LANCASTER, COUNTY OF
179	853.3500	808.3500	ATGLEN	CHESTER	PA	WQJH419	LANCASTER, COUNTY OF

STATE OF PENNSYLVANIA ALLOTMENTS BY LICENSEE

POST-REBANDING			LOCATION			LICENSEE	
CH. NO.	BASE TX	MOB. TX	CITY/SITE	COUNTY	ST	CALL SIGN	AGENCY
190	853.4875	808.4875	ATGLEN	CHESTER	PA	WQJH419	LANCASTER, COUNTY OF
190	853.4875	808.4875	ATGLEN	CHESTER	PA	WQJH419	LANCASTER, COUNTY OF
209	853.7250	808.7250	ATGLEN	CHESTER	PA	WQJH419	LANCASTER, COUNTY OF
209	853.7250	808.7250	ATGLEN	CHESTER	PA	WQJH419	LANCASTER, COUNTY OF
211	853.7500	808.7500	ATGLEN	CHESTER	PA	WQJH419	LANCASTER, COUNTY OF
211	853.7500	808.7500	ATGLEN	CHESTER	PA	WQJH419	LANCASTER, COUNTY OF
223	853.9000	808.9000	ATGLEN	CHESTER	PA	WQJH419	LANCASTER, COUNTY OF
223	853.9000	808.9000	ATGLEN	CHESTER	PA	WQJH419	LANCASTER, COUNTY OF
225	853.9250	808.9250	ATGLEN	CHESTER	PA	WQJH419	LANCASTER, COUNTY OF
225	853.9250	808.9250	ATGLEN	CHESTER	PA	WQJH419	LANCASTER, COUNTY OF
53	851.7000	806.7000	ADAMSTOWN	LANCASTER	PA	WQJH419	LANCASTER, COUNTY OF
53	851.7000	806.7000	ADAMSTOWN	LANCASTER	PA	WQJH419	LANCASTER, COUNTY OF
91	852.2000	807.2000	ADAMSTOWN	LANCASTER	PA	WQJH419	LANCASTER, COUNTY OF
91	852.2000	807.2000	ADAMSTOWN	LANCASTER	PA	WQJH419	LANCASTER, COUNTY OF
127	852.6750	807.6750	ADAMSTOWN	LANCASTER	PA	WQJH419	LANCASTER, COUNTY OF
127	852.6750	807.6750	ADAMSTOWN	LANCASTER	PA	WQJH419	LANCASTER, COUNTY OF
129	852.7000	807.7000	ADAMSTOWN	LANCASTER	PA	WQJH419	LANCASTER, COUNTY OF
129	852.7000	807.7000	ADAMSTOWN	LANCASTER	PA	WQJH419	LANCASTER, COUNTY OF
169	853.2250	808.2250	ADAMSTOWN	LANCASTER	PA	WQJH419	LANCASTER, COUNTY OF
169	853.2250	808.2250	ADAMSTOWN	LANCASTER	PA	WQJH419	LANCASTER, COUNTY OF
179	853.3500	808.3500	ADAMSTOWN	LANCASTER	PA	WQJH419	LANCASTER, COUNTY OF
179	853.3500	808.3500	ADAMSTOWN	LANCASTER	PA	WQJH419	LANCASTER, COUNTY OF
190	853.4875	808.4875	ADAMSTOWN	LANCASTER	PA	WQJH419	LANCASTER, COUNTY OF
190	853.4875	808.4875	ADAMSTOWN	LANCASTER	PA	WQJH419	LANCASTER, COUNTY OF
209	853.7250	808.7250	ADAMSTOWN	LANCASTER	PA	WQJH419	LANCASTER, COUNTY OF
209	853.7250	808.7250	ADAMSTOWN	LANCASTER	PA	WQJH419	LANCASTER, COUNTY OF
211	853.7500	808.7500	ADAMSTOWN	LANCASTER	PA	WQJH419	LANCASTER, COUNTY OF
211	853.7500	808.7500	ADAMSTOWN	LANCASTER	PA	WQJH419	LANCASTER, COUNTY OF
223	853.9000	808.9000	ADAMSTOWN	LANCASTER	PA	WQJH419	LANCASTER, COUNTY OF
223	853.9000	808.9000	ADAMSTOWN	LANCASTER	PA	WQJH419	LANCASTER, COUNTY OF
225	853.9250	808.9250	ADAMSTOWN	LANCASTER	PA	WQJH419	LANCASTER, COUNTY OF
225	853.9250	808.9250	ADAMSTOWN	LANCASTER	PA	WQJH419	LANCASTER, COUNTY OF
15	851.2000	806.2000	BAIBRIDGE	LANCASTER	PA	WQJH416	LANCASTER, COUNTY OF
15	851.2000	806.2000	BAIBRIDGE	LANCASTER	PA	WQJH416	LANCASTER, COUNTY OF
17	851.2250	806.2250	BAIBRIDGE	LANCASTER	PA	WQJH416	LANCASTER, COUNTY OF
17	851.2250	806.2250	BAIBRIDGE	LANCASTER	PA	WQJH416	LANCASTER, COUNTY OF
95	852.2500	807.2500	BAIBRIDGE	LANCASTER	PA	WQJH416	LANCASTER, COUNTY OF
95	852.2500	807.2500	BAIBRIDGE	LANCASTER	PA	WQJH416	LANCASTER, COUNTY OF
145	852.9000	807.9000	BAIBRIDGE	LANCASTER	PA	WQJH416	LANCASTER, COUNTY OF
145	852.9000	807.9000	BAIBRIDGE	LANCASTER	PA	WQJH416	LANCASTER, COUNTY OF
163	853.1500	808.1500	BAIBRIDGE	LANCASTER	PA	WQJH416	LANCASTER, COUNTY OF
163	853.1500	808.1500	BAIBRIDGE	LANCASTER	PA	WQJH416	LANCASTER, COUNTY OF
185	853.4250	808.4250	BAIBRIDGE	LANCASTER	PA	WQJH416	LANCASTER, COUNTY OF
185	853.4250	808.4250	BAIBRIDGE	LANCASTER	PA	WQJH416	LANCASTER, COUNTY OF
203	853.6500	808.6500	BAIBRIDGE	LANCASTER	PA	WQJH416	LANCASTER, COUNTY OF
203	853.6500	808.6500	BAIBRIDGE	LANCASTER	PA	WQJH416	LANCASTER, COUNTY OF
25	851.3250	806.3250	BAINBRIDGE	LANCASTER	PA	WQCC879	LANCASTER, COUNTY OF

STATE OF PENNSYLVANIA ALLOTMENTS BY LICENSEE

POST-REBANDING			LOCATION			LICENSEE	
CH. NO.	BASE TX	MOB. TX	CITY/SITE	COUNTY	ST	CALL SIGN	AGENCY
25	851.3250	806.3250	BAINBRIDGE	LANCASTER	PA	WQCC879	LANCASTER, COUNTY OF
53	851.7000	806.7000	BART	LANCASTER	PA	WQJH419	LANCASTER, COUNTY OF
53	851.7000	806.7000	BART	LANCASTER	PA	WQJH419	LANCASTER, COUNTY OF
91	852.2000	807.2000	BART	LANCASTER	PA	WQJH419	LANCASTER, COUNTY OF
91	852.2000	807.2000	BART	LANCASTER	PA	WQJH419	LANCASTER, COUNTY OF
127	852.6750	807.6750	BART	LANCASTER	PA	WQJH419	LANCASTER, COUNTY OF
127	852.6750	807.6750	BART	LANCASTER	PA	WQJH419	LANCASTER, COUNTY OF
129	852.7000	807.7000	BART	LANCASTER	PA	WQJH419	LANCASTER, COUNTY OF
129	852.7000	807.7000	BART	LANCASTER	PA	WQJH419	LANCASTER, COUNTY OF
169	853.2250	808.2250	BART	LANCASTER	PA	WQJH419	LANCASTER, COUNTY OF
169	853.2250	808.2250	BART	LANCASTER	PA	WQJH419	LANCASTER, COUNTY OF
179	853.3500	808.3500	BART	LANCASTER	PA	WQJH419	LANCASTER, COUNTY OF
179	853.3500	808.3500	BART	LANCASTER	PA	WQJH419	LANCASTER, COUNTY OF
190	853.4875	808.4875	BART	LANCASTER	PA	WQJH419	LANCASTER, COUNTY OF
190	853.4875	808.4875	BART	LANCASTER	PA	WQJH419	LANCASTER, COUNTY OF
209	853.7250	808.7250	BART	LANCASTER	PA	WQJH419	LANCASTER, COUNTY OF
209	853.7250	808.7250	BART	LANCASTER	PA	WQJH419	LANCASTER, COUNTY OF
211	853.7500	808.7500	BART	LANCASTER	PA	WQJH419	LANCASTER, COUNTY OF
211	853.7500	808.7500	BART	LANCASTER	PA	WQJH419	LANCASTER, COUNTY OF
223	853.9000	808.9000	BART	LANCASTER	PA	WQJH419	LANCASTER, COUNTY OF
223	853.9000	808.9000	BART	LANCASTER	PA	WQJH419	LANCASTER, COUNTY OF
225	853.9250	808.9250	BART	LANCASTER	PA	WQJH419	LANCASTER, COUNTY OF
225	853.9250	808.9250	BART	LANCASTER	PA	WQJH419	LANCASTER, COUNTY OF
13	851.1750	806.1750	CHURCHTOWN	LANCASTER	PA	WQCC879	LANCASTER, COUNTY OF
13	851.1750	806.1750	CHURCHTOWN	LANCASTER	PA	WQCC879	LANCASTER, COUNTY OF
53	851.7000	806.7000	CHURCHTOWN	LANCASTER	PA	WQJH419	LANCASTER, COUNTY OF
53	851.7000	806.7000	CHURCHTOWN	LANCASTER	PA	WQJH419	LANCASTER, COUNTY OF
91	852.2000	807.2000	CHURCHTOWN	LANCASTER	PA	WQJH419	LANCASTER, COUNTY OF
91	852.2000	807.2000	CHURCHTOWN	LANCASTER	PA	WQJH419	LANCASTER, COUNTY OF
127	852.6750	807.6750	CHURCHTOWN	LANCASTER	PA	WQJH419	LANCASTER, COUNTY OF
127	852.6750	807.6750	CHURCHTOWN	LANCASTER	PA	WQJH419	LANCASTER, COUNTY OF
129	852.7000	807.7000	CHURCHTOWN	LANCASTER	PA	WQJH419	LANCASTER, COUNTY OF
129	852.7000	807.7000	CHURCHTOWN	LANCASTER	PA	WQJH419	LANCASTER, COUNTY OF
169	853.2250	808.2250	CHURCHTOWN	LANCASTER	PA	WQJH419	LANCASTER, COUNTY OF
169	853.2250	808.2250	CHURCHTOWN	LANCASTER	PA	WQJH419	LANCASTER, COUNTY OF
179	853.3500	808.3500	CHURCHTOWN	LANCASTER	PA	WQJH419	LANCASTER, COUNTY OF
179	853.3500	808.3500	CHURCHTOWN	LANCASTER	PA	WQJH419	LANCASTER, COUNTY OF
190	853.4875	808.4875	CHURCHTOWN	LANCASTER	PA	WQJH419	LANCASTER, COUNTY OF
190	853.4875	808.4875	CHURCHTOWN	LANCASTER	PA	WQJH419	LANCASTER, COUNTY OF
209	853.7250	808.7250	CHURCHTOWN	LANCASTER	PA	WQJH419	LANCASTER, COUNTY OF
209	853.7250	808.7250	CHURCHTOWN	LANCASTER	PA	WQJH419	LANCASTER, COUNTY OF
211	853.7500	808.7500	CHURCHTOWN	LANCASTER	PA	WQJH419	LANCASTER, COUNTY OF
211	853.7500	808.7500	CHURCHTOWN	LANCASTER	PA	WQJH419	LANCASTER, COUNTY OF
223	853.9000	808.9000	CHURCHTOWN	LANCASTER	PA	WQJH419	LANCASTER, COUNTY OF
223	853.9000	808.9000	CHURCHTOWN	LANCASTER	PA	WQJH419	LANCASTER, COUNTY OF
225	853.9250	808.9250	CHURCHTOWN	LANCASTER	PA	WQJH419	LANCASTER, COUNTY OF
225	853.9250	808.9250	CHURCHTOWN	LANCASTER	PA	WQJH419	LANCASTER, COUNTY OF

STATE OF PENNSYLVANIA ALLOTMENTS BY LICENSEE

POST-REBANDING			LOCATION			LICENSEE	
CH. NO.	BASE TX	MOB. TX	CITY/SITE	COUNTY	ST	CALL SIGN	AGENCY
15	851.2000	806.2000	Columbia	LANCASTER	PA	WQJH416	LANCASTER, COUNTY OF
15	851.2000	806.2000	Columbia	LANCASTER	PA	WQJH416	LANCASTER, COUNTY OF
17	851.2250	806.2250	Columbia	LANCASTER	PA	WQJH416	LANCASTER, COUNTY OF
17	851.2250	806.2250	Columbia	LANCASTER	PA	WQJH416	LANCASTER, COUNTY OF
95	852.2500	807.2500	Columbia	LANCASTER	PA	WQJH416	LANCASTER, COUNTY OF
95	852.2500	807.2500	Columbia	LANCASTER	PA	WQJH416	LANCASTER, COUNTY OF
145	852.9000	807.9000	Columbia	LANCASTER	PA	WQJH416	LANCASTER, COUNTY OF
145	852.9000	807.9000	Columbia	LANCASTER	PA	WQJH416	LANCASTER, COUNTY OF
163	853.1500	808.1500	Columbia	LANCASTER	PA	WQJH416	LANCASTER, COUNTY OF
163	853.1500	808.1500	Columbia	LANCASTER	PA	WQJH416	LANCASTER, COUNTY OF
185	853.4250	808.4250	Columbia	LANCASTER	PA	WQJH416	LANCASTER, COUNTY OF
185	853.4250	808.4250	Columbia	LANCASTER	PA	WQJH416	LANCASTER, COUNTY OF
203	853.6500	808.6500	Columbia	LANCASTER	PA	WQJH416	LANCASTER, COUNTY OF
203	853.6500	808.6500	Columbia	LANCASTER	PA	WQJH416	LANCASTER, COUNTY OF
83	852.1000	807.1000	CONESTOGA	LANCASTER	PA	WQCC491	LANCASTER, COUNTY OF
83	852.1000	807.1000	CONESTOGA	LANCASTER	PA	WQCC491	LANCASTER, COUNTY OF
53	851.7000	806.7000	CONESTOGA	LANCASTER	PA	WQJH415	LANCASTER, COUNTY OF
53	851.7000	806.7000	CONESTOGA	LANCASTER	PA	WQJH415	LANCASTER, COUNTY OF
91	852.2000	807.2000	CONESTOGA	LANCASTER	PA	WQJH415	LANCASTER, COUNTY OF
91	852.2000	807.2000	CONESTOGA	LANCASTER	PA	WQJH415	LANCASTER, COUNTY OF
127	852.6750	807.6750	CONESTOGA	LANCASTER	PA	WQJH415	LANCASTER, COUNTY OF
127	852.6750	807.6750	CONESTOGA	LANCASTER	PA	WQJH415	LANCASTER, COUNTY OF
129	852.7000	807.7000	CONESTOGA	LANCASTER	PA	WQJH415	LANCASTER, COUNTY OF
129	852.7000	807.7000	CONESTOGA	LANCASTER	PA	WQJH415	LANCASTER, COUNTY OF
169	853.2250	808.2250	CONESTOGA	LANCASTER	PA	WQJH415	LANCASTER, COUNTY OF
169	853.2250	808.2250	CONESTOGA	LANCASTER	PA	WQJH415	LANCASTER, COUNTY OF
179	853.3500	808.3500	CONESTOGA	LANCASTER	PA	WQJH415	LANCASTER, COUNTY OF
179	853.3500	808.3500	CONESTOGA	LANCASTER	PA	WQJH415	LANCASTER, COUNTY OF
190	853.4875	808.4875	CONESTOGA	LANCASTER	PA	WQJH415	LANCASTER, COUNTY OF
190	853.4875	808.4875	CONESTOGA	LANCASTER	PA	WQJH415	LANCASTER, COUNTY OF
209	853.7250	808.7250	CONESTOGA	LANCASTER	PA	WQJH415	LANCASTER, COUNTY OF
209	853.7250	808.7250	CONESTOGA	LANCASTER	PA	WQJH415	LANCASTER, COUNTY OF
211	853.7500	808.7500	CONESTOGA	LANCASTER	PA	WQJH415	LANCASTER, COUNTY OF
211	853.7500	808.7500	CONESTOGA	LANCASTER	PA	WQJH415	LANCASTER, COUNTY OF
223	853.9000	808.9000	CONESTOGA	LANCASTER	PA	WQJH415	LANCASTER, COUNTY OF
223	853.9000	808.9000	CONESTOGA	LANCASTER	PA	WQJH415	LANCASTER, COUNTY OF
225	853.9250	808.9250	CONESTOGA	LANCASTER	PA	WQJH415	LANCASTER, COUNTY OF
225	853.9250	808.9250	CONESTOGA	LANCASTER	PA	WQJH415	LANCASTER, COUNTY OF
119	852.5750	807.5750	Cornwall	LANCASTER	PA	0001251227	LANCASTER, COUNTY OF
190	853.4875	808.4875	Cornwall	LANCASTER	PA	0001251227	LANCASTER, COUNTY OF
211	853.7500	808.7500	Cornwall	LANCASTER	PA	0001251227	LANCASTER, COUNTY OF
15	851.2000	806.2000	CORNWALL	LANCASTER	PA	WQJH416	LANCASTER, COUNTY OF
15	851.2000	806.2000	CORNWALL	LANCASTER	PA	WQJH416	LANCASTER, COUNTY OF
17	851.2250	806.2250	CORNWALL	LANCASTER	PA	WQJH416	LANCASTER, COUNTY OF
17	851.2250	806.2250	CORNWALL	LANCASTER	PA	WQJH416	LANCASTER, COUNTY OF
95	852.2500	807.2500	CORNWALL	LANCASTER	PA	WQJH416	LANCASTER, COUNTY OF
95	852.2500	807.2500	CORNWALL	LANCASTER	PA	WQJH416	LANCASTER, COUNTY OF

STATE OF PENNSYLVANIA ALLOTMENTS BY LICENSEE

POST-REBANDING			LOCATION			LICENSEE	
CH. NO.	BASE TX	MOB. TX	CITY/SITE	COUNTY	ST	CALL SIGN	AGENCY
145	852.9000	807.9000	CORNWALL	LANCASTER	PA	WQJH416	LANCASTER, COUNTY OF
145	852.9000	807.9000	CORNWALL	LANCASTER	PA	WQJH416	LANCASTER, COUNTY OF
163	853.1500	808.1500	CORNWALL	LANCASTER	PA	WQJH416	LANCASTER, COUNTY OF
163	853.1500	808.1500	CORNWALL	LANCASTER	PA	WQJH416	LANCASTER, COUNTY OF
185	853.4250	808.4250	CORNWALL	LANCASTER	PA	WQJH416	LANCASTER, COUNTY OF
185	853.4250	808.4250	CORNWALL	LANCASTER	PA	WQJH416	LANCASTER, COUNTY OF
203	853.6500	808.6500	CORNWALL	LANCASTER	PA	WQJH416	LANCASTER, COUNTY OF
203	853.6500	808.6500	CORNWALL	LANCASTER	PA	WQJH416	LANCASTER, COUNTY OF
53	851.7000	806.7000	CORNWALL	LANCASTER	PA	WQJH419	LANCASTER, COUNTY OF
53	851.7000	806.7000	CORNWALL	LANCASTER	PA	WQJH419	LANCASTER, COUNTY OF
91	852.2000	807.2000	CORNWALL	LANCASTER	PA	WQJH419	LANCASTER, COUNTY OF
91	852.2000	807.2000	CORNWALL	LANCASTER	PA	WQJH419	LANCASTER, COUNTY OF
127	852.6750	807.6750	CORNWALL	LANCASTER	PA	WQJH419	LANCASTER, COUNTY OF
127	852.6750	807.6750	CORNWALL	LANCASTER	PA	WQJH419	LANCASTER, COUNTY OF
129	852.7000	807.7000	CORNWALL	LANCASTER	PA	WQJH419	LANCASTER, COUNTY OF
129	852.7000	807.7000	CORNWALL	LANCASTER	PA	WQJH419	LANCASTER, COUNTY OF
169	853.2250	808.2250	CORNWALL	LANCASTER	PA	WQJH419	LANCASTER, COUNTY OF
169	853.2250	808.2250	CORNWALL	LANCASTER	PA	WQJH419	LANCASTER, COUNTY OF
179	853.3500	808.3500	CORNWALL	LANCASTER	PA	WQJH419	LANCASTER, COUNTY OF
179	853.3500	808.3500	CORNWALL	LANCASTER	PA	WQJH419	LANCASTER, COUNTY OF
190	853.4875	808.4875	CORNWALL	LANCASTER	PA	WQJH419	LANCASTER, COUNTY OF
190	853.4875	808.4875	CORNWALL	LANCASTER	PA	WQJH419	LANCASTER, COUNTY OF
209	853.7250	808.7250	CORNWALL	LANCASTER	PA	WQJH419	LANCASTER, COUNTY OF
209	853.7250	808.7250	CORNWALL	LANCASTER	PA	WQJH419	LANCASTER, COUNTY OF
211	853.7500	808.7500	CORNWALL	LANCASTER	PA	WQJH419	LANCASTER, COUNTY OF
211	853.7500	808.7500	CORNWALL	LANCASTER	PA	WQJH419	LANCASTER, COUNTY OF
223	853.9000	808.9000	CORNWALL	LANCASTER	PA	WQJH419	LANCASTER, COUNTY OF
223	853.9000	808.9000	CORNWALL	LANCASTER	PA	WQJH419	LANCASTER, COUNTY OF
225	853.9250	808.9250	CORNWALL	LANCASTER	PA	WQJH419	LANCASTER, COUNTY OF
225	853.9250	808.9250	CORNWALL	LANCASTER	PA	WQJH419	LANCASTER, COUNTY OF
225	853.9250	808.9250	EAST DONEGAL	LANCASTER	PA	WQCC879	LANCASTER, COUNTY OF
225	853.9250	808.9250	EAST DONEGAL	LANCASTER	PA	WQCC879	LANCASTER, COUNTY OF
15	851.2000	806.2000	EAST DONEGAL	LANCASTER	PA	WQJH416	LANCASTER, COUNTY OF
15	851.2000	806.2000	EAST DONEGAL	LANCASTER	PA	WQJH416	LANCASTER, COUNTY OF
17	851.2250	806.2250	EAST DONEGAL	LANCASTER	PA	WQJH416	LANCASTER, COUNTY OF
17	851.2250	806.2250	EAST DONEGAL	LANCASTER	PA	WQJH416	LANCASTER, COUNTY OF
95	852.2500	807.2500	EAST DONEGAL	LANCASTER	PA	WQJH416	LANCASTER, COUNTY OF
95	852.2500	807.2500	EAST DONEGAL	LANCASTER	PA	WQJH416	LANCASTER, COUNTY OF
145	852.9000	807.9000	EAST DONEGAL	LANCASTER	PA	WQJH416	LANCASTER, COUNTY OF
145	852.9000	807.9000	EAST DONEGAL	LANCASTER	PA	WQJH416	LANCASTER, COUNTY OF
163	853.1500	808.1500	EAST DONEGAL	LANCASTER	PA	WQJH416	LANCASTER, COUNTY OF
163	853.1500	808.1500	EAST DONEGAL	LANCASTER	PA	WQJH416	LANCASTER, COUNTY OF
185	853.4250	808.4250	EAST DONEGAL	LANCASTER	PA	WQJH416	LANCASTER, COUNTY OF
185	853.4250	808.4250	EAST DONEGAL	LANCASTER	PA	WQJH416	LANCASTER, COUNTY OF
203	853.6500	808.6500	EAST DONEGAL	LANCASTER	PA	WQJH416	LANCASTER, COUNTY OF
203	853.6500	808.6500	EAST DONEGAL	LANCASTER	PA	WQJH416	LANCASTER, COUNTY OF
17	851.2250	806.2250	Elizabethtown	LANCASTER	PA	0001251227	LANCASTER, COUNTY OF

STATE OF PENNSYLVANIA ALLOTMENTS BY LICENSEE

POST-REBANDING			LOCATION			LICENSEE	
CH. NO.	BASE TX	MOB. TX	CITY/SITE	COUNTY	ST	CALL SIGN	AGENCY
64	851.8375	806.8375	Elizabethtown	LANCASTER	PA	0001251227	LANCASTER, COUNTY OF
163	853.1500	808.1500	Elizabethtown	LANCASTER	PA	0001251227	LANCASTER, COUNTY OF
15	851.2000	806.2000	ELIZABETHTOWN	LANCASTER	PA	WQJH416	LANCASTER, COUNTY OF
15	851.2000	806.2000	ELIZABETHTOWN	LANCASTER	PA	WQJH416	LANCASTER, COUNTY OF
17	851.2250	806.2250	ELIZABETHTOWN	LANCASTER	PA	WQJH416	LANCASTER, COUNTY OF
17	851.2250	806.2250	ELIZABETHTOWN	LANCASTER	PA	WQJH416	LANCASTER, COUNTY OF
95	852.2500	807.2500	ELIZABETHTOWN	LANCASTER	PA	WQJH416	LANCASTER, COUNTY OF
95	852.2500	807.2500	ELIZABETHTOWN	LANCASTER	PA	WQJH416	LANCASTER, COUNTY OF
145	852.9000	807.9000	ELIZABETHTOWN	LANCASTER	PA	WQJH416	LANCASTER, COUNTY OF
145	852.9000	807.9000	ELIZABETHTOWN	LANCASTER	PA	WQJH416	LANCASTER, COUNTY OF
163	853.1500	808.1500	ELIZABETHTOWN	LANCASTER	PA	WQJH416	LANCASTER, COUNTY OF
163	853.1500	808.1500	ELIZABETHTOWN	LANCASTER	PA	WQJH416	LANCASTER, COUNTY OF
185	853.4250	808.4250	ELIZABETHTOWN	LANCASTER	PA	WQJH416	LANCASTER, COUNTY OF
185	853.4250	808.4250	ELIZABETHTOWN	LANCASTER	PA	WQJH416	LANCASTER, COUNTY OF
203	853.6500	808.6500	ELIZABETHTOWN	LANCASTER	PA	WQJH416	LANCASTER, COUNTY OF
203	853.6500	808.6500	ELIZABETHTOWN	LANCASTER	PA	WQJH416	LANCASTER, COUNTY OF
53	851.7000	806.7000	Ephrata	LANCASTER	PA	0001251227	LANCASTER, COUNTY OF
127	852.6750	807.6750	Ephrata	LANCASTER	PA	0001251227	LANCASTER, COUNTY OF
223	853.9000	808.9000	Ephrata	LANCASTER	PA	0001251227	LANCASTER, COUNTY OF
53	851.7000	806.7000	Ephrata	LANCASTER	PA	WQJH419	LANCASTER, COUNTY OF
53	851.7000	806.7000	Ephrata	LANCASTER	PA	WQJH419	LANCASTER, COUNTY OF
91	852.2000	807.2000	Ephrata	LANCASTER	PA	WQJH419	LANCASTER, COUNTY OF
91	852.2000	807.2000	Ephrata	LANCASTER	PA	WQJH419	LANCASTER, COUNTY OF
127	852.6750	807.6750	Ephrata	LANCASTER	PA	WQJH419	LANCASTER, COUNTY OF
127	852.6750	807.6750	Ephrata	LANCASTER	PA	WQJH419	LANCASTER, COUNTY OF
129	852.7000	807.7000	Ephrata	LANCASTER	PA	WQJH419	LANCASTER, COUNTY OF
129	852.7000	807.7000	Ephrata	LANCASTER	PA	WQJH419	LANCASTER, COUNTY OF
169	853.2250	808.2250	Ephrata	LANCASTER	PA	WQJH419	LANCASTER, COUNTY OF
169	853.2250	808.2250	Ephrata	LANCASTER	PA	WQJH419	LANCASTER, COUNTY OF
179	853.3500	808.3500	Ephrata	LANCASTER	PA	WQJH419	LANCASTER, COUNTY OF
179	853.3500	808.3500	Ephrata	LANCASTER	PA	WQJH419	LANCASTER, COUNTY OF
190	853.4875	808.4875	Ephrata	LANCASTER	PA	WQJH419	LANCASTER, COUNTY OF
190	853.4875	808.4875	Ephrata	LANCASTER	PA	WQJH419	LANCASTER, COUNTY OF
209	853.7250	808.7250	Ephrata	LANCASTER	PA	WQJH419	LANCASTER, COUNTY OF
209	853.7250	808.7250	Ephrata	LANCASTER	PA	WQJH419	LANCASTER, COUNTY OF
211	853.7500	808.7500	Ephrata	LANCASTER	PA	WQJH419	LANCASTER, COUNTY OF
211	853.7500	808.7500	Ephrata	LANCASTER	PA	WQJH419	LANCASTER, COUNTY OF
223	853.9000	808.9000	Ephrata	LANCASTER	PA	WQJH419	LANCASTER, COUNTY OF
223	853.9000	808.9000	Ephrata	LANCASTER	PA	WQJH419	LANCASTER, COUNTY OF
225	853.9250	808.9250	Ephrata	LANCASTER	PA	WQJH419	LANCASTER, COUNTY OF
225	853.9250	808.9250	Ephrata	LANCASTER	PA	WQJH419	LANCASTER, COUNTY OF
53	851.7000	806.7000	FULTON	LANCASTER	PA	WQJH414	LANCASTER, COUNTY OF
53	851.7000	806.7000	FULTON	LANCASTER	PA	WQJH414	LANCASTER, COUNTY OF
91	852.2000	807.2000	FULTON	LANCASTER	PA	WQJH414	LANCASTER, COUNTY OF
91	852.2000	807.2000	FULTON	LANCASTER	PA	WQJH414	LANCASTER, COUNTY OF
127	852.6750	807.6750	FULTON	LANCASTER	PA	WQJH414	LANCASTER, COUNTY OF
127	852.6750	807.6750	FULTON	LANCASTER	PA	WQJH414	LANCASTER, COUNTY OF

STATE OF PENNSYLVANIA ALLOTMENTS BY LICENSEE

POST-REBANDING			LOCATION			LICENSEE	
CH. NO.	BASE TX	MOB. TX	CITY/SITE	COUNTY	ST	CALL SIGN	AGENCY
129	852.7000	807.7000	FULTON	LANCASTER	PA	WQJH414	LANCASTER, COUNTY OF
129	852.7000	807.7000	FULTON	LANCASTER	PA	WQJH414	LANCASTER, COUNTY OF
169	853.2250	808.2250	FULTON	LANCASTER	PA	WQJH414	LANCASTER, COUNTY OF
169	853.2250	808.2250	FULTON	LANCASTER	PA	WQJH414	LANCASTER, COUNTY OF
179	853.3500	808.3500	FULTON	LANCASTER	PA	WQJH414	LANCASTER, COUNTY OF
179	853.3500	808.3500	FULTON	LANCASTER	PA	WQJH414	LANCASTER, COUNTY OF
190	853.4875	808.4875	FULTON	LANCASTER	PA	WQJH414	LANCASTER, COUNTY OF
190	853.4875	808.4875	FULTON	LANCASTER	PA	WQJH414	LANCASTER, COUNTY OF
209	853.7250	808.7250	FULTON	LANCASTER	PA	WQJH414	LANCASTER, COUNTY OF
209	853.7250	808.7250	FULTON	LANCASTER	PA	WQJH414	LANCASTER, COUNTY OF
211	853.7500	808.7500	FULTON	LANCASTER	PA	WQJH414	LANCASTER, COUNTY OF
211	853.7500	808.7500	FULTON	LANCASTER	PA	WQJH414	LANCASTER, COUNTY OF
223	853.9000	808.9000	FULTON	LANCASTER	PA	WQJH414	LANCASTER, COUNTY OF
223	853.9000	808.9000	FULTON	LANCASTER	PA	WQJH414	LANCASTER, COUNTY OF
225	853.9250	808.9250	FULTON	LANCASTER	PA	WQJH414	LANCASTER, COUNTY OF
225	853.9250	808.9250	FULTON	LANCASTER	PA	WQJH414	LANCASTER, COUNTY OF
13	851.1750	806.1750	Holtwood	LANCASTER	PA	0001251227	LANCASTER, COUNTY OF
44	851.5875	806.5875	Holtwood	LANCASTER	PA	0001251227	LANCASTER, COUNTY OF
53	851.7000	806.7000	Holtwood	LANCASTER	PA	WQJH414	LANCASTER, COUNTY OF
53	851.7000	806.7000	Holtwood	LANCASTER	PA	WQJH414	LANCASTER, COUNTY OF
91	852.2000	807.2000	Holtwood	LANCASTER	PA	WQJH414	LANCASTER, COUNTY OF
91	852.2000	807.2000	Holtwood	LANCASTER	PA	WQJH414	LANCASTER, COUNTY OF
127	852.6750	807.6750	Holtwood	LANCASTER	PA	WQJH414	LANCASTER, COUNTY OF
127	852.6750	807.6750	Holtwood	LANCASTER	PA	WQJH414	LANCASTER, COUNTY OF
129	852.7000	807.7000	Holtwood	LANCASTER	PA	WQJH414	LANCASTER, COUNTY OF
129	852.7000	807.7000	Holtwood	LANCASTER	PA	WQJH414	LANCASTER, COUNTY OF
169	853.2250	808.2250	Holtwood	LANCASTER	PA	WQJH414	LANCASTER, COUNTY OF
169	853.2250	808.2250	Holtwood	LANCASTER	PA	WQJH414	LANCASTER, COUNTY OF
179	853.3500	808.3500	Holtwood	LANCASTER	PA	WQJH414	LANCASTER, COUNTY OF
179	853.3500	808.3500	Holtwood	LANCASTER	PA	WQJH414	LANCASTER, COUNTY OF
190	853.4875	808.4875	Holtwood	LANCASTER	PA	WQJH414	LANCASTER, COUNTY OF
190	853.4875	808.4875	Holtwood	LANCASTER	PA	WQJH414	LANCASTER, COUNTY OF
209	853.7250	808.7250	Holtwood	LANCASTER	PA	WQJH414	LANCASTER, COUNTY OF
209	853.7250	808.7250	Holtwood	LANCASTER	PA	WQJH414	LANCASTER, COUNTY OF
211	853.7500	808.7500	Holtwood	LANCASTER	PA	WQJH414	LANCASTER, COUNTY OF
211	853.7500	808.7500	Holtwood	LANCASTER	PA	WQJH414	LANCASTER, COUNTY OF
223	853.9000	808.9000	Holtwood	LANCASTER	PA	WQJH414	LANCASTER, COUNTY OF
223	853.9000	808.9000	Holtwood	LANCASTER	PA	WQJH414	LANCASTER, COUNTY OF
225	853.9250	808.9250	Holtwood	LANCASTER	PA	WQJH414	LANCASTER, COUNTY OF
225	853.9250	808.9250	Holtwood	LANCASTER	PA	WQJH414	LANCASTER, COUNTY OF
183	853.4000	808.4000	Iroville	LANCASTER	PA	WPZC615	LANCASTER, COUNTY OF
15	851.2000	806.2000	LANCASTER	LANCASTER	PA	0001251227	LANCASTER, COUNTY OF
107	852.4000	807.4000	LANCASTER	LANCASTER	PA	0001251227	LANCASTER, COUNTY OF
183	853.4000	808.4000	LANCASTER	LANCASTER	PA	0001251227	LANCASTER, COUNTY OF
2	851.0375	806.0375	LANCASTER	LANCASTER	PA	WPZC615	LANCASTER, COUNTY OF
2	851.0375	806.0375	LANCASTER	LANCASTER	PA	WPZC615	LANCASTER, COUNTY OF
80	852.0625	807.0625	LANCASTER	LANCASTER	PA	WPZC615	LANCASTER, COUNTY OF

STATE OF PENNSYLVANIA ALLOTMENTS BY LICENSEE

POST-REBANDING			LOCATION			LICENSEE	
CH. NO.	BASE TX	MOB. TX	CITY/SITE	COUNTY	ST	CALL SIGN	AGENCY
207	853.7000	808.7000	LANCASTER	LANCASTER	PA	WPZC615	LANCASTER, COUNTY OF
44	851.5875	806.5875	LANCASTER	LANCASTER	PA	WQCC491	LANCASTER, COUNTY OF
44	851.5875	806.5875	LANCASTER	LANCASTER	PA	WQCC491	LANCASTER, COUNTY OF
64	851.8375	806.8375	LANCASTER	LANCASTER	PA	WQCC491	LANCASTER, COUNTY OF
64	851.8375	806.8375	LANCASTER	LANCASTER	PA	WQCC491	LANCASTER, COUNTY OF
167	853.2000	808.2000	LANCASTER	LANCASTER	PA	WQCC491	LANCASTER, COUNTY OF
167	853.2000	808.2000	LANCASTER	LANCASTER	PA	WQCC491	LANCASTER, COUNTY OF
15	851.2000	806.2000	LANCASTER	LANCASTER	PA	WQCC879	LANCASTER, COUNTY OF
15	851.2000	806.2000	LANCASTER	LANCASTER	PA	WQCC879	LANCASTER, COUNTY OF
49	851.6500	806.6500	LANCASTER	LANCASTER	PA	WQCC879	LANCASTER, COUNTY OF
49	851.6500	806.6500	LANCASTER	LANCASTER	PA	WQCC879	LANCASTER, COUNTY OF
107	852.4000	807.4000	LANCASTER	LANCASTER	PA	WQCC879	LANCASTER, COUNTY OF
107	852.4000	807.4000	LANCASTER	LANCASTER	PA	WQCC879	LANCASTER, COUNTY OF
53	851.7000	806.7000	LANCASTER	LANCASTER	PA	WQJH414	LANCASTER, COUNTY OF
53	851.7000	806.7000	LANCASTER	LANCASTER	PA	WQJH414	LANCASTER, COUNTY OF
91	852.2000	807.2000	LANCASTER	LANCASTER	PA	WQJH414	LANCASTER, COUNTY OF
91	852.2000	807.2000	LANCASTER	LANCASTER	PA	WQJH414	LANCASTER, COUNTY OF
127	852.6750	807.6750	LANCASTER	LANCASTER	PA	WQJH414	LANCASTER, COUNTY OF
127	852.6750	807.6750	LANCASTER	LANCASTER	PA	WQJH414	LANCASTER, COUNTY OF
129	852.7000	807.7000	LANCASTER	LANCASTER	PA	WQJH414	LANCASTER, COUNTY OF
129	852.7000	807.7000	LANCASTER	LANCASTER	PA	WQJH414	LANCASTER, COUNTY OF
169	853.2250	808.2250	LANCASTER	LANCASTER	PA	WQJH414	LANCASTER, COUNTY OF
169	853.2250	808.2250	LANCASTER	LANCASTER	PA	WQJH414	LANCASTER, COUNTY OF
179	853.3500	808.3500	LANCASTER	LANCASTER	PA	WQJH414	LANCASTER, COUNTY OF
179	853.3500	808.3500	LANCASTER	LANCASTER	PA	WQJH414	LANCASTER, COUNTY OF
190	853.4875	808.4875	LANCASTER	LANCASTER	PA	WQJH414	LANCASTER, COUNTY OF
190	853.4875	808.4875	LANCASTER	LANCASTER	PA	WQJH414	LANCASTER, COUNTY OF
209	853.7250	808.7250	LANCASTER	LANCASTER	PA	WQJH414	LANCASTER, COUNTY OF
209	853.7250	808.7250	LANCASTER	LANCASTER	PA	WQJH414	LANCASTER, COUNTY OF
211	853.7500	808.7500	LANCASTER	LANCASTER	PA	WQJH414	LANCASTER, COUNTY OF
211	853.7500	808.7500	LANCASTER	LANCASTER	PA	WQJH414	LANCASTER, COUNTY OF
223	853.9000	808.9000	LANCASTER	LANCASTER	PA	WQJH414	LANCASTER, COUNTY OF
223	853.9000	808.9000	LANCASTER	LANCASTER	PA	WQJH414	LANCASTER, COUNTY OF
225	853.9250	808.9250	LANCASTER	LANCASTER	PA	WQJH414	LANCASTER, COUNTY OF
225	853.9250	808.9250	LANCASTER	LANCASTER	PA	WQJH414	LANCASTER, COUNTY OF
15	851.2000	806.2000	LANCASTER	LANCASTER	PA	WQJH416	LANCASTER, COUNTY OF
15	851.2000	806.2000	LANCASTER	LANCASTER	PA	WQJH416	LANCASTER, COUNTY OF
17	851.2250	806.2250	LANCASTER	LANCASTER	PA	WQJH416	LANCASTER, COUNTY OF
17	851.2250	806.2250	LANCASTER	LANCASTER	PA	WQJH416	LANCASTER, COUNTY OF
95	852.2500	807.2500	LANCASTER	LANCASTER	PA	WQJH416	LANCASTER, COUNTY OF
95	852.2500	807.2500	LANCASTER	LANCASTER	PA	WQJH416	LANCASTER, COUNTY OF
145	852.9000	807.9000	LANCASTER	LANCASTER	PA	WQJH416	LANCASTER, COUNTY OF
145	852.9000	807.9000	LANCASTER	LANCASTER	PA	WQJH416	LANCASTER, COUNTY OF
163	853.1500	808.1500	LANCASTER	LANCASTER	PA	WQJH416	LANCASTER, COUNTY OF
163	853.1500	808.1500	LANCASTER	LANCASTER	PA	WQJH416	LANCASTER, COUNTY OF
185	853.4250	808.4250	LANCASTER	LANCASTER	PA	WQJH416	LANCASTER, COUNTY OF
185	853.4250	808.4250	LANCASTER	LANCASTER	PA	WQJH416	LANCASTER, COUNTY OF

STATE OF PENNSYLVANIA ALLOTMENTS BY LICENSEE

[illegible]

STATE OF PENNSYLVANIA ALLOTMENTS BY LICENSEE

POST-REBANDING			LOCATION			LICENSEE	
CH. NO.	BASE TX	MOB. TX	CITY/SITE	COUNTY	ST	CALL SIGN	AGENCY
207	853.7000	808.7000	LANCASTER	LANCASTER	PA	WQJH418	LANCASTER, COUNTY OF
207	853.7000	808.7000	LANCASTER	LANCASTER	PA	WQJH418	LANCASTER, COUNTY OF
207	853.7000	808.7000	LANCASTER	LANCASTER	PA	WQJH418	LANCASTER, COUNTY OF
145	852.9000	807.9000	Manheim	LANCASTER	PA	WPZC615	LANCASTER, COUNTY OF
183	853.4000	808.4000	Manheim	LANCASTER	PA	WPZC615	LANCASTER, COUNTY OF
203	853.6500	808.6500	Manheim	LANCASTER	PA	WPZC615	LANCASTER, COUNTY OF
7	851.1000	806.1000	Manheim	LANCASTER	PA	WQAC254	LANCASTER, COUNTY OF
147	852.9250	807.9250	Manheim	LANCASTER	PA	WQAC254	LANCASTER, COUNTY OF
15	851.2000	806.2000	Manheim	LANCASTER	PA	WQJH417	LANCASTER, COUNTY OF
15	851.2000	806.2000	Manheim	LANCASTER	PA	WQJH417	LANCASTER, COUNTY OF
17	851.2250	806.2250	Manheim	LANCASTER	PA	WQJH417	LANCASTER, COUNTY OF
17	851.2250	806.2250	Manheim	LANCASTER	PA	WQJH417	LANCASTER, COUNTY OF
95	852.2500	807.2500	Manheim	LANCASTER	PA	WQJH417	LANCASTER, COUNTY OF
95	852.2500	807.2500	Manheim	LANCASTER	PA	WQJH417	LANCASTER, COUNTY OF
145	852.9000	807.9000	Manheim	LANCASTER	PA	WQJH417	LANCASTER, COUNTY OF
145	852.9000	807.9000	Manheim	LANCASTER	PA	WQJH417	LANCASTER, COUNTY OF
163	853.1500	808.1500	Manheim	LANCASTER	PA	WQJH417	LANCASTER, COUNTY OF
163	853.1500	808.1500	Manheim	LANCASTER	PA	WQJH417	LANCASTER, COUNTY OF
185	853.4250	808.4250	Manheim	LANCASTER	PA	WQJH417	LANCASTER, COUNTY OF
185	853.4250	808.4250	Manheim	LANCASTER	PA	WQJH417	LANCASTER, COUNTY OF
203	853.6500	808.6500	Manheim	LANCASTER	PA	WQJH417	LANCASTER, COUNTY OF
203	853.6500	808.6500	Manheim	LANCASTER	PA	WQJH417	LANCASTER, COUNTY OF
2	851.0375	806.0375	Manheim	LANCASTER	PA	WQJH418	LANCASTER, COUNTY OF
2	851.0375	806.0375	Manheim	LANCASTER	PA	WQJH418	LANCASTER, COUNTY OF
7	851.1000	806.1000	Manheim	LANCASTER	PA	WQJH418	LANCASTER, COUNTY OF
7	851.1000	806.1000	Manheim	LANCASTER	PA	WQJH418	LANCASTER, COUNTY OF
13	851.1750	806.1750	Manheim	LANCASTER	PA	WQJH418	LANCASTER, COUNTY OF
13	851.1750	806.1750	Manheim	LANCASTER	PA	WQJH418	LANCASTER, COUNTY OF
25	851.3250	806.3250	Manheim	LANCASTER	PA	WQJH418	LANCASTER, COUNTY OF
25	851.3250	806.3250	Manheim	LANCASTER	PA	WQJH418	LANCASTER, COUNTY OF
44	851.5875	806.5875	Manheim	LANCASTER	PA	WQJH418	LANCASTER, COUNTY OF
44	851.5875	806.5875	Manheim	LANCASTER	PA	WQJH418	LANCASTER, COUNTY OF
64	851.8375	806.8375	Manheim	LANCASTER	PA	WQJH418	LANCASTER, COUNTY OF
64	851.8375	806.8375	Manheim	LANCASTER	PA	WQJH418	LANCASTER, COUNTY OF
80	852.0625	807.0625	Manheim	LANCASTER	PA	WQJH418	LANCASTER, COUNTY OF
80	852.0625	807.0625	Manheim	LANCASTER	PA	WQJH418	LANCASTER, COUNTY OF
147	852.9250	807.9250	Manheim	LANCASTER	PA	WQJH418	LANCASTER, COUNTY OF
147	852.9250	807.9250	Manheim	LANCASTER	PA	WQJH418	LANCASTER, COUNTY OF
149	852.9500	807.9500	Manheim	LANCASTER	PA	WQJH418	LANCASTER, COUNTY OF
149	852.9500	807.9500	Manheim	LANCASTER	PA	WQJH418	LANCASTER, COUNTY OF
151	852.9750	807.9750	Manheim	LANCASTER	PA	WQJH418	LANCASTER, COUNTY OF
151	852.9750	807.9750	Manheim	LANCASTER	PA	WQJH418	LANCASTER, COUNTY OF
167	853.2000	808.2000	Manheim	LANCASTER	PA	WQJH418	LANCASTER, COUNTY OF
167	853.2000	808.2000	Manheim	LANCASTER	PA	WQJH418	LANCASTER, COUNTY OF
207	853.7000	808.7000	Manheim	LANCASTER	PA	WQJH418	LANCASTER, COUNTY OF
207	853.7000	808.7000	Manheim	LANCASTER	PA	WQJH418	LANCASTER, COUNTY OF
49	851.6500	806.6500	MARIETTA	LANCASTER	PA	WQBH524	LANCASTER, COUNTY OF

STATE OF PENNSYLVANIA ALLOTMENTS BY LICENSEE

POST-REBANDING			LOCATION			LICENSEE	
CH. NO.	BASE TX	MOB. TX	CITY/SITE	COUNTY	ST	CALL SIGN	AGENCY
49	851.6500	806.6500	MARIETTA	LANCASTER	PA	WQBH524	LANCASTER, COUNTY OF
151	852.9750	807.9750	MARIETTA	LANCASTER	PA	WQBH524	LANCASTER, COUNTY OF
151	852.9750	807.9750	MARIETTA	LANCASTER	PA	WQBH524	LANCASTER, COUNTY OF
15	851.2000	806.2000	MARIETTA	LANCASTER	PA	WQJH417	LANCASTER, COUNTY OF
15	851.2000	806.2000	MARIETTA	LANCASTER	PA	WQJH417	LANCASTER, COUNTY OF
17	851.2250	806.2250	MARIETTA	LANCASTER	PA	WQJH417	LANCASTER, COUNTY OF
17	851.2250	806.2250	MARIETTA	LANCASTER	PA	WQJH417	LANCASTER, COUNTY OF
95	852.2500	807.2500	MARIETTA	LANCASTER	PA	WQJH417	LANCASTER, COUNTY OF
95	852.2500	807.2500	MARIETTA	LANCASTER	PA	WQJH417	LANCASTER, COUNTY OF
145	852.9000	807.9000	MARIETTA	LANCASTER	PA	WQJH417	LANCASTER, COUNTY OF
145	852.9000	807.9000	MARIETTA	LANCASTER	PA	WQJH417	LANCASTER, COUNTY OF
163	853.1500	808.1500	MARIETTA	LANCASTER	PA	WQJH417	LANCASTER, COUNTY OF
163	853.1500	808.1500	MARIETTA	LANCASTER	PA	WQJH417	LANCASTER, COUNTY OF
185	853.4250	808.4250	MARIETTA	LANCASTER	PA	WQJH417	LANCASTER, COUNTY OF
185	853.4250	808.4250	MARIETTA	LANCASTER	PA	WQJH417	LANCASTER, COUNTY OF
203	853.6500	808.6500	MARIETTA	LANCASTER	PA	WQJH417	LANCASTER, COUNTY OF
203	853.6500	808.6500	MARIETTA	LANCASTER	PA	WQJH417	LANCASTER, COUNTY OF
223	853.9000	808.9000	MILLERSVILLE	LANCASTER	PA	WQCC491	LANCASTER, COUNTY OF
223	853.9000	808.9000	MILLERSVILLE	LANCASTER	PA	WQCC491	LANCASTER, COUNTY OF
15	851.2000	806.2000	MILLERSVILLE	LANCASTER	PA	WQJH417	LANCASTER, COUNTY OF
15	851.2000	806.2000	MILLERSVILLE	LANCASTER	PA	WQJH417	LANCASTER, COUNTY OF
17	851.2250	806.2250	MILLERSVILLE	LANCASTER	PA	WQJH417	LANCASTER, COUNTY OF
17	851.2250	806.2250	MILLERSVILLE	LANCASTER	PA	WQJH417	LANCASTER, COUNTY OF
95	852.2500	807.2500	MILLERSVILLE	LANCASTER	PA	WQJH417	LANCASTER, COUNTY OF
95	852.2500	807.2500	MILLERSVILLE	LANCASTER	PA	WQJH417	LANCASTER, COUNTY OF
145	852.9000	807.9000	MILLERSVILLE	LANCASTER	PA	WQJH417	LANCASTER, COUNTY OF
145	852.9000	807.9000	MILLERSVILLE	LANCASTER	PA	WQJH417	LANCASTER, COUNTY OF
163	853.1500	808.1500	MILLERSVILLE	LANCASTER	PA	WQJH417	LANCASTER, COUNTY OF
163	853.1500	808.1500	MILLERSVILLE	LANCASTER	PA	WQJH417	LANCASTER, COUNTY OF
185	853.4250	808.4250	MILLERSVILLE	LANCASTER	PA	WQJH417	LANCASTER, COUNTY OF
185	853.4250	808.4250	MILLERSVILLE	LANCASTER	PA	WQJH417	LANCASTER, COUNTY OF
203	853.6500	808.6500	MILLERSVILLE	LANCASTER	PA	WQJH417	LANCASTER, COUNTY OF
203	853.6500	808.6500	MILLERSVILLE	LANCASTER	PA	WQJH417	LANCASTER, COUNTY OF
83	852.1000	807.1000	MOUNT JOY	LANCASTER	PA	WPZC615	LANCASTER, COUNTY OF
209	853.7250	808.7250	MOUNT JOY	LANCASTER	PA	WPZC615	LANCASTER, COUNTY OF
15	851.2000	806.2000	MOUNT JOY	LANCASTER	PA	WQJH417	LANCASTER, COUNTY OF
15	851.2000	806.2000	MOUNT JOY	LANCASTER	PA	WQJH417	LANCASTER, COUNTY OF
17	851.2250	806.2250	MOUNT JOY	LANCASTER	PA	WQJH417	LANCASTER, COUNTY OF
17	851.2250	806.2250	MOUNT JOY	LANCASTER	PA	WQJH417	LANCASTER, COUNTY OF
95	852.2500	807.2500	MOUNT JOY	LANCASTER	PA	WQJH417	LANCASTER, COUNTY OF
95	852.2500	807.2500	MOUNT JOY	LANCASTER	PA	WQJH417	LANCASTER, COUNTY OF
145	852.9000	807.9000	MOUNT JOY	LANCASTER	PA	WQJH417	LANCASTER, COUNTY OF
145	852.9000	807.9000	MOUNT JOY	LANCASTER	PA	WQJH417	LANCASTER, COUNTY OF
163	853.1500	808.1500	MOUNT JOY	LANCASTER	PA	WQJH417	LANCASTER, COUNTY OF
163	853.1500	808.1500	MOUNT JOY	LANCASTER	PA	WQJH417	LANCASTER, COUNTY OF
185	853.4250	808.4250	MOUNT JOY	LANCASTER	PA	WQJH417	LANCASTER, COUNTY OF
185	853.4250	808.4250	MOUNT JOY	LANCASTER	PA	WQJH417	LANCASTER, COUNTY OF

STATE OF PENNSYLVANIA ALLOTMENTS BY LICENSEE

POST-REBANDING			LOCATION			LICENSEE	
CH. NO.	BASE TX	MOB. TX	CITY/SITE	COUNTY	ST	CALL SIGN	AGENCY
203	853.6500	808.6500	MOUNT JOY	LANCASTER	PA	WQJH417	LANCASTER, COUNTY OF
203	853.6500	808.6500	MOUNT JOY	LANCASTER	PA	WQJH417	LANCASTER, COUNTY OF
95	852.2500	807.2500	MOUNTVILLE	LANCASTER	PA	WQCC491	LANCASTER, COUNTY OF
95	852.2500	807.2500	MOUNTVILLE	LANCASTER	PA	WQCC491	LANCASTER, COUNTY OF
15	851.2000	806.2000	MOUNTVILLE	LANCASTER	PA	WQJH417	LANCASTER, COUNTY OF
15	851.2000	806.2000	MOUNTVILLE	LANCASTER	PA	WQJH417	LANCASTER, COUNTY OF
17	851.2250	806.2250	MOUNTVILLE	LANCASTER	PA	WQJH417	LANCASTER, COUNTY OF
17	851.2250	806.2250	MOUNTVILLE	LANCASTER	PA	WQJH417	LANCASTER, COUNTY OF
95	852.2500	807.2500	MOUNTVILLE	LANCASTER	PA	WQJH417	LANCASTER, COUNTY OF
95	852.2500	807.2500	MOUNTVILLE	LANCASTER	PA	WQJH417	LANCASTER, COUNTY OF
145	852.9000	807.9000	MOUNTVILLE	LANCASTER	PA	WQJH417	LANCASTER, COUNTY OF
145	852.9000	807.9000	MOUNTVILLE	LANCASTER	PA	WQJH417	LANCASTER, COUNTY OF
163	853.1500	808.1500	MOUNTVILLE	LANCASTER	PA	WQJH417	LANCASTER, COUNTY OF
163	853.1500	808.1500	MOUNTVILLE	LANCASTER	PA	WQJH417	LANCASTER, COUNTY OF
185	853.4250	808.4250	MOUNTVILLE	LANCASTER	PA	WQJH417	LANCASTER, COUNTY OF
185	853.4250	808.4250	MOUNTVILLE	LANCASTER	PA	WQJH417	LANCASTER, COUNTY OF
203	853.6500	808.6500	MOUNTVILLE	LANCASTER	PA	WQJH417	LANCASTER, COUNTY OF
203	853.6500	808.6500	MOUNTVILLE	LANCASTER	PA	WQJH417	LANCASTER, COUNTY OF
53	851.7000	806.7000	PEACH BOTTOM	LANCASTER	PA	0001251227	LANCASTER, COUNTY OF
127	852.6750	807.6750	PEACH BOTTOM	LANCASTER	PA	0001251227	LANCASTER, COUNTY OF
223	853.9000	808.9000	PEACH BOTTOM	LANCASTER	PA	0001251227	LANCASTER, COUNTY OF
53	851.7000	806.7000	PEACH BOTTOM	LANCASTER	PA	WQJH414	LANCASTER, COUNTY OF
53	851.7000	806.7000	PEACH BOTTOM	LANCASTER	PA	WQJH414	LANCASTER, COUNTY OF
91	852.2000	807.2000	PEACH BOTTOM	LANCASTER	PA	WQJH414	LANCASTER, COUNTY OF
91	852.2000	807.2000	PEACH BOTTOM	LANCASTER	PA	WQJH414	LANCASTER, COUNTY OF
127	852.6750	807.6750	PEACH BOTTOM	LANCASTER	PA	WQJH414	LANCASTER, COUNTY OF
127	852.6750	807.6750	PEACH BOTTOM	LANCASTER	PA	WQJH414	LANCASTER, COUNTY OF
129	852.7000	807.7000	PEACH BOTTOM	LANCASTER	PA	WQJH414	LANCASTER, COUNTY OF
129	852.7000	807.7000	PEACH BOTTOM	LANCASTER	PA	WQJH414	LANCASTER, COUNTY OF
169	853.2250	808.2250	PEACH BOTTOM	LANCASTER	PA	WQJH414	LANCASTER, COUNTY OF
169	853.2250	808.2250	PEACH BOTTOM	LANCASTER	PA	WQJH414	LANCASTER, COUNTY OF
179	853.3500	808.3500	PEACH BOTTOM	LANCASTER	PA	WQJH414	LANCASTER, COUNTY OF
179	853.3500	808.3500	PEACH BOTTOM	LANCASTER	PA	WQJH414	LANCASTER, COUNTY OF
190	853.4875	808.4875	PEACH BOTTOM	LANCASTER	PA	WQJH414	LANCASTER, COUNTY OF
190	853.4875	808.4875	PEACH BOTTOM	LANCASTER	PA	WQJH414	LANCASTER, COUNTY OF
209	853.7250	808.7250	PEACH BOTTOM	LANCASTER	PA	WQJH414	LANCASTER, COUNTY OF
209	853.7250	808.7250	PEACH BOTTOM	LANCASTER	PA	WQJH414	LANCASTER, COUNTY OF
211	853.7500	808.7500	PEACH BOTTOM	LANCASTER	PA	WQJH414	LANCASTER, COUNTY OF
211	853.7500	808.7500	PEACH BOTTOM	LANCASTER	PA	WQJH414	LANCASTER, COUNTY OF
223	853.9000	808.9000	PEACH BOTTOM	LANCASTER	PA	WQJH414	LANCASTER, COUNTY OF
223	853.9000	808.9000	PEACH BOTTOM	LANCASTER	PA	WQJH414	LANCASTER, COUNTY OF
225	853.9250	808.9250	PEACH BOTTOM	LANCASTER	PA	WQJH414	LANCASTER, COUNTY OF
225	853.9250	808.9250	PEACH BOTTOM	LANCASTER	PA	WQJH414	LANCASTER, COUNTY OF
149	852.9500	807.9500	Pequea	LANCASTER	PA	WPZC615	LANCASTER, COUNTY OF
53	851.7000	806.7000	Pequea	LANCASTER	PA	WQJH414	LANCASTER, COUNTY OF
53	851.7000	806.7000	Pequea	LANCASTER	PA	WQJH414	LANCASTER, COUNTY OF
91	852.2000	807.2000	Pequea	LANCASTER	PA	WQJH414	LANCASTER, COUNTY OF

STATE OF PENNSYLVANIA ALLOTMENTS BY LICENSEE

POST-REBANDING			LOCATION			LICENSEE	
CH. NO.	BASE TX	MOB. TX	CITY/SITE	COUNTY	ST	CALL SIGN	AGENCY
91	852.2000	807.2000	Pequea	LANCASTER	PA	WQJH414	LANCASTER, COUNTY OF
127	852.6750	807.6750	Pequea	LANCASTER	PA	WQJH414	LANCASTER, COUNTY OF
127	852.6750	807.6750	Pequea	LANCASTER	PA	WQJH414	LANCASTER, COUNTY OF
129	852.7000	807.7000	Pequea	LANCASTER	PA	WQJH414	LANCASTER, COUNTY OF
129	852.7000	807.7000	Pequea	LANCASTER	PA	WQJH414	LANCASTER, COUNTY OF
169	853.2250	808.2250	Pequea	LANCASTER	PA	WQJH414	LANCASTER, COUNTY OF
169	853.2250	808.2250	Pequea	LANCASTER	PA	WQJH414	LANCASTER, COUNTY OF
179	853.3500	808.3500	Pequea	LANCASTER	PA	WQJH414	LANCASTER, COUNTY OF
179	853.3500	808.3500	Pequea	LANCASTER	PA	WQJH414	LANCASTER, COUNTY OF
190	853.4875	808.4875	Pequea	LANCASTER	PA	WQJH414	LANCASTER, COUNTY OF
190	853.4875	808.4875	Pequea	LANCASTER	PA	WQJH414	LANCASTER, COUNTY OF
209	853.7250	808.7250	Pequea	LANCASTER	PA	WQJH414	LANCASTER, COUNTY OF
209	853.7250	808.7250	Pequea	LANCASTER	PA	WQJH414	LANCASTER, COUNTY OF
211	853.7500	808.7500	Pequea	LANCASTER	PA	WQJH414	LANCASTER, COUNTY OF
211	853.7500	808.7500	Pequea	LANCASTER	PA	WQJH414	LANCASTER, COUNTY OF
223	853.9000	808.9000	Pequea	LANCASTER	PA	WQJH414	LANCASTER, COUNTY OF
223	853.9000	808.9000	Pequea	LANCASTER	PA	WQJH414	LANCASTER, COUNTY OF
225	853.9250	808.9250	Pequea	LANCASTER	PA	WQJH414	LANCASTER, COUNTY OF
225	853.9250	808.9250	Pequea	LANCASTER	PA	WQJH414	LANCASTER, COUNTY OF
131	852.7250	807.7250	Quarryville	LANCASTER	PA	WQAC254	LANCASTER, COUNTY OF
155	853.0500	808.0500	Quarryville	LANCASTER	PA	WQAC254	LANCASTER, COUNTY OF
53	851.7000	806.7000	Quarryville	LANCASTER	PA	WQJH415	LANCASTER, COUNTY OF
53	851.7000	806.7000	Quarryville	LANCASTER	PA	WQJH415	LANCASTER, COUNTY OF
91	852.2000	807.2000	Quarryville	LANCASTER	PA	WQJH415	LANCASTER, COUNTY OF
91	852.2000	807.2000	Quarryville	LANCASTER	PA	WQJH415	LANCASTER, COUNTY OF
127	852.6750	807.6750	Quarryville	LANCASTER	PA	WQJH415	LANCASTER, COUNTY OF
127	852.6750	807.6750	Quarryville	LANCASTER	PA	WQJH415	LANCASTER, COUNTY OF
129	852.7000	807.7000	Quarryville	LANCASTER	PA	WQJH415	LANCASTER, COUNTY OF
129	852.7000	807.7000	Quarryville	LANCASTER	PA	WQJH415	LANCASTER, COUNTY OF
169	853.2250	808.2250	Quarryville	LANCASTER	PA	WQJH415	LANCASTER, COUNTY OF
169	853.2250	808.2250	Quarryville	LANCASTER	PA	WQJH415	LANCASTER, COUNTY OF
179	853.3500	808.3500	Quarryville	LANCASTER	PA	WQJH415	LANCASTER, COUNTY OF
179	853.3500	808.3500	Quarryville	LANCASTER	PA	WQJH415	LANCASTER, COUNTY OF
190	853.4875	808.4875	Quarryville	LANCASTER	PA	WQJH415	LANCASTER, COUNTY OF
190	853.4875	808.4875	Quarryville	LANCASTER	PA	WQJH415	LANCASTER, COUNTY OF
209	853.7250	808.7250	Quarryville	LANCASTER	PA	WQJH415	LANCASTER, COUNTY OF
209	853.7250	808.7250	Quarryville	LANCASTER	PA	WQJH415	LANCASTER, COUNTY OF
211	853.7500	808.7500	Quarryville	LANCASTER	PA	WQJH415	LANCASTER, COUNTY OF
211	853.7500	808.7500	Quarryville	LANCASTER	PA	WQJH415	LANCASTER, COUNTY OF
223	853.9000	808.9000	Quarryville	LANCASTER	PA	WQJH415	LANCASTER, COUNTY OF
223	853.9000	808.9000	Quarryville	LANCASTER	PA	WQJH415	LANCASTER, COUNTY OF
225	853.9250	808.9250	Quarryville	LANCASTER	PA	WQJH415	LANCASTER, COUNTY OF
225	853.9250	808.9250	Quarryville	LANCASTER	PA	WQJH415	LANCASTER, COUNTY OF
169	853.2250	808.2250	REINHOLD	LANCASTER	PA	WQCC491	LANCASTER, COUNTY OF
169	853.2250	808.2250	REINHOLD	LANCASTER	PA	WQCC491	LANCASTER, COUNTY OF
53	851.7000	806.7000	REINHOLD	LANCASTER	PA	WQJH415	LANCASTER, COUNTY OF
53	851.7000	806.7000	REINHOLD	LANCASTER	PA	WQJH415	LANCASTER, COUNTY OF

STATE OF PENNSYLVANIA ALLOTMENTS BY LICENSEE

POST-REBANDING			LOCATION			LICENSEE	
CH. NO.	BASE TX	MOB. TX	CITY/SITE	COUNTY	ST	CALL SIGN	AGENCY
91	852.2000	807.2000	REINHOLD	LANCASTER	PA	WQJH415	LANCASTER, COUNTY OF
91	852.2000	807.2000	REINHOLD	LANCASTER	PA	WQJH415	LANCASTER, COUNTY OF
127	852.6750	807.6750	REINHOLD	LANCASTER	PA	WQJH415	LANCASTER, COUNTY OF
127	852.6750	807.6750	REINHOLD	LANCASTER	PA	WQJH415	LANCASTER, COUNTY OF
129	852.7000	807.7000	REINHOLD	LANCASTER	PA	WQJH415	LANCASTER, COUNTY OF
129	852.7000	807.7000	REINHOLD	LANCASTER	PA	WQJH415	LANCASTER, COUNTY OF
169	853.2250	808.2250	REINHOLD	LANCASTER	PA	WQJH415	LANCASTER, COUNTY OF
169	853.2250	808.2250	REINHOLD	LANCASTER	PA	WQJH415	LANCASTER, COUNTY OF
179	853.3500	808.3500	REINHOLD	LANCASTER	PA	WQJH415	LANCASTER, COUNTY OF
179	853.3500	808.3500	REINHOLD	LANCASTER	PA	WQJH415	LANCASTER, COUNTY OF
190	853.4875	808.4875	REINHOLD	LANCASTER	PA	WQJH415	LANCASTER, COUNTY OF
190	853.4875	808.4875	REINHOLD	LANCASTER	PA	WQJH415	LANCASTER, COUNTY OF
209	853.7250	808.7250	REINHOLD	LANCASTER	PA	WQJH415	LANCASTER, COUNTY OF
209	853.7250	808.7250	REINHOLD	LANCASTER	PA	WQJH415	LANCASTER, COUNTY OF
211	853.7500	808.7500	REINHOLD	LANCASTER	PA	WQJH415	LANCASTER, COUNTY OF
211	853.7500	808.7500	REINHOLD	LANCASTER	PA	WQJH415	LANCASTER, COUNTY OF
223	853.9000	808.9000	REINHOLD	LANCASTER	PA	WQJH415	LANCASTER, COUNTY OF
223	853.9000	808.9000	REINHOLD	LANCASTER	PA	WQJH415	LANCASTER, COUNTY OF
225	853.9250	808.9250	REINHOLD	LANCASTER	PA	WQJH415	LANCASTER, COUNTY OF
225	853.9250	808.9250	REINHOLD	LANCASTER	PA	WQJH415	LANCASTER, COUNTY OF
15	851.2000	806.2000	Safe Harbor	LANCASTER	PA	WQJH417	LANCASTER, COUNTY OF
15	851.2000	806.2000	Safe Harbor	LANCASTER	PA	WQJH417	LANCASTER, COUNTY OF
17	851.2250	806.2250	Safe Harbor	LANCASTER	PA	WQJH417	LANCASTER, COUNTY OF
17	851.2250	806.2250	Safe Harbor	LANCASTER	PA	WQJH417	LANCASTER, COUNTY OF
95	852.2500	807.2500	Safe Harbor	LANCASTER	PA	WQJH417	LANCASTER, COUNTY OF
95	852.2500	807.2500	Safe Harbor	LANCASTER	PA	WQJH417	LANCASTER, COUNTY OF
145	852.9000	807.9000	Safe Harbor	LANCASTER	PA	WQJH417	LANCASTER, COUNTY OF
145	852.9000	807.9000	Safe Harbor	LANCASTER	PA	WQJH417	LANCASTER, COUNTY OF
163	853.1500	808.1500	Safe Harbor	LANCASTER	PA	WQJH417	LANCASTER, COUNTY OF
163	853.1500	808.1500	Safe Harbor	LANCASTER	PA	WQJH417	LANCASTER, COUNTY OF
185	853.4250	808.4250	Safe Harbor	LANCASTER	PA	WQJH417	LANCASTER, COUNTY OF
185	853.4250	808.4250	Safe Harbor	LANCASTER	PA	WQJH417	LANCASTER, COUNTY OF
203	853.6500	808.6500	Safe Harbor	LANCASTER	PA	WQJH417	LANCASTER, COUNTY OF
203	853.6500	808.6500	Safe Harbor	LANCASTER	PA	WQJH417	LANCASTER, COUNTY OF
91	852.2000	807.2000	Salisbury	LANCASTER	PA	WQAC254	LANCASTER, COUNTY OF
129	852.7000	807.7000	Salisbury	LANCASTER	PA	WQAC254	LANCASTER, COUNTY OF
53	851.7000	806.7000	Salisbury	LANCASTER	PA	WQJH415	LANCASTER, COUNTY OF
53	851.7000	806.7000	Salisbury	LANCASTER	PA	WQJH415	LANCASTER, COUNTY OF
91	852.2000	807.2000	Salisbury	LANCASTER	PA	WQJH415	LANCASTER, COUNTY OF
91	852.2000	807.2000	Salisbury	LANCASTER	PA	WQJH415	LANCASTER, COUNTY OF
127	852.6750	807.6750	Salisbury	LANCASTER	PA	WQJH415	LANCASTER, COUNTY OF
127	852.6750	807.6750	Salisbury	LANCASTER	PA	WQJH415	LANCASTER, COUNTY OF
129	852.7000	807.7000	Salisbury	LANCASTER	PA	WQJH415	LANCASTER, COUNTY OF
129	852.7000	807.7000	Salisbury	LANCASTER	PA	WQJH415	LANCASTER, COUNTY OF
169	853.2250	808.2250	Salisbury	LANCASTER	PA	WQJH415	LANCASTER, COUNTY OF
169	853.2250	808.2250	Salisbury	LANCASTER	PA	WQJH415	LANCASTER, COUNTY OF
179	853.3500	808.3500	Salisbury	LANCASTER	PA	WQJH415	LANCASTER, COUNTY OF

STATE OF PENNSYLVANIA ALLOTMENTS BY LICENSEE

POST-REBANDING			LOCATION			LICENSEE	
CH. NO.	BASE TX	MOB. TX	CITY/SITE	COUNTY	ST	CALL SIGN	AGENCY
179	853.3500	808.3500	Salisbury	LANCASTER	PA	WQJH415	LANCASTER, COUNTY OF
190	853.4875	808.4875	Salisbury	LANCASTER	PA	WQJH415	LANCASTER, COUNTY OF
190	853.4875	808.4875	Salisbury	LANCASTER	PA	WQJH415	LANCASTER, COUNTY OF
209	853.7250	808.7250	Salisbury	LANCASTER	PA	WQJH415	LANCASTER, COUNTY OF
209	853.7250	808.7250	Salisbury	LANCASTER	PA	WQJH415	LANCASTER, COUNTY OF
211	853.7500	808.7500	Salisbury	LANCASTER	PA	WQJH415	LANCASTER, COUNTY OF
211	853.7500	808.7500	Salisbury	LANCASTER	PA	WQJH415	LANCASTER, COUNTY OF
223	853.9000	808.9000	Salisbury	LANCASTER	PA	WQJH415	LANCASTER, COUNTY OF
223	853.9000	808.9000	Salisbury	LANCASTER	PA	WQJH415	LANCASTER, COUNTY OF
225	853.9250	808.9250	Salisbury	LANCASTER	PA	WQJH415	LANCASTER, COUNTY OF
225	853.9250	808.9250	Salisbury	LANCASTER	PA	WQJH415	LANCASTER, COUNTY OF
131	852.7250	807.7250	Terre Hill	LANCASTER	PA	WQAC254	LANCASTER, COUNTY OF
155	853.0500	808.0500	Terre Hill	LANCASTER	PA	WQAC254	LANCASTER, COUNTY OF
53	851.7000	806.7000	Terre Hill	LANCASTER	PA	WQJH415	LANCASTER, COUNTY OF
53	851.7000	806.7000	Terre Hill	LANCASTER	PA	WQJH415	LANCASTER, COUNTY OF
91	852.2000	807.2000	Terre Hill	LANCASTER	PA	WQJH415	LANCASTER, COUNTY OF
91	852.2000	807.2000	Terre Hill	LANCASTER	PA	WQJH415	LANCASTER, COUNTY OF
127	852.6750	807.6750	Terre Hill	LANCASTER	PA	WQJH415	LANCASTER, COUNTY OF
127	852.6750	807.6750	Terre Hill	LANCASTER	PA	WQJH415	LANCASTER, COUNTY OF
129	852.7000	807.7000	Terre Hill	LANCASTER	PA	WQJH415	LANCASTER, COUNTY OF
129	852.7000	807.7000	Terre Hill	LANCASTER	PA	WQJH415	LANCASTER, COUNTY OF
169	853.2250	808.2250	Terre Hill	LANCASTER	PA	WQJH415	LANCASTER, COUNTY OF
169	853.2250	808.2250	Terre Hill	LANCASTER	PA	WQJH415	LANCASTER, COUNTY OF
179	853.3500	808.3500	Terre Hill	LANCASTER	PA	WQJH415	LANCASTER, COUNTY OF
179	853.3500	808.3500	Terre Hill	LANCASTER	PA	WQJH415	LANCASTER, COUNTY OF
190	853.4875	808.4875	Terre Hill	LANCASTER	PA	WQJH415	LANCASTER, COUNTY OF
190	853.4875	808.4875	Terre Hill	LANCASTER	PA	WQJH415	LANCASTER, COUNTY OF
209	853.7250	808.7250	Terre Hill	LANCASTER	PA	WQJH415	LANCASTER, COUNTY OF
209	853.7250	808.7250	Terre Hill	LANCASTER	PA	WQJH415	LANCASTER, COUNTY OF
211	853.7500	808.7500	Terre Hill	LANCASTER	PA	WQJH415	LANCASTER, COUNTY OF
211	853.7500	808.7500	Terre Hill	LANCASTER	PA	WQJH415	LANCASTER, COUNTY OF
223	853.9000	808.9000	Terre Hill	LANCASTER	PA	WQJH415	LANCASTER, COUNTY OF
223	853.9000	808.9000	Terre Hill	LANCASTER	PA	WQJH415	LANCASTER, COUNTY OF
225	853.9250	808.9250	Terre Hill	LANCASTER	PA	WQJH415	LANCASTER, COUNTY OF
225	853.9250	808.9250	Terre Hill	LANCASTER	PA	WQJH415	LANCASTER, COUNTY OF
83	852.1000	807.1000	Truce	LANCASTER	PA	WQAC254	LANCASTER, COUNTY OF
179	853.3500	808.3500	Truce	LANCASTER	PA	WQAC254	LANCASTER, COUNTY OF
209	853.7250	808.7250	Truce	LANCASTER	PA	WQAC254	LANCASTER, COUNTY OF
53	851.7000	806.7000	Truce	LANCASTER	PA	WQJH415	LANCASTER, COUNTY OF
53	851.7000	806.7000	Truce	LANCASTER	PA	WQJH415	LANCASTER, COUNTY OF
91	852.2000	807.2000	Truce	LANCASTER	PA	WQJH415	LANCASTER, COUNTY OF
91	852.2000	807.2000	Truce	LANCASTER	PA	WQJH415	LANCASTER, COUNTY OF
127	852.6750	807.6750	Truce	LANCASTER	PA	WQJH415	LANCASTER, COUNTY OF
127	852.6750	807.6750	Truce	LANCASTER	PA	WQJH415	LANCASTER, COUNTY OF
129	852.7000	807.7000	Truce	LANCASTER	PA	WQJH415	LANCASTER, COUNTY OF
129	852.7000	807.7000	Truce	LANCASTER	PA	WQJH415	LANCASTER, COUNTY OF
169	853.2250	808.2250	Truce	LANCASTER	PA	WQJH415	LANCASTER, COUNTY OF

STATE OF PENNSYLVANIA ALLOTMENTS BY LICENSEE

POST-REBANDING			LOCATION			LICENSEE	
CH. NO.	BASE TX	MOB. TX	CITY/SITE	COUNTY	ST	CALL SIGN	AGENCY
169	853.2250	808.2250	Truce	LANCASTER	PA	WQJH415	LANCASTER, COUNTY OF
179	853.3500	808.3500	Truce	LANCASTER	PA	WQJH415	LANCASTER, COUNTY OF
179	853.3500	808.3500	Truce	LANCASTER	PA	WQJH415	LANCASTER, COUNTY OF
190	853.4875	808.4875	Truce	LANCASTER	PA	WQJH415	LANCASTER, COUNTY OF
190	853.4875	808.4875	Truce	LANCASTER	PA	WQJH415	LANCASTER, COUNTY OF
209	853.7250	808.7250	Truce	LANCASTER	PA	WQJH415	LANCASTER, COUNTY OF
209	853.7250	808.7250	Truce	LANCASTER	PA	WQJH415	LANCASTER, COUNTY OF
211	853.7500	808.7500	Truce	LANCASTER	PA	WQJH415	LANCASTER, COUNTY OF
211	853.7500	808.7500	Truce	LANCASTER	PA	WQJH415	LANCASTER, COUNTY OF
223	853.9000	808.9000	Truce	LANCASTER	PA	WQJH415	LANCASTER, COUNTY OF
223	853.9000	808.9000	Truce	LANCASTER	PA	WQJH415	LANCASTER, COUNTY OF
225	853.9250	808.9250	Truce	LANCASTER	PA	WQJH415	LANCASTER, COUNTY OF
225	853.9250	808.9250	Truce	LANCASTER	PA	WQJH415	LANCASTER, COUNTY OF
119	852.5750	807.5750	Union	LANCASTER	PA	WPZC615	LANCASTER, COUNTY OF
190	853.4875	808.4875	Union	LANCASTER	PA	WPZC615	LANCASTER, COUNTY OF
211	853.7500	808.7500	Union	LANCASTER	PA	WPZC615	LANCASTER, COUNTY OF
53	851.7000	806.7000	Union	LANCASTER	PA	WQJH414	LANCASTER, COUNTY OF
53	851.7000	806.7000	Union	LANCASTER	PA	WQJH414	LANCASTER, COUNTY OF
91	852.2000	807.2000	Union	LANCASTER	PA	WQJH414	LANCASTER, COUNTY OF
91	852.2000	807.2000	Union	LANCASTER	PA	WQJH414	LANCASTER, COUNTY OF
127	852.6750	807.6750	Union	LANCASTER	PA	WQJH414	LANCASTER, COUNTY OF
127	852.6750	807.6750	Union	LANCASTER	PA	WQJH414	LANCASTER, COUNTY OF
129	852.7000	807.7000	Union	LANCASTER	PA	WQJH414	LANCASTER, COUNTY OF
129	852.7000	807.7000	Union	LANCASTER	PA	WQJH414	LANCASTER, COUNTY OF
169	853.2250	808.2250	Union	LANCASTER	PA	WQJH414	LANCASTER, COUNTY OF
169	853.2250	808.2250	Union	LANCASTER	PA	WQJH414	LANCASTER, COUNTY OF
179	853.3500	808.3500	Union	LANCASTER	PA	WQJH414	LANCASTER, COUNTY OF
179	853.3500	808.3500	Union	LANCASTER	PA	WQJH414	LANCASTER, COUNTY OF
190	853.4875	808.4875	Union	LANCASTER	PA	WQJH414	LANCASTER, COUNTY OF
190	853.4875	808.4875	Union	LANCASTER	PA	WQJH414	LANCASTER, COUNTY OF
209	853.7250	808.7250	Union	LANCASTER	PA	WQJH414	LANCASTER, COUNTY OF
209	853.7250	808.7250	Union	LANCASTER	PA	WQJH414	LANCASTER, COUNTY OF
211	853.7500	808.7500	Union	LANCASTER	PA	WQJH414	LANCASTER, COUNTY OF
211	853.7500	808.7500	Union	LANCASTER	PA	WQJH414	LANCASTER, COUNTY OF
223	853.9000	808.9000	Union	LANCASTER	PA	WQJH414	LANCASTER, COUNTY OF
223	853.9000	808.9000	Union	LANCASTER	PA	WQJH414	LANCASTER, COUNTY OF
225	853.9250	808.9250	Union	LANCASTER	PA	WQJH414	LANCASTER, COUNTY OF
225	853.9250	808.9250	Union	LANCASTER	PA	WQJH414	LANCASTER, COUNTY OF
20	851.2625	806.2625	ABINGTON	MONTGOMERY	PA	WPSF784	MONTGOMERY, COUNTY OF
20	851.2625	806.2625	ABINGTON	MONTGOMERY	PA	WPSF784	MONTGOMERY, COUNTY OF
48	851.6375	806.6375	ABINGTON	MONTGOMERY	PA	WPSF784	MONTGOMERY, COUNTY OF
48	851.6375	806.6375	ABINGTON	MONTGOMERY	PA	WPSF784	MONTGOMERY, COUNTY OF
68	851.8875	806.8875	ABINGTON	MONTGOMERY	PA	WPSF784	MONTGOMERY, COUNTY OF
68	851.8875	806.8875	ABINGTON	MONTGOMERY	PA	WPSF784	MONTGOMERY, COUNTY OF
86	852.1375	807.1375	ABINGTON	MONTGOMERY	PA	WPSF784	MONTGOMERY, COUNTY OF
86	852.1375	807.1375	ABINGTON	MONTGOMERY	PA	WPSF784	MONTGOMERY, COUNTY OF
96	852.2625	807.2625	ABINGTON	MONTGOMERY	PA	WPSF784	MONTGOMERY, COUNTY OF

STATE OF PENNSYLVANIA ALLOTMENTS BY LICENSEE

POST-REBANDING			LOCATION			LICENSEE	
CH. NO.	BASE TX	MOB. TX	CITY/SITE	COUNTY	ST	CALL SIGN	AGENCY
96	852.2625	807.2625	ABINGTON	MONTGOMERY	PA	WPSF784	MONTGOMERY, COUNTY OF
105	852.3750	807.3750	ABINGTON	MONTGOMERY	PA	WPSF784	MONTGOMERY, COUNTY OF
105	852.3750	807.3750	ABINGTON	MONTGOMERY	PA	WPSF784	MONTGOMERY, COUNTY OF
212	853.7625	808.7625	ABINGTON	MONTGOMERY	PA	WPSF784	MONTGOMERY, COUNTY OF
212	853.7625	808.7625	ABINGTON	MONTGOMERY	PA	WPSF784	MONTGOMERY, COUNTY OF
20	851.2625	806.2625	Ambler	MONTGOMERY	PA	WPSF784	MONTGOMERY, COUNTY OF
20	851.2625	806.2625	Ambler	MONTGOMERY	PA	WPSF784	MONTGOMERY, COUNTY OF
48	851.6375	806.6375	Ambler	MONTGOMERY	PA	WPSF784	MONTGOMERY, COUNTY OF
48	851.6375	806.6375	Ambler	MONTGOMERY	PA	WPSF784	MONTGOMERY, COUNTY OF
68	851.8875	806.8875	Ambler	MONTGOMERY	PA	WPSF784	MONTGOMERY, COUNTY OF
68	851.8875	806.8875	Ambler	MONTGOMERY	PA	WPSF784	MONTGOMERY, COUNTY OF
96	852.2625	807.2625	Ambler	MONTGOMERY	PA	WPSF784	MONTGOMERY, COUNTY OF
96	852.2625	807.2625	Ambler	MONTGOMERY	PA	WPSF784	MONTGOMERY, COUNTY OF
105	852.3750	807.3750	Ambler	MONTGOMERY	PA	WPSF784	MONTGOMERY, COUNTY OF
105	852.3750	807.3750	Ambler	MONTGOMERY	PA	WPSF784	MONTGOMERY, COUNTY OF
125	852.6500	807.6500	Ambler	MONTGOMERY	PA	WPSF784	MONTGOMERY, COUNTY OF
125	852.6500	807.6500	Ambler	MONTGOMERY	PA	WPSF784	MONTGOMERY, COUNTY OF
212	853.7625	808.7625	Ambler	MONTGOMERY	PA	WPSF784	MONTGOMERY, COUNTY OF
212	853.7625	808.7625	Ambler	MONTGOMERY	PA	WPSF784	MONTGOMERY, COUNTY OF
20	851.2625	806.2625	Dresher	MONTGOMERY	PA	WPRX629	MONTGOMERY, COUNTY OF
20	851.2625	806.2625	Dresher	MONTGOMERY	PA	WPRX629	MONTGOMERY, COUNTY OF
48	851.6375	806.6375	Dresher	MONTGOMERY	PA	WPRX629	MONTGOMERY, COUNTY OF
48	851.6375	806.6375	Dresher	MONTGOMERY	PA	WPRX629	MONTGOMERY, COUNTY OF
68	851.8875	806.8875	Dresher	MONTGOMERY	PA	WPRX629	MONTGOMERY, COUNTY OF
68	851.8875	806.8875	Dresher	MONTGOMERY	PA	WPRX629	MONTGOMERY, COUNTY OF
86	852.1375	807.1375	Dresher	MONTGOMERY	PA	WPRX629	MONTGOMERY, COUNTY OF
96	852.2625	807.2625	Dresher	MONTGOMERY	PA	WPRX629	MONTGOMERY, COUNTY OF
96	852.2625	807.2625	Dresher	MONTGOMERY	PA	WPRX629	MONTGOMERY, COUNTY OF
105	852.3750	807.3750	Dresher	MONTGOMERY	PA	WPRX629	MONTGOMERY, COUNTY OF
105	852.3750	807.3750	Dresher	MONTGOMERY	PA	WPRX629	MONTGOMERY, COUNTY OF
125	852.6500	807.6500	Dresher	MONTGOMERY	PA	WPRX629	MONTGOMERY, COUNTY OF
212	853.7625	808.7625	Dresher	MONTGOMERY	PA	WPRX629	MONTGOMERY, COUNTY OF
212	853.7625	808.7625	Dresher	MONTGOMERY	PA	WPRX629	MONTGOMERY, COUNTY OF
20	851.2625	806.2625	EAGLEVILLE	MONTGOMERY	PA	WPRX629	MONTGOMERY, COUNTY OF
20	851.2625	806.2625	EAGLEVILLE	MONTGOMERY	PA	WPRX629	MONTGOMERY, COUNTY OF
48	851.6375	806.6375	EAGLEVILLE	MONTGOMERY	PA	WPRX629	MONTGOMERY, COUNTY OF
48	851.6375	806.6375	EAGLEVILLE	MONTGOMERY	PA	WPRX629	MONTGOMERY, COUNTY OF
68	851.8875	806.8875	EAGLEVILLE	MONTGOMERY	PA	WPRX629	MONTGOMERY, COUNTY OF
68	851.8875	806.8875	EAGLEVILLE	MONTGOMERY	PA	WPRX629	MONTGOMERY, COUNTY OF
86	852.1375	807.1375	EAGLEVILLE	MONTGOMERY	PA	WPRX629	MONTGOMERY, COUNTY OF
96	852.2625	807.2625	EAGLEVILLE	MONTGOMERY	PA	WPRX629	MONTGOMERY, COUNTY OF
96	852.2625	807.2625	EAGLEVILLE	MONTGOMERY	PA	WPRX629	MONTGOMERY, COUNTY OF
105	852.3750	807.3750	EAGLEVILLE	MONTGOMERY	PA	WPRX629	MONTGOMERY, COUNTY OF
105	852.3750	807.3750	EAGLEVILLE	MONTGOMERY	PA	WPRX629	MONTGOMERY, COUNTY OF
125	852.6500	807.6500	EAGLEVILLE	MONTGOMERY	PA	WPRX629	MONTGOMERY, COUNTY OF
212	853.7625	808.7625	EAGLEVILLE	MONTGOMERY	PA	WPRX629	MONTGOMERY, COUNTY OF
212	853.7625	808.7625	EAGLEVILLE	MONTGOMERY	PA	WPRX629	MONTGOMERY, COUNTY OF

STATE OF PENNSYLVANIA ALLOTMENTS BY LICENSEE

POST-REBANDING			LOCATION			LICENSEE	
CH. NO.	BASE TX	MOB. TX	CITY/SITE	COUNTY	ST	CALL SIGN	AGENCY
2	851.0375	806.0375	Eagleville	MONTGOMERY	PA	WQDU634	MONTGOMERY, COUNTY OF
2	851.0375	806.0375	Eagleville	MONTGOMERY	PA	WQDU634	MONTGOMERY, COUNTY OF
25	851.3250	806.3250	Eagleville	MONTGOMERY	PA	WQDU634	MONTGOMERY, COUNTY OF
25	851.3250	806.3250	Eagleville	MONTGOMERY	PA	WQDU634	MONTGOMERY, COUNTY OF
41	851.5500	806.5500	Eagleville	MONTGOMERY	PA	WQDU634	MONTGOMERY, COUNTY OF
41	851.5500	806.5500	Eagleville	MONTGOMERY	PA	WQDU634	MONTGOMERY, COUNTY OF
59	851.7750	806.7750	Eagleville	MONTGOMERY	PA	WQDU634	MONTGOMERY, COUNTY OF
59	851.7750	806.7750	Eagleville	MONTGOMERY	PA	WQDU634	MONTGOMERY, COUNTY OF
86	852.1375	807.1375	Eagleville	MONTGOMERY	PA	WQDU634	MONTGOMERY, COUNTY OF
86	852.1375	807.1375	Eagleville	MONTGOMERY	PA	WQDU634	MONTGOMERY, COUNTY OF
134	852.7625	807.7625	Eagleville	MONTGOMERY	PA	WQDU634	MONTGOMERY, COUNTY OF
134	852.7625	807.7625	Eagleville	MONTGOMERY	PA	WQDU634	MONTGOMERY, COUNTY OF
187	853.4500	808.4500	Eagleville	MONTGOMERY	PA	WQDU634	MONTGOMERY, COUNTY OF
187	853.4500	808.4500	Eagleville	MONTGOMERY	PA	WQDU634	MONTGOMERY, COUNTY OF
2	851.0375	806.0375	EAST GREENVILLE	MONTGOMERY	PA	WQED570	MONTGOMERY, COUNTY OF
2	851.0375	806.0375	EAST GREENVILLE	MONTGOMERY	PA	WQED570	MONTGOMERY, COUNTY OF
25	851.3250	806.3250	EAST GREENVILLE	MONTGOMERY	PA	WQED570	MONTGOMERY, COUNTY OF
25	851.3250	806.3250	EAST GREENVILLE	MONTGOMERY	PA	WQED570	MONTGOMERY, COUNTY OF
41	851.5500	806.5500	EAST GREENVILLE	MONTGOMERY	PA	WQED570	MONTGOMERY, COUNTY OF
41	851.5500	806.5500	EAST GREENVILLE	MONTGOMERY	PA	WQED570	MONTGOMERY, COUNTY OF
59	851.7750	806.7750	EAST GREENVILLE	MONTGOMERY	PA	WQED570	MONTGOMERY, COUNTY OF
59	851.7750	806.7750	EAST GREENVILLE	MONTGOMERY	PA	WQED570	MONTGOMERY, COUNTY OF
86	852.1375	807.1375	EAST GREENVILLE	MONTGOMERY	PA	WQED570	MONTGOMERY, COUNTY OF
86	852.1375	807.1375	EAST GREENVILLE	MONTGOMERY	PA	WQED570	MONTGOMERY, COUNTY OF
105	852.3750	807.3750	EAST GREENVILLE	MONTGOMERY	PA	WQED570	MONTGOMERY, COUNTY OF
105	852.3750	807.3750	EAST GREENVILLE	MONTGOMERY	PA	WQED570	MONTGOMERY, COUNTY OF
125	852.6500	807.6500	EAST GREENVILLE	MONTGOMERY	PA	WQED570	MONTGOMERY, COUNTY OF
125	852.6500	807.6500	EAST GREENVILLE	MONTGOMERY	PA	WQED570	MONTGOMERY, COUNTY OF
187	853.4500	808.4500	EAST GREENVILLE	MONTGOMERY	PA	WQED570	MONTGOMERY, COUNTY OF
187	853.4500	808.4500	EAST GREENVILLE	MONTGOMERY	PA	WQED570	MONTGOMERY, COUNTY OF
20	851.2625	806.2625	GLADWYNE	MONTGOMERY	PA	WPRX629	MONTGOMERY, COUNTY OF
20	851.2625	806.2625	GLADWYNE	MONTGOMERY	PA	WPRX629	MONTGOMERY, COUNTY OF
48	851.6375	806.6375	GLADWYNE	MONTGOMERY	PA	WPRX629	MONTGOMERY, COUNTY OF
48	851.6375	806.6375	GLADWYNE	MONTGOMERY	PA	WPRX629	MONTGOMERY, COUNTY OF
68	851.8875	806.8875	GLADWYNE	MONTGOMERY	PA	WPRX629	MONTGOMERY, COUNTY OF
68	851.8875	806.8875	GLADWYNE	MONTGOMERY	PA	WPRX629	MONTGOMERY, COUNTY OF
86	852.1375	807.1375	GLADWYNE	MONTGOMERY	PA	WPRX629	MONTGOMERY, COUNTY OF
96	852.2625	807.2625	GLADWYNE	MONTGOMERY	PA	WPRX629	MONTGOMERY, COUNTY OF
96	852.2625	807.2625	GLADWYNE	MONTGOMERY	PA	WPRX629	MONTGOMERY, COUNTY OF
105	852.3750	807.3750	GLADWYNE	MONTGOMERY	PA	WPRX629	MONTGOMERY, COUNTY OF
105	852.3750	807.3750	GLADWYNE	MONTGOMERY	PA	WPRX629	MONTGOMERY, COUNTY OF
125	852.6500	807.6500	GLADWYNE	MONTGOMERY	PA	WPRX629	MONTGOMERY, COUNTY OF
212	853.7625	808.7625	GLADWYNE	MONTGOMERY	PA	WPRX629	MONTGOMERY, COUNTY OF
212	853.7625	808.7625	GLADWYNE	MONTGOMERY	PA	WPRX629	MONTGOMERY, COUNTY OF
20	851.2625	806.2625	GREEN LANE	MONTGOMERY	PA	WPRX629	MONTGOMERY, COUNTY OF
20	851.2625	806.2625	GREEN LANE	MONTGOMERY	PA	WPRX629	MONTGOMERY, COUNTY OF
48	851.6375	806.6375	GREEN LANE	MONTGOMERY	PA	WPRX629	MONTGOMERY, COUNTY OF

STATE OF PENNSYLVANIA ALLOTMENTS BY LICENSEE

POST-REBANDING			LOCATION			LICENSEE	
CH. NO.	BASE TX	MOB. TX	CITY/SITE	COUNTY	ST	CALL SIGN	AGENCY
48	851.6375	806.6375	GREEN LANE	MONTGOMERY	PA	WPRX629	MONTGOMERY, COUNTY OF
68	851.8875	806.8875	GREEN LANE	MONTGOMERY	PA	WPRX629	MONTGOMERY, COUNTY OF
68	851.8875	806.8875	GREEN LANE	MONTGOMERY	PA	WPRX629	MONTGOMERY, COUNTY OF
86	852.1375	807.1375	GREEN LANE	MONTGOMERY	PA	WPRX629	MONTGOMERY, COUNTY OF
86	852.1375	807.1375	GREEN LANE	MONTGOMERY	PA	WPRX629	MONTGOMERY, COUNTY OF
96	852.2625	807.2625	GREEN LANE	MONTGOMERY	PA	WPRX629	MONTGOMERY, COUNTY OF
96	852.2625	807.2625	GREEN LANE	MONTGOMERY	PA	WPRX629	MONTGOMERY, COUNTY OF
105	852.3750	807.3750	GREEN LANE	MONTGOMERY	PA	WPRX629	MONTGOMERY, COUNTY OF
105	852.3750	807.3750	GREEN LANE	MONTGOMERY	PA	WPRX629	MONTGOMERY, COUNTY OF
212	853.7625	808.7625	GREEN LANE	MONTGOMERY	PA	WPRX629	MONTGOMERY, COUNTY OF
212	853.7625	808.7625	GREEN LANE	MONTGOMERY	PA	WPRX629	MONTGOMERY, COUNTY OF
20	851.2625	806.2625	Hatboro	MONTGOMERY	PA	WPRX629	MONTGOMERY, COUNTY OF
20	851.2625	806.2625	Hatboro	MONTGOMERY	PA	WPRX629	MONTGOMERY, COUNTY OF
48	851.6375	806.6375	Hatboro	MONTGOMERY	PA	WPRX629	MONTGOMERY, COUNTY OF
48	851.6375	806.6375	Hatboro	MONTGOMERY	PA	WPRX629	MONTGOMERY, COUNTY OF
68	851.8875	806.8875	Hatboro	MONTGOMERY	PA	WPRX629	MONTGOMERY, COUNTY OF
68	851.8875	806.8875	Hatboro	MONTGOMERY	PA	WPRX629	MONTGOMERY, COUNTY OF
96	852.2625	807.2625	Hatboro	MONTGOMERY	PA	WPRX629	MONTGOMERY, COUNTY OF
96	852.2625	807.2625	Hatboro	MONTGOMERY	PA	WPRX629	MONTGOMERY, COUNTY OF
105	852.3750	807.3750	Hatboro	MONTGOMERY	PA	WPRX629	MONTGOMERY, COUNTY OF
105	852.3750	807.3750	Hatboro	MONTGOMERY	PA	WPRX629	MONTGOMERY, COUNTY OF
125	852.6500	807.6500	Hatboro	MONTGOMERY	PA	WPRX629	MONTGOMERY, COUNTY OF
125	852.6500	807.6500	Hatboro	MONTGOMERY	PA	WPRX629	MONTGOMERY, COUNTY OF
212	853.7625	808.7625	Hatboro	MONTGOMERY	PA	WPRX629	MONTGOMERY, COUNTY OF
212	853.7625	808.7625	Hatboro	MONTGOMERY	PA	WPRX629	MONTGOMERY, COUNTY OF
2	851.0375	806.0375	Hatfield	MONTGOMERY	PA	WQDU634	MONTGOMERY, COUNTY OF
2	851.0375	806.0375	Hatfield	MONTGOMERY	PA	WQDU634	MONTGOMERY, COUNTY OF
25	851.3250	806.3250	Hatfield	MONTGOMERY	PA	WQDU634	MONTGOMERY, COUNTY OF
25	851.3250	806.3250	Hatfield	MONTGOMERY	PA	WQDU634	MONTGOMERY, COUNTY OF
41	851.5500	806.5500	Hatfield	MONTGOMERY	PA	WQDU634	MONTGOMERY, COUNTY OF
41	851.5500	806.5500	Hatfield	MONTGOMERY	PA	WQDU634	MONTGOMERY, COUNTY OF
59	851.7750	806.7750	Hatfield	MONTGOMERY	PA	WQDU634	MONTGOMERY, COUNTY OF
59	851.7750	806.7750	Hatfield	MONTGOMERY	PA	WQDU634	MONTGOMERY, COUNTY OF
86	852.1375	807.1375	Hatfield	MONTGOMERY	PA	WQDU634	MONTGOMERY, COUNTY OF
86	852.1375	807.1375	Hatfield	MONTGOMERY	PA	WQDU634	MONTGOMERY, COUNTY OF
134	852.7625	807.7625	Hatfield	MONTGOMERY	PA	WQDU634	MONTGOMERY, COUNTY OF
134	852.7625	807.7625	Hatfield	MONTGOMERY	PA	WQDU634	MONTGOMERY, COUNTY OF
187	853.4500	808.4500	Hatfield	MONTGOMERY	PA	WQDU634	MONTGOMERY, COUNTY OF
187	853.4500	808.4500	Hatfield	MONTGOMERY	PA	WQDU634	MONTGOMERY, COUNTY OF
20	851.2625	806.2625	HUNTINGDON VALLEY	MONTGOMERY	PA	WPSF784	MONTGOMERY, COUNTY OF
20	851.2625	806.2625	HUNTINGDON VALLEY	MONTGOMERY	PA	WPSF784	MONTGOMERY, COUNTY OF
48	851.6375	806.6375	HUNTINGDON VALLEY	MONTGOMERY	PA	WPSF784	MONTGOMERY, COUNTY OF
48	851.6375	806.6375	HUNTINGDON VALLEY	MONTGOMERY	PA	WPSF784	MONTGOMERY, COUNTY OF
68	851.8875	806.8875	HUNTINGDON VALLEY	MONTGOMERY	PA	WPSF784	MONTGOMERY, COUNTY OF
68	851.8875	806.8875	HUNTINGDON VALLEY	MONTGOMERY	PA	WPSF784	MONTGOMERY, COUNTY OF
96	852.2625	807.2625	HUNTINGDON VALLEY	MONTGOMERY	PA	WPSF784	MONTGOMERY, COUNTY OF
96	852.2625	807.2625	HUNTINGDON VALLEY	MONTGOMERY	PA	WPSF784	MONTGOMERY, COUNTY OF

STATE OF PENNSYLVANIA ALLOTMENTS BY LICENSEE

POST-REBANDING			LOCATION			LICENSEE	
CH. NO.	BASE TX	MOB. TX	CITY/SITE	COUNTY	ST	CALL SIGN	AGENCY
105	852.3750	807.3750	HUNTINGDON VALLEY	MONTGOMERY	PA	WPSF784	MONTGOMERY, COUNTY OF
105	852.3750	807.3750	HUNTINGDON VALLEY	MONTGOMERY	PA	WPSF784	MONTGOMERY, COUNTY OF
125	852.6500	807.6500	HUNTINGDON VALLEY	MONTGOMERY	PA	WPSF784	MONTGOMERY, COUNTY OF
125	852.6500	807.6500	HUNTINGDON VALLEY	MONTGOMERY	PA	WPSF784	MONTGOMERY, COUNTY OF
212	853.7625	808.7625	HUNTINGDON VALLEY	MONTGOMERY	PA	WPSF784	MONTGOMERY, COUNTY OF
212	853.7625	808.7625	HUNTINGDON VALLEY	MONTGOMERY	PA	WPSF784	MONTGOMERY, COUNTY OF
20	851.2625	806.2625	King of Prussia	MONTGOMERY	PA	WPRX629	MONTGOMERY, COUNTY OF
20	851.2625	806.2625	King of Prussia	MONTGOMERY	PA	WPRX629	MONTGOMERY, COUNTY OF
48	851.6375	806.6375	King of Prussia	MONTGOMERY	PA	WPRX629	MONTGOMERY, COUNTY OF
48	851.6375	806.6375	King of Prussia	MONTGOMERY	PA	WPRX629	MONTGOMERY, COUNTY OF
68	851.8875	806.8875	King of Prussia	MONTGOMERY	PA	WPRX629	MONTGOMERY, COUNTY OF
68	851.8875	806.8875	King of Prussia	MONTGOMERY	PA	WPRX629	MONTGOMERY, COUNTY OF
96	852.2625	807.2625	King of Prussia	MONTGOMERY	PA	WPRX629	MONTGOMERY, COUNTY OF
96	852.2625	807.2625	King of Prussia	MONTGOMERY	PA	WPRX629	MONTGOMERY, COUNTY OF
105	852.3750	807.3750	King of Prussia	MONTGOMERY	PA	WPRX629	MONTGOMERY, COUNTY OF
105	852.3750	807.3750	King of Prussia	MONTGOMERY	PA	WPRX629	MONTGOMERY, COUNTY OF
125	852.6500	807.6500	King of Prussia	MONTGOMERY	PA	WPRX629	MONTGOMERY, COUNTY OF
125	852.6500	807.6500	King of Prussia	MONTGOMERY	PA	WPRX629	MONTGOMERY, COUNTY OF
212	853.7625	808.7625	King of Prussia	MONTGOMERY	PA	WPRX629	MONTGOMERY, COUNTY OF
212	853.7625	808.7625	King of Prussia	MONTGOMERY	PA	WPRX629	MONTGOMERY, COUNTY OF
20	851.2625	806.2625	LOWER POTTS GROVE TWP	MONTGOMERY	PA	WPRX629	MONTGOMERY, COUNTY OF
20	851.2625	806.2625	LOWER POTTS GROVE TWP	MONTGOMERY	PA	WPRX629	MONTGOMERY, COUNTY OF
48	851.6375	806.6375	LOWER POTTS GROVE TWP	MONTGOMERY	PA	WPRX629	MONTGOMERY, COUNTY OF
48	851.6375	806.6375	LOWER POTTS GROVE TWP	MONTGOMERY	PA	WPRX629	MONTGOMERY, COUNTY OF
68	851.8875	806.8875	LOWER POTTS GROVE TWP	MONTGOMERY	PA	WPRX629	MONTGOMERY, COUNTY OF
68	851.8875	806.8875	LOWER POTTS GROVE TWP	MONTGOMERY	PA	WPRX629	MONTGOMERY, COUNTY OF
86	852.1375	807.1375	LOWER POTTS GROVE TWP	MONTGOMERY	PA	WPRX629	MONTGOMERY, COUNTY OF
86	852.1375	807.1375	LOWER POTTS GROVE TWP	MONTGOMERY	PA	WPRX629	MONTGOMERY, COUNTY OF
96	852.2625	807.2625	LOWER POTTS GROVE TWP	MONTGOMERY	PA	WPRX629	MONTGOMERY, COUNTY OF
96	852.2625	807.2625	LOWER POTTS GROVE TWP	MONTGOMERY	PA	WPRX629	MONTGOMERY, COUNTY OF
105	852.3750	807.3750	LOWER POTTS GROVE TWP	MONTGOMERY	PA	WPRX629	MONTGOMERY, COUNTY OF
105	852.3750	807.3750	LOWER POTTS GROVE TWP	MONTGOMERY	PA	WPRX629	MONTGOMERY, COUNTY OF
212	853.7625	808.7625	LOWER POTTS GROVE TWP	MONTGOMERY	PA	WPRX629	MONTGOMERY, COUNTY OF
212	853.7625	808.7625	LOWER POTTS GROVE TWP	MONTGOMERY	PA	WPRX629	MONTGOMERY, COUNTY OF
2	851.0375	806.0375	LOWER POTTS GROVE TWP	MONTGOMERY	PA	WQED570	MONTGOMERY, COUNTY OF
2	851.0375	806.0375	LOWER POTTS GROVE TWP	MONTGOMERY	PA	WQED570	MONTGOMERY, COUNTY OF
25	851.3250	806.3250	LOWER POTTS GROVE TWP	MONTGOMERY	PA	WQED570	MONTGOMERY, COUNTY OF
25	851.3250	806.3250	LOWER POTTS GROVE TWP	MONTGOMERY	PA	WQED570	MONTGOMERY, COUNTY OF
41	851.5500	806.5500	LOWER POTTS GROVE TWP	MONTGOMERY	PA	WQED570	MONTGOMERY, COUNTY OF
41	851.5500	806.5500	LOWER POTTS GROVE TWP	MONTGOMERY	PA	WQED570	MONTGOMERY, COUNTY OF
59	851.7750	806.7750	LOWER POTTS GROVE TWP	MONTGOMERY	PA	WQED570	MONTGOMERY, COUNTY OF
59	851.7750	806.7750	LOWER POTTS GROVE TWP	MONTGOMERY	PA	WQED570	MONTGOMERY, COUNTY OF
86	852.1375	807.1375	LOWER POTTS GROVE TWP	MONTGOMERY	PA	WQED570	MONTGOMERY, COUNTY OF
86	852.1375	807.1375	LOWER POTTS GROVE TWP	MONTGOMERY	PA	WQED570	MONTGOMERY, COUNTY OF
105	852.3750	807.3750	LOWER POTTS GROVE TWP	MONTGOMERY	PA	WQED570	MONTGOMERY, COUNTY OF
105	852.3750	807.3750	LOWER POTTS GROVE TWP	MONTGOMERY	PA	WQED570	MONTGOMERY, COUNTY OF
125	852.6500	807.6500	LOWER POTTS GROVE TWP	MONTGOMERY	PA	WQED570	MONTGOMERY, COUNTY OF

STATE OF PENNSYLVANIA ALLOTMENTS BY LICENSEE

POST-REBANDING			LOCATION			LICENSEE	
CH. NO.	BASE TX	MOB. TX	CITY/SITE	COUNTY	ST	CALL SIGN	AGENCY
125	852.6500	807.6500	LOWER POTTS GROVE TWP	MONTGOMERY	PA	WQED570	MONTGOMERY, COUNTY OF
187	853.4500	808.4500	LOWER POTTS GROVE TWP	MONTGOMERY	PA	WQED570	MONTGOMERY, COUNTY OF
187	853.4500	808.4500	LOWER POTTS GROVE TWP	MONTGOMERY	PA	WQED570	MONTGOMERY, COUNTY OF
20	851.2625	806.2625	NORTH WALES	MONTGOMERY	PA	WPRX629	MONTGOMERY, COUNTY OF
20	851.2625	806.2625	NORTH WALES	MONTGOMERY	PA	WPRX629	MONTGOMERY, COUNTY OF
48	851.6375	806.6375	NORTH WALES	MONTGOMERY	PA	WPRX629	MONTGOMERY, COUNTY OF
48	851.6375	806.6375	NORTH WALES	MONTGOMERY	PA	WPRX629	MONTGOMERY, COUNTY OF
68	851.8875	806.8875	NORTH WALES	MONTGOMERY	PA	WPRX629	MONTGOMERY, COUNTY OF
68	851.8875	806.8875	NORTH WALES	MONTGOMERY	PA	WPRX629	MONTGOMERY, COUNTY OF
86	852.1375	807.1375	NORTH WALES	MONTGOMERY	PA	WPRX629	MONTGOMERY, COUNTY OF
86	852.1375	807.1375	NORTH WALES	MONTGOMERY	PA	WPRX629	MONTGOMERY, COUNTY OF
96	852.2625	807.2625	NORTH WALES	MONTGOMERY	PA	WPRX629	MONTGOMERY, COUNTY OF
96	852.2625	807.2625	NORTH WALES	MONTGOMERY	PA	WPRX629	MONTGOMERY, COUNTY OF
105	852.3750	807.3750	NORTH WALES	MONTGOMERY	PA	WPRX629	MONTGOMERY, COUNTY OF
105	852.3750	807.3750	NORTH WALES	MONTGOMERY	PA	WPRX629	MONTGOMERY, COUNTY OF
212	853.7625	808.7625	NORTH WALES	MONTGOMERY	PA	WPRX629	MONTGOMERY, COUNTY OF
212	853.7625	808.7625	NORTH WALES	MONTGOMERY	PA	WPRX629	MONTGOMERY, COUNTY OF
20	851.2625	806.2625	Plymouth	MONTGOMERY	PA	WPSF784	MONTGOMERY, COUNTY OF
20	851.2625	806.2625	Plymouth	MONTGOMERY	PA	WPSF784	MONTGOMERY, COUNTY OF
48	851.6375	806.6375	Plymouth	MONTGOMERY	PA	WPSF784	MONTGOMERY, COUNTY OF
48	851.6375	806.6375	Plymouth	MONTGOMERY	PA	WPSF784	MONTGOMERY, COUNTY OF
68	851.8875	806.8875	Plymouth	MONTGOMERY	PA	WPSF784	MONTGOMERY, COUNTY OF
68	851.8875	806.8875	Plymouth	MONTGOMERY	PA	WPSF784	MONTGOMERY, COUNTY OF
96	852.2625	807.2625	Plymouth	MONTGOMERY	PA	WPSF784	MONTGOMERY, COUNTY OF
96	852.2625	807.2625	Plymouth	MONTGOMERY	PA	WPSF784	MONTGOMERY, COUNTY OF
105	852.3750	807.3750	Plymouth	MONTGOMERY	PA	WPSF784	MONTGOMERY, COUNTY OF
105	852.3750	807.3750	Plymouth	MONTGOMERY	PA	WPSF784	MONTGOMERY, COUNTY OF
125	852.6500	807.6500	Plymouth	MONTGOMERY	PA	WPSF784	MONTGOMERY, COUNTY OF
125	852.6500	807.6500	Plymouth	MONTGOMERY	PA	WPSF784	MONTGOMERY, COUNTY OF
212	853.7625	808.7625	Plymouth	MONTGOMERY	PA	WPSF784	MONTGOMERY, COUNTY OF
212	853.7625	808.7625	Plymouth	MONTGOMERY	PA	WPSF784	MONTGOMERY, COUNTY OF
2	851.0375	806.0375	Royersford	MONTGOMERY	PA	WQDU634	MONTGOMERY, COUNTY OF
2	851.0375	806.0375	Royersford	MONTGOMERY	PA	WQDU634	MONTGOMERY, COUNTY OF
25	851.3250	806.3250	Royersford	MONTGOMERY	PA	WQDU634	MONTGOMERY, COUNTY OF
25	851.3250	806.3250	Royersford	MONTGOMERY	PA	WQDU634	MONTGOMERY, COUNTY OF
41	851.5500	806.5500	Royersford	MONTGOMERY	PA	WQDU634	MONTGOMERY, COUNTY OF
41	851.5500	806.5500	Royersford	MONTGOMERY	PA	WQDU634	MONTGOMERY, COUNTY OF
59	851.7750	806.7750	Royersford	MONTGOMERY	PA	WQDU634	MONTGOMERY, COUNTY OF
59	851.7750	806.7750	Royersford	MONTGOMERY	PA	WQDU634	MONTGOMERY, COUNTY OF
86	852.1375	807.1375	Royersford	MONTGOMERY	PA	WQDU634	MONTGOMERY, COUNTY OF
86	852.1375	807.1375	Royersford	MONTGOMERY	PA	WQDU634	MONTGOMERY, COUNTY OF
134	852.7625	807.7625	Royersford	MONTGOMERY	PA	WQDU634	MONTGOMERY, COUNTY OF
134	852.7625	807.7625	Royersford	MONTGOMERY	PA	WQDU634	MONTGOMERY, COUNTY OF
187	853.4500	808.4500	Royersford	MONTGOMERY	PA	WQDU634	MONTGOMERY, COUNTY OF
187	853.4500	808.4500	Royersford	MONTGOMERY	PA	WQDU634	MONTGOMERY, COUNTY OF
2	851.0375	806.0375	SASSAMANSVILLE	MONTGOMERY	PA	WQED570	MONTGOMERY, COUNTY OF
2	851.0375	806.0375	SASSAMANSVILLE	MONTGOMERY	PA	WQED570	MONTGOMERY, COUNTY OF

STATE OF PENNSYLVANIA ALLOTMENTS BY LICENSEE

POST-REBANDING			LOCATION			LICENSEE	
CH. NO.	BASE TX	MOB. TX	CITY/SITE	COUNTY	ST	CALL SIGN	AGENCY
25	851.3250	806.3250	SASSAMANSVILLE	MONTGOMERY	PA	WQED570	MONTGOMERY, COUNTY OF
25	851.3250	806.3250	SASSAMANSVILLE	MONTGOMERY	PA	WQED570	MONTGOMERY, COUNTY OF
41	851.5500	806.5500	SASSAMANSVILLE	MONTGOMERY	PA	WQED570	MONTGOMERY, COUNTY OF
41	851.5500	806.5500	SASSAMANSVILLE	MONTGOMERY	PA	WQED570	MONTGOMERY, COUNTY OF
59	851.7750	806.7750	SASSAMANSVILLE	MONTGOMERY	PA	WQED570	MONTGOMERY, COUNTY OF
59	851.7750	806.7750	SASSAMANSVILLE	MONTGOMERY	PA	WQED570	MONTGOMERY, COUNTY OF
86	852.1375	807.1375	SASSAMANSVILLE	MONTGOMERY	PA	WQED570	MONTGOMERY, COUNTY OF
86	852.1375	807.1375	SASSAMANSVILLE	MONTGOMERY	PA	WQED570	MONTGOMERY, COUNTY OF
105	852.3750	807.3750	SASSAMANSVILLE	MONTGOMERY	PA	WQED570	MONTGOMERY, COUNTY OF
105	852.3750	807.3750	SASSAMANSVILLE	MONTGOMERY	PA	WQED570	MONTGOMERY, COUNTY OF
125	852.6500	807.6500	SASSAMANSVILLE	MONTGOMERY	PA	WQED570	MONTGOMERY, COUNTY OF
125	852.6500	807.6500	SASSAMANSVILLE	MONTGOMERY	PA	WQED570	MONTGOMERY, COUNTY OF
187	853.4500	808.4500	SASSAMANSVILLE	MONTGOMERY	PA	WQED570	MONTGOMERY, COUNTY OF
187	853.4500	808.4500	SASSAMANSVILLE	MONTGOMERY	PA	WQED570	MONTGOMERY, COUNTY OF
2	851.0375	806.0375	Schwenksville	MONTGOMERY	PA	WQDU634	MONTGOMERY, COUNTY OF
2	851.0375	806.0375	Schwenksville	MONTGOMERY	PA	WQDU634	MONTGOMERY, COUNTY OF
25	851.3250	806.3250	Schwenksville	MONTGOMERY	PA	WQDU634	MONTGOMERY, COUNTY OF
25	851.3250	806.3250	Schwenksville	MONTGOMERY	PA	WQDU634	MONTGOMERY, COUNTY OF
41	851.5500	806.5500	Schwenksville	MONTGOMERY	PA	WQDU634	MONTGOMERY, COUNTY OF
41	851.5500	806.5500	Schwenksville	MONTGOMERY	PA	WQDU634	MONTGOMERY, COUNTY OF
59	851.7750	806.7750	Schwenksville	MONTGOMERY	PA	WQDU634	MONTGOMERY, COUNTY OF
59	851.7750	806.7750	Schwenksville	MONTGOMERY	PA	WQDU634	MONTGOMERY, COUNTY OF
86	852.1375	807.1375	Schwenksville	MONTGOMERY	PA	WQDU634	MONTGOMERY, COUNTY OF
86	852.1375	807.1375	Schwenksville	MONTGOMERY	PA	WQDU634	MONTGOMERY, COUNTY OF
134	852.7625	807.7625	Schwenksville	MONTGOMERY	PA	WQDU634	MONTGOMERY, COUNTY OF
134	852.7625	807.7625	Schwenksville	MONTGOMERY	PA	WQDU634	MONTGOMERY, COUNTY OF
187	853.4500	808.4500	Schwenksville	MONTGOMERY	PA	WQDU634	MONTGOMERY, COUNTY OF
187	853.4500	808.4500	Schwenksville	MONTGOMERY	PA	WQDU634	MONTGOMERY, COUNTY OF
2	851.0375	806.0375	TYLERSPORT	MONTGOMERY	PA	WQED570	MONTGOMERY, COUNTY OF
2	851.0375	806.0375	TYLERSPORT	MONTGOMERY	PA	WQED570	MONTGOMERY, COUNTY OF
25	851.3250	806.3250	TYLERSPORT	MONTGOMERY	PA	WQED570	MONTGOMERY, COUNTY OF
25	851.3250	806.3250	TYLERSPORT	MONTGOMERY	PA	WQED570	MONTGOMERY, COUNTY OF
41	851.5500	806.5500	TYLERSPORT	MONTGOMERY	PA	WQED570	MONTGOMERY, COUNTY OF
41	851.5500	806.5500	TYLERSPORT	MONTGOMERY	PA	WQED570	MONTGOMERY, COUNTY OF
59	851.7750	806.7750	TYLERSPORT	MONTGOMERY	PA	WQED570	MONTGOMERY, COUNTY OF
59	851.7750	806.7750	TYLERSPORT	MONTGOMERY	PA	WQED570	MONTGOMERY, COUNTY OF
86	852.1375	807.1375	TYLERSPORT	MONTGOMERY	PA	WQED570	MONTGOMERY, COUNTY OF
86	852.1375	807.1375	TYLERSPORT	MONTGOMERY	PA	WQED570	MONTGOMERY, COUNTY OF
105	852.3750	807.3750	TYLERSPORT	MONTGOMERY	PA	WQED570	MONTGOMERY, COUNTY OF
105	852.3750	807.3750	TYLERSPORT	MONTGOMERY	PA	WQED570	MONTGOMERY, COUNTY OF
125	852.6500	807.6500	TYLERSPORT	MONTGOMERY	PA	WQED570	MONTGOMERY, COUNTY OF
125	852.6500	807.6500	TYLERSPORT	MONTGOMERY	PA	WQED570	MONTGOMERY, COUNTY OF
187	853.4500	808.4500	TYLERSPORT	MONTGOMERY	PA	WQED570	MONTGOMERY, COUNTY OF
187	853.4500	808.4500	TYLERSPORT	MONTGOMERY	PA	WQED570	MONTGOMERY, COUNTY OF
2	851.0375	806.0375	Upper Gwynedd	MONTGOMERY	PA	WQDU634	MONTGOMERY, COUNTY OF
2	851.0375	806.0375	Upper Gwynedd	MONTGOMERY	PA	WQDU634	MONTGOMERY, COUNTY OF
25	851.3250	806.3250	Upper Gwynedd	MONTGOMERY	PA	WQDU634	MONTGOMERY, COUNTY OF

STATE OF PENNSYLVANIA ALLOTMENTS BY LICENSEE

POST-REBANDING			LOCATION			LICENSEE	
CH. NO.	BASE TX	MOB. TX	CITY/SITE	COUNTY	ST	CALL SIGN	AGENCY
25	851.3250	806.3250	Upper Gwynedd	MONTGOMERY	PA	WQDU634	MONTGOMERY, COUNTY OF
41	851.5500	806.5500	Upper Gwynedd	MONTGOMERY	PA	WQDU634	MONTGOMERY, COUNTY OF
41	851.5500	806.5500	Upper Gwynedd	MONTGOMERY	PA	WQDU634	MONTGOMERY, COUNTY OF
59	851.7750	806.7750	Upper Gwynedd	MONTGOMERY	PA	WQDU634	MONTGOMERY, COUNTY OF
59	851.7750	806.7750	Upper Gwynedd	MONTGOMERY	PA	WQDU634	MONTGOMERY, COUNTY OF
86	852.1375	807.1375	Upper Gwynedd	MONTGOMERY	PA	WQDU634	MONTGOMERY, COUNTY OF
86	852.1375	807.1375	Upper Gwynedd	MONTGOMERY	PA	WQDU634	MONTGOMERY, COUNTY OF
134	852.7625	807.7625	Upper Gwynedd	MONTGOMERY	PA	WQDU634	MONTGOMERY, COUNTY OF
134	852.7625	807.7625	Upper Gwynedd	MONTGOMERY	PA	WQDU634	MONTGOMERY, COUNTY OF
187	853.4500	808.4500	Upper Gwynedd	MONTGOMERY	PA	WQDU634	MONTGOMERY, COUNTY OF
187	853.4500	808.4500	Upper Gwynedd	MONTGOMERY	PA	WQDU634	MONTGOMERY, COUNTY OF
20	851.2625	806.2625	Willow Grove	MONTGOMERY	PA	WPSF784	MONTGOMERY, COUNTY OF
20	851.2625	806.2625	Willow Grove	MONTGOMERY	PA	WPSF784	MONTGOMERY, COUNTY OF
48	851.6375	806.6375	Willow Grove	MONTGOMERY	PA	WPSF784	MONTGOMERY, COUNTY OF
48	851.6375	806.6375	Willow Grove	MONTGOMERY	PA	WPSF784	MONTGOMERY, COUNTY OF
68	851.8875	806.8875	Willow Grove	MONTGOMERY	PA	WPSF784	MONTGOMERY, COUNTY OF
68	851.8875	806.8875	Willow Grove	MONTGOMERY	PA	WPSF784	MONTGOMERY, COUNTY OF
96	852.2625	807.2625	Willow Grove	MONTGOMERY	PA	WPSF784	MONTGOMERY, COUNTY OF
96	852.2625	807.2625	Willow Grove	MONTGOMERY	PA	WPSF784	MONTGOMERY, COUNTY OF
105	852.3750	807.3750	Willow Grove	MONTGOMERY	PA	WPSF784	MONTGOMERY, COUNTY OF
105	852.3750	807.3750	Willow Grove	MONTGOMERY	PA	WPSF784	MONTGOMERY, COUNTY OF
125	852.6500	807.6500	Willow Grove	MONTGOMERY	PA	WPSF784	MONTGOMERY, COUNTY OF
125	852.6500	807.6500	Willow Grove	MONTGOMERY	PA	WPSF784	MONTGOMERY, COUNTY OF
212	853.7625	808.7625	Willow Grove	MONTGOMERY	PA	WPSF784	MONTGOMERY, COUNTY OF
212	853.7625	808.7625	Willow Grove	MONTGOMERY	PA	WPSF784	MONTGOMERY, COUNTY OF
20	851.2625	806.2625	WYNDMOOR	MONTGOMERY	PA	WPSF784	MONTGOMERY, COUNTY OF
20	851.2625	806.2625	WYNDMOOR	MONTGOMERY	PA	WPSF784	MONTGOMERY, COUNTY OF
48	851.6375	806.6375	WYNDMOOR	MONTGOMERY	PA	WPSF784	MONTGOMERY, COUNTY OF
48	851.6375	806.6375	WYNDMOOR	MONTGOMERY	PA	WPSF784	MONTGOMERY, COUNTY OF
68	851.8875	806.8875	WYNDMOOR	MONTGOMERY	PA	WPSF784	MONTGOMERY, COUNTY OF
68	851.8875	806.8875	WYNDMOOR	MONTGOMERY	PA	WPSF784	MONTGOMERY, COUNTY OF
96	852.2625	807.2625	WYNDMOOR	MONTGOMERY	PA	WPSF784	MONTGOMERY, COUNTY OF
96	852.2625	807.2625	WYNDMOOR	MONTGOMERY	PA	WPSF784	MONTGOMERY, COUNTY OF
105	852.3750	807.3750	WYNDMOOR	MONTGOMERY	PA	WPSF784	MONTGOMERY, COUNTY OF
105	852.3750	807.3750	WYNDMOOR	MONTGOMERY	PA	WPSF784	MONTGOMERY, COUNTY OF
125	852.6500	807.6500	WYNDMOOR	MONTGOMERY	PA	WPSF784	MONTGOMERY, COUNTY OF
125	852.6500	807.6500	WYNDMOOR	MONTGOMERY	PA	WPSF784	MONTGOMERY, COUNTY OF
212	853.7625	808.7625	WYNDMOOR	MONTGOMERY	PA	WPSF784	MONTGOMERY, COUNTY OF
212	853.7625	808.7625	WYNDMOOR	MONTGOMERY	PA	WPSF784	MONTGOMERY, COUNTY OF
20	851.2625	806.2625	Wynnwood	MONTGOMERY	PA	WPRX629	MONTGOMERY, COUNTY OF
20	851.2625	806.2625	Wynnwood	MONTGOMERY	PA	WPRX629	MONTGOMERY, COUNTY OF
48	851.6375	806.6375	Wynnwood	MONTGOMERY	PA	WPRX629	MONTGOMERY, COUNTY OF
48	851.6375	806.6375	Wynnwood	MONTGOMERY	PA	WPRX629	MONTGOMERY, COUNTY OF
68	851.8875	806.8875	Wynnwood	MONTGOMERY	PA	WPRX629	MONTGOMERY, COUNTY OF
68	851.8875	806.8875	Wynnwood	MONTGOMERY	PA	WPRX629	MONTGOMERY, COUNTY OF
96	852.2625	807.2625	Wynnwood	MONTGOMERY	PA	WPRX629	MONTGOMERY, COUNTY OF
96	852.2625	807.2625	Wynnwood	MONTGOMERY	PA	WPRX629	MONTGOMERY, COUNTY OF

STATE OF PENNSYLVANIA ALLOTMENTS BY LICENSEE

POST-REBANDING			LOCATION			LICENSEE	
CH. NO.	BASE TX	MOB. TX	CITY/SITE	COUNTY	ST	CALL SIGN	AGENCY
105	852.3750	807.3750	Wynnewood	MONTGOMERY	PA	WPRX629	MONTGOMERY, COUNTY OF
105	852.3750	807.3750	Wynnewood	MONTGOMERY	PA	WPRX629	MONTGOMERY, COUNTY OF
125	852.6500	807.6500	Wynnewood	MONTGOMERY	PA	WPRX629	MONTGOMERY, COUNTY OF
125	852.6500	807.6500	Wynnewood	MONTGOMERY	PA	WPRX629	MONTGOMERY, COUNTY OF
212	853.7625	808.7625	Wynnewood	MONTGOMERY	PA	WPRX629	MONTGOMERY, COUNTY OF
212	853.7625	808.7625	Wynnewood	MONTGOMERY	PA	WPRX629	MONTGOMERY, COUNTY OF
14	851.1875	806.1875	Hallstead	SUSQUEHANNA	PA	WPWT364	NEW YORK STATE OF
57	851.7500	806.7500	Hallstead	SUSQUEHANNA	PA	WPWT364	NEW YORK STATE OF
102	852.3375	807.3375	Hallstead	SUSQUEHANNA	PA	WPWT364	NEW YORK STATE OF
189	853.4750	808.4750	Hallstead	SUSQUEHANNA	PA	WPWT364	NEW YORK STATE OF
32	851.4125	806.4125	PHILADELPHIA	PHILADELPHIA	PA	WPUG620	PHILADELPHIA CITY OF
40	851.5375	806.5375	PHILADELPHIA	PHILADELPHIA	PA	WPUG620	PHILADELPHIA CITY OF
78	852.0375	807.0375	PHILADELPHIA	PHILADELPHIA	PA	WPUG620	PHILADELPHIA CITY OF
116	852.5375	807.5375	PHILADELPHIA	PHILADELPHIA	PA	WPUG620	PHILADELPHIA CITY OF
154	853.0375	808.0375	PHILADELPHIA	PHILADELPHIA	PA	WPUG620	PHILADELPHIA CITY OF
230	853.9875	808.9875	PHILADELPHIA	PHILADELPHIA	PA	WPUG620	PHILADELPHIA CITY OF
7	851.1000	806.1000	COLWYN	PHILADELPHIA	PA	WPUI511	PHILADELPHIA, CITY OF
7	851.1000	806.1000	COLWYN	PHILADELPHIA	PA	WPUI511	PHILADELPHIA, CITY OF
22	851.2875	806.2875	COLWYN	PHILADELPHIA	PA	WPUI511	PHILADELPHIA, CITY OF
22	851.2875	806.2875	COLWYN	PHILADELPHIA	PA	WPUI511	PHILADELPHIA, CITY OF
26	851.3375	806.3375	COLWYN	PHILADELPHIA	PA	WPUI511	PHILADELPHIA, CITY OF
26	851.3375	806.3375	COLWYN	PHILADELPHIA	PA	WPUI511	PHILADELPHIA, CITY OF
28	851.3625	806.3625	COLWYN	PHILADELPHIA	PA	WPUI511	PHILADELPHIA, CITY OF
28	851.3625	806.3625	COLWYN	PHILADELPHIA	PA	WPUI511	PHILADELPHIA, CITY OF
44	851.5875	806.5875	COLWYN	PHILADELPHIA	PA	WPUI511	PHILADELPHIA, CITY OF
44	851.5875	806.5875	COLWYN	PHILADELPHIA	PA	WPUI511	PHILADELPHIA, CITY OF
52	851.6875	806.6875	COLWYN	PHILADELPHIA	PA	WPUI511	PHILADELPHIA, CITY OF
52	851.6875	806.6875	COLWYN	PHILADELPHIA	PA	WPUI511	PHILADELPHIA, CITY OF
60	851.7875	806.7875	COLWYN	PHILADELPHIA	PA	WPUI511	PHILADELPHIA, CITY OF
60	851.7875	806.7875	COLWYN	PHILADELPHIA	PA	WPUI511	PHILADELPHIA, CITY OF
61	851.8000	806.8000	COLWYN	PHILADELPHIA	PA	WPUI511	PHILADELPHIA, CITY OF
62	851.8125	806.8125	COLWYN	PHILADELPHIA	PA	WPUI511	PHILADELPHIA, CITY OF
62	851.8125	806.8125	COLWYN	PHILADELPHIA	PA	WPUI511	PHILADELPHIA, CITY OF
64	851.8375	806.8375	COLWYN	PHILADELPHIA	PA	WPUI511	PHILADELPHIA, CITY OF
64	851.8375	806.8375	COLWYN	PHILADELPHIA	PA	WPUI511	PHILADELPHIA, CITY OF
80	852.0625	807.0625	COLWYN	PHILADELPHIA	PA	WPUI511	PHILADELPHIA, CITY OF
80	852.0625	807.0625	COLWYN	PHILADELPHIA	PA	WPUI511	PHILADELPHIA, CITY OF
82	852.0875	807.0875	COLWYN	PHILADELPHIA	PA	WPUI511	PHILADELPHIA, CITY OF
82	852.0875	807.0875	COLWYN	PHILADELPHIA	PA	WPUI511	PHILADELPHIA, CITY OF
83	852.1000	807.1000	COLWYN	PHILADELPHIA	PA	WPUI511	PHILADELPHIA, CITY OF
84	852.1125	807.1125	COLWYN	PHILADELPHIA	PA	WPUI511	PHILADELPHIA, CITY OF
84	852.1125	807.1125	COLWYN	PHILADELPHIA	PA	WPUI511	PHILADELPHIA, CITY OF
103	852.3500	807.3500	COLWYN	PHILADELPHIA	PA	WPUI511	PHILADELPHIA, CITY OF
103	852.3500	807.3500	COLWYN	PHILADELPHIA	PA	WPUI511	PHILADELPHIA, CITY OF
118	852.5625	807.5625	COLWYN	PHILADELPHIA	PA	WPUI511	PHILADELPHIA, CITY OF
118	852.5625	807.5625	COLWYN	PHILADELPHIA	PA	WPUI511	PHILADELPHIA, CITY OF

STATE OF PENNSYLVANIA ALLOTMENTS BY LICENSEE

POST-REBANDING			LOCATION			LICENSEE	
CH. NO.	BASE TX	MOB. TX	CITY/SITE	COUNTY	ST	CALL SIGN	AGENCY
119	852.5750	807.5750	COLWYN	PHILADELPHIA	PA	WPUI511	PHILADELPHIA, CITY OF
120	852.5875	807.5875	COLWYN	PHILADELPHIA	PA	WPUI511	PHILADELPHIA, CITY OF
120	852.5875	807.5875	COLWYN	PHILADELPHIA	PA	WPUI511	PHILADELPHIA, CITY OF
138	852.8125	807.8125	COLWYN	PHILADELPHIA	PA	WPUI511	PHILADELPHIA, CITY OF
138	852.8125	807.8125	COLWYN	PHILADELPHIA	PA	WPUI511	PHILADELPHIA, CITY OF
140	852.8375	807.8375	COLWYN	PHILADELPHIA	PA	WPUI511	PHILADELPHIA, CITY OF
140	852.8375	807.8375	COLWYN	PHILADELPHIA	PA	WPUI511	PHILADELPHIA, CITY OF
142	852.8625	807.8625	COLWYN	PHILADELPHIA	PA	WPUI511	PHILADELPHIA, CITY OF
142	852.8625	807.8625	COLWYN	PHILADELPHIA	PA	WPUI511	PHILADELPHIA, CITY OF
148	852.9375	807.9375	COLWYN	PHILADELPHIA	PA	WPUI511	PHILADELPHIA, CITY OF
148	852.9375	807.9375	COLWYN	PHILADELPHIA	PA	WPUI511	PHILADELPHIA, CITY OF
155	853.0500	808.0500	COLWYN	PHILADELPHIA	PA	WPUI511	PHILADELPHIA, CITY OF
156	853.0625	808.0625	COLWYN	PHILADELPHIA	PA	WPUI511	PHILADELPHIA, CITY OF
156	853.0625	808.0625	COLWYN	PHILADELPHIA	PA	WPUI511	PHILADELPHIA, CITY OF
158	853.0875	808.0875	COLWYN	PHILADELPHIA	PA	WPUI511	PHILADELPHIA, CITY OF
158	853.0875	808.0875	COLWYN	PHILADELPHIA	PA	WPUI511	PHILADELPHIA, CITY OF
174	853.2875	808.2875	COLWYN	PHILADELPHIA	PA	WPUI511	PHILADELPHIA, CITY OF
174	853.2875	808.2875	COLWYN	PHILADELPHIA	PA	WPUI511	PHILADELPHIA, CITY OF
176	853.3125	808.3125	COLWYN	PHILADELPHIA	PA	WPUI511	PHILADELPHIA, CITY OF
176	853.3125	808.3125	COLWYN	PHILADELPHIA	PA	WPUI511	PHILADELPHIA, CITY OF
178	853.3375	808.3375	COLWYN	PHILADELPHIA	PA	WPUI511	PHILADELPHIA, CITY OF
178	853.3375	808.3375	COLWYN	PHILADELPHIA	PA	WPUI511	PHILADELPHIA, CITY OF
194	853.5375	808.5375	COLWYN	PHILADELPHIA	PA	WPUI511	PHILADELPHIA, CITY OF
194	853.5375	808.5375	COLWYN	PHILADELPHIA	PA	WPUI511	PHILADELPHIA, CITY OF
195	853.5500	808.5500	COLWYN	PHILADELPHIA	PA	WPUI511	PHILADELPHIA, CITY OF
196	853.5625	808.5625	COLWYN	PHILADELPHIA	PA	WPUI511	PHILADELPHIA, CITY OF
196	853.5625	808.5625	COLWYN	PHILADELPHIA	PA	WPUI511	PHILADELPHIA, CITY OF
198	853.5875	808.5875	COLWYN	PHILADELPHIA	PA	WPUI511	PHILADELPHIA, CITY OF
198	853.5875	808.5875	COLWYN	PHILADELPHIA	PA	WPUI511	PHILADELPHIA, CITY OF
214	853.7875	808.7875	COLWYN	PHILADELPHIA	PA	WPUI511	PHILADELPHIA, CITY OF
214	853.7875	808.7875	COLWYN	PHILADELPHIA	PA	WPUI511	PHILADELPHIA, CITY OF
216	853.8125	808.8125	COLWYN	PHILADELPHIA	PA	WPUI511	PHILADELPHIA, CITY OF
216	853.8125	808.8125	COLWYN	PHILADELPHIA	PA	WPUI511	PHILADELPHIA, CITY OF
218	853.8375	808.8375	COLWYN	PHILADELPHIA	PA	WPUI511	PHILADELPHIA, CITY OF
218	853.8375	808.8375	COLWYN	PHILADELPHIA	PA	WPUI511	PHILADELPHIA, CITY OF
61	851.8000	806.8000	COLWYN	PHILADELPHIA	PA	WQDW969	PHILADELPHIA, CITY OF
83	852.1000	807.1000	COLWYN	PHILADELPHIA	PA	WQDW969	PHILADELPHIA, CITY OF
119	852.5750	807.5750	COLWYN	PHILADELPHIA	PA	WQDW969	PHILADELPHIA, CITY OF
155	853.0500	808.0500	COLWYN	PHILADELPHIA	PA	WQDW969	PHILADELPHIA, CITY OF
195	853.5500	808.5500	COLWYN	PHILADELPHIA	PA	WQDW969	PHILADELPHIA, CITY OF
4	851.0625	806.0625	PHILADELPHIA	PHILADELPHIA	PA	WPHZ636	PHILADELPHIA, CITY OF
7	851.1000	806.1000	PHILADELPHIA	PHILADELPHIA	PA	WPHZ636	PHILADELPHIA, CITY OF
7	851.1000	806.1000	PHILADELPHIA	PHILADELPHIA	PA	WPHZ636	PHILADELPHIA, CITY OF
7	851.1000	806.1000	PHILADELPHIA	PHILADELPHIA	PA	WPHZ636	PHILADELPHIA, CITY OF
7	851.1000	806.1000	PHILADELPHIA	PHILADELPHIA	PA	WPHZ636	PHILADELPHIA, CITY OF
7	851.1000	806.1000	PHILADELPHIA	PHILADELPHIA	PA	WPHZ636	PHILADELPHIA, CITY OF
7	851.1000	806.1000	PHILADELPHIA	PHILADELPHIA	PA	WPHZ636	PHILADELPHIA, CITY OF

STATE OF PENNSYLVANIA ALLOTMENTS BY LICENSEE

[illegible]

STATE OF PENNSYLVANIA ALLOTMENTS BY LICENSEE

[illegible]

STATE OF PENNSYLVANIA ALLOTMENTS BY LICENSEE

[illegible]

STATE OF PENNSYLVANIA ALLOTMENTS BY LICENSEE

[illegible]

STATE OF PENNSYLVANIA ALLOTMENTS BY LICENSEE

[illegible]

STATE OF PENNSYLVANIA ALLOTMENTS BY LICENSEE

[illegible]

STATE OF PENNSYLVANIA ALLOTMENTS BY LICENSEE

[illegible]

STATE OF PENNSYLVANIA ALLOTMENTS BY LICENSEE

[illegible]

STATE OF PENNSYLVANIA ALLOTMENTS BY LICENSEE

[illegible]

STATE OF PENNSYLVANIA ALLOTMENTS BY LICENSEE

[illegible]

STATE OF PENNSYLVANIA ALLOTMENTS BY LICENSEE

[illegible]

STATE OF PENNSYLVANIA ALLOTMENTS BY LICENSEE

[illegible]

STATE OF PENNSYLVANIA ALLOTMENTS BY LICENSEE

POST-REBANDING			LOCATION			LICENSEE	
CH. NO.	BASE TX	MOB. TX	CITY/SITE	COUNTY	ST	CALL SIGN	AGENCY
155	853.0500	808.0500	PHILADELPHIA	PHILADELPHIA	PA	WQDW969	PHILADELPHIA, CITY OF
195	853.5500	808.5500	PHILADELPHIA	PHILADELPHIA	PA	WQDW969	PHILADELPHIA, CITY OF
195	853.5500	808.5500	PHILADELPHIA	PHILADELPHIA	PA	WQDW969	PHILADELPHIA, CITY OF
195	853.5500	808.5500	Philadelphia	PHILADELPHIA	PA	WQDW969	PHILADELPHIA, CITY OF
61	851.8000	806.8000	Philadelphia	PHILADELPHIA	PA	WQDW970	PHILADELPHIA, CITY OF
61	851.8000	806.8000	PHILADELPHIA	PHILADELPHIA	PA	WQDW970	PHILADELPHIA, CITY OF
61	851.8000	806.8000	PHILADELPHIA	PHILADELPHIA	PA	WQDW970	PHILADELPHIA, CITY OF
61	851.8000	806.8000	Philadelphia	PHILADELPHIA	PA	WQDW970	PHILADELPHIA, CITY OF
61	851.8000	806.8000	PHILADELPHIA	PHILADELPHIA	PA	WQDW970	PHILADELPHIA, CITY OF
61	851.8000	806.8000	PHILADELPHIA	PHILADELPHIA	PA	WQDW970	PHILADELPHIA, CITY OF
61	851.8000	806.8000	PHILADELPHIA	PHILADELPHIA	PA	WQDW970	PHILADELPHIA, CITY OF
61	851.8000	806.8000	PHILADELPHIA	PHILADELPHIA	PA	WQDW970	PHILADELPHIA, CITY OF
83	852.1000	807.1000	PHILADELPHIA	PHILADELPHIA	PA	WQDW970	PHILADELPHIA, CITY OF
83	852.1000	807.1000	PHILADELPHIA	PHILADELPHIA	PA	WQDW970	PHILADELPHIA, CITY OF
83	852.1000	807.1000	PHILADELPHIA	PHILADELPHIA	PA	WQDW970	PHILADELPHIA, CITY OF
83	852.1000	807.1000	PHILADELPHIA	PHILADELPHIA	PA	WQDW970	PHILADELPHIA, CITY OF
83	852.1000	807.1000	Philadelphia	PHILADELPHIA	PA	WQDW970	PHILADELPHIA, CITY OF
83	852.1000	807.1000	Philadelphia	PHILADELPHIA	PA	WQDW970	PHILADELPHIA, CITY OF
83	852.1000	807.1000	PHILADELPHIA	PHILADELPHIA	PA	WQDW970	PHILADELPHIA, CITY OF
119	852.5750	807.5750	PHILADELPHIA	PHILADELPHIA	PA	WQDW970	PHILADELPHIA, CITY OF
119	852.5750	807.5750	Philadelphia	PHILADELPHIA	PA	WQDW970	PHILADELPHIA, CITY OF
119	852.5750	807.5750	PHILADELPHIA	PHILADELPHIA	PA	WQDW970	PHILADELPHIA, CITY OF
119	852.5750	807.5750	PHILADELPHIA	PHILADELPHIA	PA	WQDW970	PHILADELPHIA, CITY OF
119	852.5750	807.5750	Philadelphia	PHILADELPHIA	PA	WQDW970	PHILADELPHIA, CITY OF
119	852.5750	807.5750	PHILADELPHIA	PHILADELPHIA	PA	WQDW970	PHILADELPHIA, CITY OF
119	852.5750	807.5750	PHILADELPHIA	PHILADELPHIA	PA	WQDW970	PHILADELPHIA, CITY OF
155	853.0500	808.0500	PHILADELPHIA	PHILADELPHIA	PA	WQDW970	PHILADELPHIA, CITY OF
155	853.0500	808.0500	PHILADELPHIA	PHILADELPHIA	PA	WQDW970	PHILADELPHIA, CITY OF
155	853.0500	808.0500	PHILADELPHIA	PHILADELPHIA	PA	WQDW970	PHILADELPHIA, CITY OF
155	853.0500	808.0500	Philadelphia	PHILADELPHIA	PA	WQDW970	PHILADELPHIA, CITY OF
155	853.0500	808.0500	PHILADELPHIA	PHILADELPHIA	PA	WQDW970	PHILADELPHIA, CITY OF
155	853.0500	808.0500	PHILADELPHIA	PHILADELPHIA	PA	WQDW970	PHILADELPHIA, CITY OF
155	853.0500	808.0500	Philadelphia	PHILADELPHIA	PA	WQDW970	PHILADELPHIA, CITY OF
195	853.5500	808.5500	Philadelphia	PHILADELPHIA	PA	WQDW970	PHILADELPHIA, CITY OF
195	853.5500	808.5500	PHILADELPHIA	PHILADELPHIA	PA	WQDW970	PHILADELPHIA, CITY OF
195	853.5500	808.5500	Philadelphia	PHILADELPHIA	PA	WQDW970	PHILADELPHIA, CITY OF
195	853.5500	808.5500	PHILADELPHIA	PHILADELPHIA	PA	WQDW970	PHILADELPHIA, CITY OF
195	853.5500	808.5500	PHILADELPHIA	PHILADELPHIA	PA	WQDW970	PHILADELPHIA, CITY OF
7	851.1000	806.1000	SOMERTON	PHILADELPHIA	PA	WPHZ636	PHILADELPHIA, CITY OF
22	851.2875	806.2875	SOMERTON	PHILADELPHIA	PA	WPHZ636	PHILADELPHIA, CITY OF
26	851.3375	806.3375	SOMERTON	PHILADELPHIA	PA	WPHZ636	PHILADELPHIA, CITY OF
28	851.3625	806.3625	SOMERTON	PHILADELPHIA	PA	WPHZ636	PHILADELPHIA, CITY OF
44	851.5875	806.5875	SOMERTON	PHILADELPHIA	PA	WPHZ636	PHILADELPHIA, CITY OF
52	851.6875	806.6875	SOMERTON	PHILADELPHIA	PA	WPHZ636	PHILADELPHIA, CITY OF
60	851.7875	806.7875	SOMERTON	PHILADELPHIA	PA	WPHZ636	PHILADELPHIA, CITY OF

STATE OF PENNSYLVANIA ALLOTMENTS BY LICENSEE

POST-REBANDING			LOCATION			LICENSEE	
CH. NO.	BASE TX	MOB. TX	CITY/SITE	COUNTY	ST	CALL SIGN	AGENCY
64	851.8375	806.8375	SOMERTON	PHILADELPHIA	PA	WPHZ636	PHILADELPHIA, CITY OF
80	852.0625	807.0625	SOMERTON	PHILADELPHIA	PA	WPHZ636	PHILADELPHIA, CITY OF
82	852.0875	807.0875	SOMERTON	PHILADELPHIA	PA	WPHZ636	PHILADELPHIA, CITY OF
84	852.1125	807.1125	SOMERTON	PHILADELPHIA	PA	WPHZ636	PHILADELPHIA, CITY OF
103	852.3500	807.3500	SOMERTON	PHILADELPHIA	PA	WPHZ636	PHILADELPHIA, CITY OF
118	852.5625	807.5625	SOMERTON	PHILADELPHIA	PA	WPHZ636	PHILADELPHIA, CITY OF
120	852.5875	807.5875	SOMERTON	PHILADELPHIA	PA	WPHZ636	PHILADELPHIA, CITY OF
138	852.8125	807.8125	SOMERTON	PHILADELPHIA	PA	WPHZ636	PHILADELPHIA, CITY OF
140	852.8375	807.8375	SOMERTON	PHILADELPHIA	PA	WPHZ636	PHILADELPHIA, CITY OF
142	852.8625	807.8625	SOMERTON	PHILADELPHIA	PA	WPHZ636	PHILADELPHIA, CITY OF
148	852.9375	807.9375	SOMERTON	PHILADELPHIA	PA	WPHZ636	PHILADELPHIA, CITY OF
156	853.0625	808.0625	SOMERTON	PHILADELPHIA	PA	WPHZ636	PHILADELPHIA, CITY OF
158	853.0875	808.0875	SOMERTON	PHILADELPHIA	PA	WPHZ636	PHILADELPHIA, CITY OF
174	853.2875	808.2875	SOMERTON	PHILADELPHIA	PA	WPHZ636	PHILADELPHIA, CITY OF
176	853.3125	808.3125	SOMERTON	PHILADELPHIA	PA	WPHZ636	PHILADELPHIA, CITY OF
178	853.3375	808.3375	SOMERTON	PHILADELPHIA	PA	WPHZ636	PHILADELPHIA, CITY OF
194	853.5375	808.5375	SOMERTON	PHILADELPHIA	PA	WPHZ636	PHILADELPHIA, CITY OF
196	853.5625	808.5625	SOMERTON	PHILADELPHIA	PA	WPHZ636	PHILADELPHIA, CITY OF
198	853.5875	808.5875	SOMERTON	PHILADELPHIA	PA	WPHZ636	PHILADELPHIA, CITY OF
214	853.7875	808.7875	SOMERTON	PHILADELPHIA	PA	WPHZ636	PHILADELPHIA, CITY OF
216	853.8125	808.8125	SOMERTON	PHILADELPHIA	PA	WPHZ636	PHILADELPHIA, CITY OF
218	853.8375	808.8375	SOMERTON	PHILADELPHIA	PA	WPHZ636	PHILADELPHIA, CITY OF
7	851.1000	806.1000	SOMERTON	PHILADELPHIA	PA	WPRW578	PHILADELPHIA, CITY OF
7	851.1000	806.1000	SOMERTON	PHILADELPHIA	PA	WPRW578	PHILADELPHIA, CITY OF
7	851.1000	806.1000	SOMERTON	PHILADELPHIA	PA	WPRW578	PHILADELPHIA, CITY OF
7	851.1000	806.1000	SOMERTON	PHILADELPHIA	PA	WPRW578	PHILADELPHIA, CITY OF
7	851.1000	806.1000	SOMERTON	PHILADELPHIA	PA	WPRW578	PHILADELPHIA, CITY OF
22	851.2875	806.2875	SOMERTON	PHILADELPHIA	PA	WPRW578	PHILADELPHIA, CITY OF
22	851.2875	806.2875	SOMERTON	PHILADELPHIA	PA	WPRW578	PHILADELPHIA, CITY OF
22	851.2875	806.2875	SOMERTON	PHILADELPHIA	PA	WPRW578	PHILADELPHIA, CITY OF
22	851.2875	806.2875	SOMERTON	PHILADELPHIA	PA	WPRW578	PHILADELPHIA, CITY OF
22	851.2875	806.2875	SOMERTON	PHILADELPHIA	PA	WPRW578	PHILADELPHIA, CITY OF
26	851.3375	806.3375	SOMERTON	PHILADELPHIA	PA	WPRW578	PHILADELPHIA, CITY OF
26	851.3375	806.3375	SOMERTON	PHILADELPHIA	PA	WPRW578	PHILADELPHIA, CITY OF
26	851.3375	806.3375	SOMERTON	PHILADELPHIA	PA	WPRW578	PHILADELPHIA, CITY OF
26	851.3375	806.3375	SOMERTON	PHILADELPHIA	PA	WPRW578	PHILADELPHIA, CITY OF
28	851.3625	806.3625	SOMERTON	PHILADELPHIA	PA	WPRW578	PHILADELPHIA, CITY OF
28	851.3625	806.3625	SOMERTON	PHILADELPHIA	PA	WPRW578	PHILADELPHIA, CITY OF
28	851.3625	806.3625	SOMERTON	PHILADELPHIA	PA	WPRW578	PHILADELPHIA, CITY OF
28	851.3625	806.3625	SOMERTON	PHILADELPHIA	PA	WPRW578	PHILADELPHIA, CITY OF
44	851.5875	806.5875	SOMERTON	PHILADELPHIA	PA	WPRW578	PHILADELPHIA, CITY OF
44	851.5875	806.5875	SOMERTON	PHILADELPHIA	PA	WPRW578	PHILADELPHIA, CITY OF
44	851.5875	806.5875	SOMERTON	PHILADELPHIA	PA	WPRW578	PHILADELPHIA, CITY OF
44	851.5875	806.5875	SOMERTON	PHILADELPHIA	PA	WPRW578	PHILADELPHIA, CITY OF
52	851.6875	806.6875	SOMERTON	PHILADELPHIA	PA	WPRW578	PHILADELPHIA, CITY OF
52	851.6875	806.6875	SOMERTON	PHILADELPHIA	PA	WPRW578	PHILADELPHIA, CITY OF
52	851.6875	806.6875	SOMERTON	PHILADELPHIA	PA	WPRW578	PHILADELPHIA, CITY OF

STATE OF PENNSYLVANIA ALLOTMENTS BY LICENSEE

POST-REBANDING			LOCATION			LICENSEE	
CH. NO.	BASE TX	MOB. TX	CITY/SITE	COUNTY	ST	CALL SIGN	AGENCY
178	853.3375	808.3375	SOMERTON	PHILADELPHIA	PA	WPRW578	PHILADELPHIA, CITY OF
178	853.3375	808.3375	SOMERTON	PHILADELPHIA	PA	WPRW578	PHILADELPHIA, CITY OF
178	853.3375	808.3375	SOMERTON	PHILADELPHIA	PA	WPRW578	PHILADELPHIA, CITY OF
178	853.3375	808.3375	SOMERTON	PHILADELPHIA	PA	WPRW578	PHILADELPHIA, CITY OF
178	853.3375	808.3375	SOMERTON	PHILADELPHIA	PA	WPRW578	PHILADELPHIA, CITY OF
194	853.5375	808.5375	SOMERTON	PHILADELPHIA	PA	WPRW578	PHILADELPHIA, CITY OF
194	853.5375	808.5375	SOMERTON	PHILADELPHIA	PA	WPRW578	PHILADELPHIA, CITY OF
194	853.5375	808.5375	SOMERTON	PHILADELPHIA	PA	WPRW578	PHILADELPHIA, CITY OF
194	853.5375	808.5375	SOMERTON	PHILADELPHIA	PA	WPRW578	PHILADELPHIA, CITY OF
195	853.5500	808.5500	SOMERTON	PHILADELPHIA	PA	WPRW578	PHILADELPHIA, CITY OF
195	853.5500	808.5500	SOMERTON	PHILADELPHIA	PA	WPRW578	PHILADELPHIA, CITY OF
195	853.5500	808.5500	SOMERTON	PHILADELPHIA	PA	WPRW578	PHILADELPHIA, CITY OF
195	853.5500	808.5500	SOMERTON	PHILADELPHIA	PA	WPRW578	PHILADELPHIA, CITY OF
196	853.5625	808.5625	SOMERTON	PHILADELPHIA	PA	WPRW578	PHILADELPHIA, CITY OF
196	853.5625	808.5625	SOMERTON	PHILADELPHIA	PA	WPRW578	PHILADELPHIA, CITY OF
196	853.5625	808.5625	SOMERTON	PHILADELPHIA	PA	WPRW578	PHILADELPHIA, CITY OF
196	853.5625	808.5625	SOMERTON	PHILADELPHIA	PA	WPRW578	PHILADELPHIA, CITY OF
196	853.5625	808.5625	SOMERTON	PHILADELPHIA	PA	WPRW578	PHILADELPHIA, CITY OF
198	853.5875	808.5875	SOMERTON	PHILADELPHIA	PA	WPRW578	PHILADELPHIA, CITY OF
198	853.5875	808.5875	SOMERTON	PHILADELPHIA	PA	WPRW578	PHILADELPHIA, CITY OF
198	853.5875	808.5875	SOMERTON	PHILADELPHIA	PA	WPRW578	PHILADELPHIA, CITY OF
198	853.5875	808.5875	SOMERTON	PHILADELPHIA	PA	WPRW578	PHILADELPHIA, CITY OF
214	853.7875	808.7875	SOMERTON	PHILADELPHIA	PA	WPRW578	PHILADELPHIA, CITY OF
214	853.7875	808.7875	SOMERTON	PHILADELPHIA	PA	WPRW578	PHILADELPHIA, CITY OF
214	853.7875	808.7875	SOMERTON	PHILADELPHIA	PA	WPRW578	PHILADELPHIA, CITY OF
214	853.7875	808.7875	SOMERTON	PHILADELPHIA	PA	WPRW578	PHILADELPHIA, CITY OF
214	853.7875	808.7875	SOMERTON	PHILADELPHIA	PA	WPRW578	PHILADELPHIA, CITY OF
216	853.8125	808.8125	SOMERTON	PHILADELPHIA	PA	WPRW578	PHILADELPHIA, CITY OF
216	853.8125	808.8125	SOMERTON	PHILADELPHIA	PA	WPRW578	PHILADELPHIA, CITY OF
216	853.8125	808.8125	SOMERTON	PHILADELPHIA	PA	WPRW578	PHILADELPHIA, CITY OF
216	853.8125	808.8125	SOMERTON	PHILADELPHIA	PA	WPRW578	PHILADELPHIA, CITY OF
218	853.8375	808.8375	SOMERTON	PHILADELPHIA	PA	WPRW578	PHILADELPHIA, CITY OF
218	853.8375	808.8375	SOMERTON	PHILADELPHIA	PA	WPRW578	PHILADELPHIA, CITY OF
218	853.8375	808.8375	SOMERTON	PHILADELPHIA	PA	WPRW578	PHILADELPHIA, CITY OF
218	853.8375	808.8375	SOMERTON	PHILADELPHIA	PA	WPRW578	PHILADELPHIA, CITY OF
218	853.8375	808.8375	SOMERTON	PHILADELPHIA	PA	WPRW578	PHILADELPHIA, CITY OF
61	851.8000	806.8000	SOMERTON	PHILADELPHIA	PA	WQDW970	PHILADELPHIA, CITY OF
61	851.8000	806.8000	SOMERTON	PHILADELPHIA	PA	WQDW970	PHILADELPHIA, CITY OF
83	852.1000	807.1000	SOMERTON	PHILADELPHIA	PA	WQDW970	PHILADELPHIA, CITY OF
83	852.1000	807.1000	SOMERTON	PHILADELPHIA	PA	WQDW970	PHILADELPHIA, CITY OF
119	852.5750	807.5750	SOMERTON	PHILADELPHIA	PA	WQDW970	PHILADELPHIA, CITY OF
119	852.5750	807.5750	SOMERTON	PHILADELPHIA	PA	WQDW970	PHILADELPHIA, CITY OF
155	853.0500	808.0500	SOMERTON	PHILADELPHIA	PA	WQDW970	PHILADELPHIA, CITY OF
155	853.0500	808.0500	SOMERTON	PHILADELPHIA	PA	WQDW970	PHILADELPHIA, CITY OF
195	853.5500	808.5500	SOMERTON	PHILADELPHIA	PA	WQDW970	PHILADELPHIA, CITY OF
195	853.5500	808.5500	SOMERTON	PHILADELPHIA	PA	WQDW970	PHILADELPHIA, CITY OF
23	851.3000	806.3000	READING	BERKS	PA	WNXC912	READING, CITY OF

STATE OF PENNSYLVANIA ALLOTMENTS BY LICENSEE

POST-REBANDING			LOCATION			LICENSEE	
CH. NO.	BASE TX	MOB. TX	CITY/SITE	COUNTY	ST	CALL SIGN	AGENCY
43	851.5750	806.5750	READING	BERKS	PA	WNXC912	READING, CITY OF
63	851.8250	806.8250	READING	BERKS	PA	WNXC912	READING, CITY OF
99	852.3000	807.3000	READING	BERKS	PA	WNXC912	READING, CITY OF
157	853.0750	808.0750	READING	BERKS	PA	WNXC912	READING, CITY OF
177	853.3250	808.3250	READING	BERKS	PA	WNXC912	READING, CITY OF
78	852.0375	807.0375	HARRISBURG	DAUPHIN	PA	WPCZ303	Susquehanna Township

Commonwealth of Pennsylvania Channel Allotments by Location

APPENDIX F-2

COMMONWEALTH OF PENNSYLVANIA ALLOTMENTS

POST-REBANDING			LOCATION			LICENSEE	
CH. NO.	BASE TX	MOB. TX	CITY/SITE	COUNTY	ST	CALL SIGN	AGENCY
16	851.2125	806.2125	HARRISBURG	DAUPHIN	PA	0002711459	PENNSYLVANIA, COMMONWEALTH OF
60	851.7875	806.7875	KEMPTON	BERKS	PA	0002711445	PENNSYLVANIA, COMMONWEALTH OF
74	851.9625	806.9625	Wrightsville	York	PA	0002707619	PENNSYLVANIA, COMMONWEALTH OF
74	851.9625	806.9625	Ashland	SCHUYLKILL	PA	0002707617	PENNSYLVANIA, COMMONWEALTH OF
76	851.9875	806.9875	HARRISBURG	DAUPHIN	PA	0002711460	PENNSYLVANIA, COMMONWEALTH OF
76	851.9875	806.9875	ESSINGTON	DELAWARE	PA	0002711462	PENNSYLVANIA, COMMONWEALTH OF
78	852.0375	807.0375	JONESTOWN	LEBANON	PA	0002711465	PENNSYLVANIA, COMMONWEALTH OF
78	852.0375	807.0375	JONESTOWN	LEBANON	PA	0002711465	PENNSYLVANIA, COMMONWEALTH OF
85	852.1250	807.1250	HERSHEY	DAUPHIN	PA	0002717034	PENNSYLVANIA, COMMONWEALTH OF
97	852.2750	807.2750	GAP	LANCASTER	PA	0002711463	PENNSYLVANIA, COMMONWEALTH OF
110	852.4375	807.4375	DOYLESTOWN	BUCKS	PA	0002711448	PENNSYLVANIA, COMMONWEALTH OF
114	852.4875	807.4875	NEWMANSTOWN	LEBANON	PA	0002711464	PENNSYLVANIA, COMMONWEALTH OF
131	852.7250	807.7250	WARRINGTON	BUCKS	PA	0002711447	PENNSYLVANIA, COMMONWEALTH OF
137	852.8000	807.8000	JONESTOWN	LEBANON	PA	0002711465	PENNSYLVANIA, COMMONWEALTH OF
137	852.8000	807.8000	JONESTOWN	LEBANON	PA	0002711465	PENNSYLVANIA, COMMONWEALTH OF
141	852.8500	807.8500	New Bridgeville	York	PA	0002707618	PENNSYLVANIA, COMMONWEALTH OF
149	852.9500	807.9500	HARRISBURG	DAUPHIN	PA	0002711458	PENNSYLVANIA, COMMONWEALTH OF
161	853.1250	808.1250	Tunkhannock	Wyoming	PA	0002707620	PENNSYLVANIA, COMMONWEALTH OF
164	853.1625	808.1625	JONESTOWN	LEBANON	PA	0002711465	PENNSYLVANIA, COMMONWEALTH OF
164	853.1625	808.1625	JONESTOWN	LEBANON	PA	0002711465	PENNSYLVANIA, COMMONWEALTH OF
175	853.3000	808.3000	HARRISBURG	DAUPHIN	PA	0002711461	PENNSYLVANIA, COMMONWEALTH OF
195	853.5500	808.5500	AVONDALE	CHESTER	PA	0002711455	PENNSYLVANIA, COMMONWEALTH OF
198	853.5875	808.5875	Tunkhannock	Wyoming	PA	0002707620	PENNSYLVANIA, COMMONWEALTH OF
221	853.8750	808.8750	PHILADELPHIA	PHILADELPHIA	PA	0002711467	PENNSYLVANIA, COMMONWEALTH OF
224	853.9125	808.9125	PLYMOUTH MEETING	MONTGOMERY	PA	0002711466	PENNSYLVANIA, COMMONWEALTH OF
230	853.9875	808.9875	HARRISBURG	DAUPHIN	PA	0002711457	PENNSYLVANIA, COMMONWEALTH OF
144	852.8875	807.8875	BRISTOLE	BUCKS	PA	WPGX759	PENNSYLVANIA, COMMONWEALTH OF
183	853.4000	808.4000	BRISTOLE	BUCKS	PA	WPGX759	PENNSYLVANIA, COMMONWEALTH OF
27	851.3500	806.3500	MORGANTOWN	CHESTER	PA	WPGX762	PENNSYLVANIA, COMMONWEALTH OF
75	851.9750	806.9750	MORGANTOWN	CHESTER	PA	WPGX762	PENNSYLVANIA, COMMONWEALTH OF
230	853.9875	808.9875	MORGANTOWN	CHESTER	PA	WPGX762	PENNSYLVANIA, COMMONWEALTH OF
161	853.1250	808.1250	GRANTVILLE	DAUPHIN	PA	WPGX763	PENNSYLVANIA, COMMONWEALTH OF
199	853.6000	808.6000	GRANTVILLE	DAUPHIN	PA	WPGX763	PENNSYLVANIA, COMMONWEALTH OF
226	853.9375	808.9375	GRANTVILLE	DAUPHIN	PA	WPGX763	PENNSYLVANIA, COMMONWEALTH OF
5	851.0750	806.0750	REESERS SUMMIT	YORK	PA	WPGX766	PENNSYLVANIA, COMMONWEALTH OF
34	851.4375	806.4375	REESERS SUMMIT	YORK	PA	WPGX766	PENNSYLVANIA, COMMONWEALTH OF
38	851.4875	806.4875	REESERS SUMMIT	YORK	PA	WPGX766	PENNSYLVANIA, COMMONWEALTH OF
72	851.9375	806.9375	REESERS SUMMIT	YORK	PA	WPGX766	PENNSYLVANIA, COMMONWEALTH OF
100	852.3125	807.3125	REESERS SUMMIT	YORK	PA	WPGX766	PENNSYLVANIA, COMMONWEALTH OF
121	852.6000	807.6000	REESERS SUMMIT	YORK	PA	WPGX766	PENNSYLVANIA, COMMONWEALTH OF
123	852.6250	807.6250	REESERS SUMMIT	YORK	PA	WPGX766	PENNSYLVANIA, COMMONWEALTH OF
157	853.0750	808.0750	REESERS SUMMIT	YORK	PA	WPGX766	PENNSYLVANIA, COMMONWEALTH OF
180	853.3625	808.3625	REESERS SUMMIT	YORK	PA	WPGX766	PENNSYLVANIA, COMMONWEALTH OF
82	852.0875	807.0875	RENOVO	LYCOMING	PA	WPGX770	PENNSYLVANIA, COMMONWEALTH OF
118	852.5625	807.5625	RENOVO	LYCOMING	PA	WPGX770	PENNSYLVANIA, COMMONWEALTH OF
22	851.2875	806.2875	STROUDSBURG	NORTHAMPTON	PA	WPGX774	PENNSYLVANIA, COMMONWEALTH OF
34	851.4375	806.4375	STROUDSBURG	NORTHAMPTON	PA	WPGX774	PENNSYLVANIA, COMMONWEALTH OF

COMMONWEALTH OF PENNSYLVANIA ALLOTMENTS

POST-REBANDING			LOCATION			LICENSEE	
CH. NO.	BASE TX	MOB. TX	CITY/SITE	COUNTY	ST	CALL SIGN	AGENCY
146	852.9125	807.9125	PHILADELPHIA	PHILADELPHIA	PA	WPGX776	PENNSYLVANIA, COMMONWEALTH OF
164	853.1625	808.1625	PHILADELPHIA	PHILADELPHIA	PA	WPGX776	PENNSYLVANIA, COMMONWEALTH OF
204	853.6625	808.6625	PHILADELPHIA	PHILADELPHIA	PA	WPGX776	PENNSYLVANIA, COMMONWEALTH OF
143	852.8750	807.8750	KEFFER	SCHUYLKILL	PA	WPGX778	PENNSYLVANIA, COMMONWEALTH OF
180	853.3625	808.3625	KEFFER	SCHUYLKILL	PA	WPGX778	PENNSYLVANIA, COMMONWEALTH OF
34	851.4375	806.4375	EASTON	NORTHAMPTON	PA	WPGZ768	PENNSYLVANIA, COMMONWEALTH OF
3	851.0500	806.0500	FRACKVILLE	SCHUYLKILL	PA	WPQC602	PENNSYLVANIA, COMMONWEALTH OF
40	851.5375	806.5375	FRACKVILLE	SCHUYLKILL	PA	WPQC602	PENNSYLVANIA, COMMONWEALTH OF
47	851.6250	806.6250	HARRISBURG	DAUPHIN	PA	WPQC947	PENNSYLVANIA, COMMONWEALTH OF
97	852.2750	807.2750	HARRISBURG	DAUPHIN	PA	WPQC947	PENNSYLVANIA, COMMONWEALTH OF
117	852.5500	807.5500	HARRISBURG	DAUPHIN	PA	WPQC947	PENNSYLVANIA, COMMONWEALTH OF
34	851.4375	806.4375	TRUCE	LANCASTER	PA	WPQE465	PENNSYLVANIA, COMMONWEALTH OF
36	851.4625	806.4625	TRUCE	LANCASTER	PA	WPQE465	PENNSYLVANIA, COMMONWEALTH OF
61	851.8000	806.8000	TRUCE	LANCASTER	PA	WPQE465	PENNSYLVANIA, COMMONWEALTH OF
123	852.6250	807.6250	TRUCE	LANCASTER	PA	WPQE465	PENNSYLVANIA, COMMONWEALTH OF
174	853.2875	808.2875	TRUCE	LANCASTER	PA	WPQE465	PENNSYLVANIA, COMMONWEALTH OF
128	852.6875	807.6875	QUAKERTOWN	BUCKS	PA	WPQF893	PENNSYLVANIA, COMMONWEALTH OF
193	853.5250	808.5250	NEW HOPE	BUCKS	PA	WPQF914	PENNSYLVANIA, COMMONWEALTH OF
51	851.6750	806.6750	BOWMANSVILLE	LANCASTER	PA	WPQG231	PENNSYLVANIA, COMMONWEALTH OF
93	852.2250	807.2250	BOWMANSVILLE	LANCASTER	PA	WPQG231	PENNSYLVANIA, COMMONWEALTH OF
192	853.5125	808.5125	ANDERSONTOWN	YORK	PA	WPQG293	PENNSYLVANIA, COMMONWEALTH OF
217	853.8250	808.8250	ANDERSONTOWN	YORK	PA	WPQG293	PENNSYLVANIA, COMMONWEALTH OF
144	852.8875	807.8875	GRATERFORD	MONTGOMERY	PA	WPQG307	PENNSYLVANIA, COMMONWEALTH OF
220	853.8625	808.8625	GRATERFORD	MONTGOMERY	PA	WPQG307	PENNSYLVANIA, COMMONWEALTH OF
18	851.2375	806.2375	CENTER VALLEY	LEHIGH	PA	WPQG319	PENNSYLVANIA, COMMONWEALTH OF
54	851.7125	806.7125	CENTER VALLEY	LEHIGH	PA	WPQG319	PENNSYLVANIA, COMMONWEALTH OF
108	852.4125	807.4125	CENTER VALLEY	LEHIGH	PA	WPQG319	PENNSYLVANIA, COMMONWEALTH OF
50	851.6625	806.6625	LIONVILLE	CHESTER	PA	WPQG325	PENNSYLVANIA, COMMONWEALTH OF
88	852.1625	807.1625	LIONVILLE	CHESTER	PA	WPQG325	PENNSYLVANIA, COMMONWEALTH OF
183	853.4000	808.4000	LIONVILLE	CHESTER	PA	WPQG325	PENNSYLVANIA, COMMONWEALTH OF
206	853.6875	808.6875	LIONVILLE	CHESTER	PA	WPQG325	PENNSYLVANIA, COMMONWEALTH OF
135	852.7750	807.7750	CORNWALL	LANCASTER	PA	WPQG327	PENNSYLVANIA, COMMONWEALTH OF
201	853.6250	808.6250	CORNWALL	LANCASTER	PA	WPQG327	PENNSYLVANIA, COMMONWEALTH OF
221	853.8750	808.8750	CORNWALL	LANCASTER	PA	WPQG327	PENNSYLVANIA, COMMONWEALTH OF
55	851.7250	806.7250	DAUPHIN	DAUPHIN	PA	WPQG332	PENNSYLVANIA, COMMONWEALTH OF
90	852.1875	807.1875	DAUPHIN	DAUPHIN	PA	WPQG332	PENNSYLVANIA, COMMONWEALTH OF
128	852.6875	807.6875	DAUPHIN	DAUPHIN	PA	WPQG332	PENNSYLVANIA, COMMONWEALTH OF
121	852.6000	807.6000	HARRISBURG	DAUPHIN	PA	WPQG427	PENNSYLVANIA, COMMONWEALTH OF
165	853.1750	808.1750	PORT CLINTON	BERKS	PA	WPQG432	PENNSYLVANIA, COMMONWEALTH OF
227	853.9500	808.9500	PORT CLINTON	BERKS	PA	WPQG432	PENNSYLVANIA, COMMONWEALTH OF
227	853.9500	808.9500	PORT CLINTON	BERKS	PA	WPQG432	PENNSYLVANIA, COMMONWEALTH OF
6	851.0875	806.0875	BALLY	BERKS	PA	WPQG451	PENNSYLVANIA, COMMONWEALTH OF
11	851.1500	806.1500	GEIGERTOWN	BERKS	PA	WPQG466	PENNSYLVANIA, COMMONWEALTH OF
32	851.4125	806.4125	GEIGERTOWN	BERKS	PA	WPQG466	PENNSYLVANIA, COMMONWEALTH OF
70	851.9125	806.9125	GEIGERTOWN	BERKS	PA	WPQG466	PENNSYLVANIA, COMMONWEALTH OF
52	851.6875	806.6875	SHICKSHINNY	LUZERNE	PA	WPWJ886	PENNSYLVANIA, COMMONWEALTH OF
52	851.6875	806.6875	SHICKSHINNY	LUZERNE	PA	WPWJ886	PENNSYLVANIA, COMMONWEALTH OF

COMMONWEALTH OF PENNSYLVANIA ALLOTMENTS

POST-REBANDING			LOCATION			LICENSEE	
CH. NO.	BASE TX	MOB. TX	CITY/SITE	COUNTY	ST	CALL SIGN	AGENCY
78	852.0375	807.0375	SHICKSHINNY	LUZERNE	PA	WPWJ886	PENNSYLVANIA, COMMONWEALTH OF
78	852.0375	807.0375	SHICKSHINNY	LUZERNE	PA	WPWJ886	PENNSYLVANIA, COMMONWEALTH OF
82	852.0875	807.0875	WILLIAMSPORT	LYCOMING	PA	WPWJ887	PENNSYLVANIA, COMMONWEALTH OF
118	852.5625	807.5625	WILLIAMSPORT	LYCOMING	PA	WPWJ887	PENNSYLVANIA, COMMONWEALTH OF
163	853.1500	808.1500	DANVILLE	MONTOUR	PA	WPWK263	PENNSYLVANIA, COMMONWEALTH OF
163	853.1500	808.1500	DANVILLE	NORTHUMBERLAND	PA	WPWK263	PENNSYLVANIA, COMMONWEALTH OF
183	853.4000	808.4000	DANVILLE	NORTHUMBERLAND	PA	WPWK263	PENNSYLVANIA, COMMONWEALTH OF
183	853.4000	808.4000	DANVILLE	MONTOUR	PA	WPWK263	PENNSYLVANIA, COMMONWEALTH OF
203	853.6500	808.6500	DANVILLE	MONTOUR	PA	WPWK263	PENNSYLVANIA, COMMONWEALTH OF
203	853.6500	808.6500	DANVILLE	NORTHUMBERLAND	PA	WPWK263	PENNSYLVANIA, COMMONWEALTH OF
143	852.8750	807.8750	HANOVER	YORK	PA	WPWK267	PENNSYLVANIA, COMMONWEALTH OF
143	852.8750	807.8750	HANOVER	YORK	PA	WPWK267	PENNSYLVANIA, COMMONWEALTH OF
195	853.5500	808.5500	HANOVER	YORK	PA	WPWK267	PENNSYLVANIA, COMMONWEALTH OF
93	852.2250	807.2250	RED LION	YORK	PA	WPWK269	PENNSYLVANIA, COMMONWEALTH OF
117	852.5500	807.5500	RED LION	YORK	PA	WPWK269	PENNSYLVANIA, COMMONWEALTH OF
140	852.8375	807.8375	BODINES	LYCOMING	PA	WPWK270	PENNSYLVANIA, COMMONWEALTH OF
159	853.1000	808.1000	BODINES	LYCOMING	PA	WPWK270	PENNSYLVANIA, COMMONWEALTH OF
6	851.0875	806.0875	NEW MILFORD	SUSQUEHANNA	PA	WPWK271	PENNSYLVANIA, COMMONWEALTH OF
6	851.0875	806.0875	NEW MILFORD	SUSQUEHANNA	PA	WPWK271	PENNSYLVANIA, COMMONWEALTH OF
42	851.5625	806.5625	NEW MILFORD	SUSQUEHANNA	PA	WPWK271	PENNSYLVANIA, COMMONWEALTH OF
42	851.5625	806.5625	NEW MILFORD	SUSQUEHANNA	PA	WPWK271	PENNSYLVANIA, COMMONWEALTH OF
10	851.1375	806.1375	WESTFIELD	TIOGA	PA	WPWK272	PENNSYLVANIA, COMMONWEALTH OF
10	851.1375	806.1375	WESTFIELD	TIOGA	PA	WPWK272	PENNSYLVANIA, COMMONWEALTH OF
30	851.3875	806.3875	WESTFIELD	TIOGA	PA	WPWK272	PENNSYLVANIA, COMMONWEALTH OF
30	851.3875	806.3875	WESTFIELD	TIOGA	PA	WPWK272	PENNSYLVANIA, COMMONWEALTH OF
161	853.1250	808.1250	COLUMBIA CROSS RD	BRADFORD	PA	WPWR332	PENNSYLVANIA, COMMONWEALTH OF
161	853.1250	808.1250	COLUMBIA CROSS RD	BRADFORD	PA	WPWR332	PENNSYLVANIA, COMMONWEALTH OF
181	853.3750	808.3750	COLUMBIA CROSS RD	BRADFORD	PA	WPWR332	PENNSYLVANIA, COMMONWEALTH OF
181	853.3750	808.3750	COLUMBIA CROSS RD	BRADFORD	PA	WPWR332	PENNSYLVANIA, COMMONWEALTH OF
6	851.0875	806.0875	FRIENDSVILLE	SUSQUEHANNA	PA	WPWR336	PENNSYLVANIA, COMMONWEALTH OF
196	853.5625	808.5625	FRIENDSVILLE	SUSQUEHANNA	PA	WPWR336	PENNSYLVANIA, COMMONWEALTH OF
113	852.4750	807.4750	ALBRIGHTVILLE	CARBON	PA	WPWS623	PENNSYLVANIA, COMMONWEALTH OF
113	852.4750	807.4750	ALBRIGHTVILLE	CARBON	PA	WPWS623	PENNSYLVANIA, COMMONWEALTH OF
136	852.7875	807.7875	ALBRIGHTVILLE	CARBON	PA	WPWS623	PENNSYLVANIA, COMMONWEALTH OF
136	852.7875	807.7875	ALBRIGHTVILLE	CARBON	PA	WPWS623	PENNSYLVANIA, COMMONWEALTH OF
27	851.3500	806.3500	Tunkhannock	WYOMING	PA	WPWT706	PENNSYLVANIA, COMMONWEALTH OF
120	852.5875	807.5875	Tunkhannock	WYOMING	PA	WPWT706	PENNSYLVANIA, COMMONWEALTH OF
80	852.0625	807.0625	ARCHBALD	LACKAWANNA	PA	WPWT708	PENNSYLVANIA, COMMONWEALTH OF
80	852.0625	807.0625	ARCHBALD	LACKAWANNA	PA	WPWT708	PENNSYLVANIA, COMMONWEALTH OF
156	853.0625	808.0625	ARCHBALD	LACKAWANNA	PA	WPWT708	PENNSYLVANIA, COMMONWEALTH OF
156	853.0625	808.0625	ARCHBALD	LACKAWANNA	PA	WPWT708	PENNSYLVANIA, COMMONWEALTH OF
64	851.8375	806.8375	Equinunk	WAYNE	PA	WPWT711	PENNSYLVANIA, COMMONWEALTH OF
64	851.8375	806.8375	Equinunk	WAYNE	PA	WPWT711	PENNSYLVANIA, COMMONWEALTH OF
104	852.3625	807.3625	Equinunk	WAYNE	PA	WPWT711	PENNSYLVANIA, COMMONWEALTH OF
104	852.3625	807.3625	Equinunk	WAYNE	PA	WPWT711	PENNSYLVANIA, COMMONWEALTH OF
140	852.8375	807.8375	MANSFIELD	TIOGA	PA	WPWT714	PENNSYLVANIA, COMMONWEALTH OF
140	852.8375	807.8375	MANSFIELD	TIOGA	PA	WPWT714	PENNSYLVANIA, COMMONWEALTH OF

COMMONWEALTH OF PENNSYLVANIA ALLOTMENTS

POST-REBANDING			LOCATION			LICENSEE	
CH. NO.	BASE TX	MOB. TX	CITY/SITE	COUNTY	ST	CALL SIGN	AGENCY
159	853.1000	808.1000	MANSFIELD	TIOGA	PA	WPWT714	PENNSYLVANIA, COMMONWEALTH OF
159	853.1000	808.1000	MANSFIELD	TIOGA	PA	WPWT714	PENNSYLVANIA, COMMONWEALTH OF
63	851.8250	806.8250	DUSHORE	SULLIVAN	PA	WPWT717	PENNSYLVANIA, COMMONWEALTH OF
157	853.0750	808.0750	DUSHORE	SULLIVAN	PA	WPWT717	PENNSYLVANIA, COMMONWEALTH OF
161	853.1250	808.1250	BUSHKILL	PIKE	PA	WPWT718	PENNSYLVANIA, COMMONWEALTH OF
161	853.1250	808.1250	BUSHKILL	PIKE	PA	WPWT718	PENNSYLVANIA, COMMONWEALTH OF
204	853.6625	808.6625	BUSHKILL	PIKE	PA	WPWT718	PENNSYLVANIA, COMMONWEALTH OF
204	853.6625	808.6625	BUSHKILL	PIKE	PA	WPWT718	PENNSYLVANIA, COMMONWEALTH OF
6	851.0875	806.0875	ATHENS	BRADFORD	PA	WPWT719	PENNSYLVANIA, COMMONWEALTH OF
6	851.0875	806.0875	ATHENS	BRADFORD	PA	WPWT719	PENNSYLVANIA, COMMONWEALTH OF
42	851.5625	806.5625	ATHENS	BRADFORD	PA	WPWT719	PENNSYLVANIA, COMMONWEALTH OF
42	851.5625	806.5625	ATHENS	BRADFORD	PA	WPWT719	PENNSYLVANIA, COMMONWEALTH OF
28	851.3625	806.3625	INDIAN ORCHARD	WAYNE	PA	WPWT721	PENNSYLVANIA, COMMONWEALTH OF
28	851.3625	806.3625	INDIAN ORCHARD	WAYNE	PA	WPWT721	PENNSYLVANIA, COMMONWEALTH OF
214	853.7875	808.7875	INDIAN ORCHARD	WAYNE	PA	WPWT721	PENNSYLVANIA, COMMONWEALTH OF
44	851.5875	806.5875	TIOGA	TIOGA	PA	WPWT722	PENNSYLVANIA, COMMONWEALTH OF
44	851.5875	806.5875	TIOGA	TIOGA	PA	WPWT722	PENNSYLVANIA, COMMONWEALTH OF
121	852.6000	807.6000	TIOGA	TIOGA	PA	WPWT722	PENNSYLVANIA, COMMONWEALTH OF
121	852.6000	807.6000	TIOGA	TIOGA	PA	WPWT722	PENNSYLVANIA, COMMONWEALTH OF
11	851.1500	806.1500	CANTON	BRADFORD	PA	WPWT724	PENNSYLVANIA, COMMONWEALTH OF
11	851.1500	806.1500	CANTON	BRADFORD	PA	WPWT724	PENNSYLVANIA, COMMONWEALTH OF
86	852.1375	807.1375	CANTON	BRADFORD	PA	WPWT724	PENNSYLVANIA, COMMONWEALTH OF
86	852.1375	807.1375	CANTON	BRADFORD	PA	WPWT724	PENNSYLVANIA, COMMONWEALTH OF
200	853.6125	808.6125	Hemlock Grove	SULLIVAN	PA	WPWT728	PENNSYLVANIA, COMMONWEALTH OF
200	853.6125	808.6125	Hemlock Grove	SULLIVAN	PA	WPWT728	PENNSYLVANIA, COMMONWEALTH OF
220	853.8625	808.8625	Hemlock Grove	SULLIVAN	PA	WPWT728	PENNSYLVANIA, COMMONWEALTH OF
220	853.8625	808.8625	Hemlock Grove	SULLIVAN	PA	WPWT728	PENNSYLVANIA, COMMONWEALTH OF
24	851.3125	806.3125	Wyalusing	BRADFORD	PA	WPWT732	PENNSYLVANIA, COMMONWEALTH OF
24	851.3125	806.3125	Wyalusing	BRADFORD	PA	WPWT732	PENNSYLVANIA, COMMONWEALTH OF
142	852.8625	807.8625	Wyalusing	BRADFORD	PA	WPWT732	PENNSYLVANIA, COMMONWEALTH OF
142	852.8625	807.8625	Wyalusing	BRADFORD	PA	WPWT732	PENNSYLVANIA, COMMONWEALTH OF
61	851.8000	806.8000	READING	BERKS	PA	WPWU449	PENNSYLVANIA, COMMONWEALTH OF
141	852.8500	807.8500	READING	BERKS	PA	WPWU449	PENNSYLVANIA, COMMONWEALTH OF
141	852.8500	807.8500	READING	BERKS	PA	WPWU449	PENNSYLVANIA, COMMONWEALTH OF
62	851.8125	806.8125	Scranton	LACKAWANNA	PA	WPWU450	PENNSYLVANIA, COMMONWEALTH OF
62	851.8125	806.8125	Scranton	LACKAWANNA	PA	WPWU450	PENNSYLVANIA, COMMONWEALTH OF
82	852.0875	807.0875	Scranton	LACKAWANNA	PA	WPWU450	PENNSYLVANIA, COMMONWEALTH OF
82	852.0875	807.0875	Scranton	LACKAWANNA	PA	WPWU450	PENNSYLVANIA, COMMONWEALTH OF
101	852.3250	807.3250	MILLVILLE	COLUMBIA	PA	WPWU452	PENNSYLVANIA, COMMONWEALTH OF
101	852.3250	807.3250	MILLVILLE	COLUMBIA	PA	WPWU452	PENNSYLVANIA, COMMONWEALTH OF
223	853.9000	808.9000	MILLVILLE	COLUMBIA	PA	WPWU452	PENNSYLVANIA, COMMONWEALTH OF
223	853.9000	808.9000	MILLVILLE	COLUMBIA	PA	WPWU452	PENNSYLVANIA, COMMONWEALTH OF
50	851.6625	806.6625	CATAWISSA	COLUMBIA	PA	WPWU453	PENNSYLVANIA, COMMONWEALTH OF
50	851.6625	806.6625	CATAWISSA	COLUMBIA	PA	WPWU453	PENNSYLVANIA, COMMONWEALTH OF
109	852.4250	807.4250	CATAWISSA	COLUMBIA	PA	WPWU453	PENNSYLVANIA, COMMONWEALTH OF
109	852.4250	807.4250	CATAWISSA	COLUMBIA	PA	WPWU453	PENNSYLVANIA, COMMONWEALTH OF
215	853.8000	808.8000	CATAWISSA	COLUMBIA	PA	WPWU453	PENNSYLVANIA, COMMONWEALTH OF

COMMONWEALTH OF PENNSYLVANIA ALLOTMENTS

POST-REBANDING			LOCATION			LICENSEE	
CH. NO.	BASE TX	MOB. TX	CITY/SITE	COUNTY	ST	CALL SIGN	AGENCY
215	853.8000	808.8000	CATAWISSA	COLUMBIA	PA	WPWU453	PENNSYLVANIA, COMMONWEALTH OF
106	852.3875	807.3875	RICKETTS GLEN	LUZERNE	PA	WPWW352	PENNSYLVANIA, COMMONWEALTH OF
106	852.3875	807.3875	RICKETTS GLEN	LUZERNE	PA	WPWW352	PENNSYLVANIA, COMMONWEALTH OF
120	852.5875	807.5875	TANNERSVILLE	MONROE	PA	WPXJ721	PENNSYLVANIA, COMMONWEALTH OF
120	852.5875	807.5875	TANNERSVILLE	MONROE	PA	WPXJ721	PENNSYLVANIA, COMMONWEALTH OF
159	853.1000	808.1000	TANNERSVILLE	MONROE	PA	WPXJ721	PENNSYLVANIA, COMMONWEALTH OF
159	853.1000	808.1000	TANNERSVILLE	MONROE	PA	WPXJ721	PENNSYLVANIA, COMMONWEALTH OF
15	851.2000	806.2000	Dingmans Ferry	PIKE	PA	WPXJ722	PENNSYLVANIA, COMMONWEALTH OF
15	851.2000	806.2000	Dingmans Ferry	PIKE	PA	WPXJ722	PENNSYLVANIA, COMMONWEALTH OF
214	853.7875	808.7875	Dingmans Ferry	PIKE	PA	WPXJ722	PENNSYLVANIA, COMMONWEALTH OF
15	851.2000	806.2000	Orson	WAYNE	PA	WPXJ724	PENNSYLVANIA, COMMONWEALTH OF
15	851.2000	806.2000	Orson	WAYNE	PA	WPXJ724	PENNSYLVANIA, COMMONWEALTH OF
85	852.1250	807.1250	Orson	WAYNE	PA	WPXJ724	PENNSYLVANIA, COMMONWEALTH OF
85	852.1250	807.1250	Orson	WAYNE	PA	WPXJ724	PENNSYLVANIA, COMMONWEALTH OF
36	851.4625	806.4625	WEST CHESTER	CHESTER	PA	WPXJ725	PENNSYLVANIA, COMMONWEALTH OF
61	851.8000	806.8000	WEST CHESTER	CHESTER	PA	WPXJ725	PENNSYLVANIA, COMMONWEALTH OF
219	853.8500	808.8500	WEST CHESTER	CHESTER	PA	WPXJ725	PENNSYLVANIA, COMMONWEALTH OF
51	851.6750	806.6750	Oxford	CHESTER	PA	WPXJ726	PENNSYLVANIA, COMMONWEALTH OF
51	851.6750	806.6750	Oxford	CHESTER	PA	WPXJ726	PENNSYLVANIA, COMMONWEALTH OF
93	852.2250	807.2250	Oxford	CHESTER	PA	WPXJ726	PENNSYLVANIA, COMMONWEALTH OF
93	852.2250	807.2250	Oxford	CHESTER	PA	WPXJ726	PENNSYLVANIA, COMMONWEALTH OF
228	853.9625	808.9625	Oxford	CHESTER	PA	WPXJ726	PENNSYLVANIA, COMMONWEALTH OF
228	853.9625	808.9625	Oxford	CHESTER	PA	WPXJ726	PENNSYLVANIA, COMMONWEALTH OF
6	851.0875	806.0875	BRANDAMORE	CHESTER	PA	WPXJ727	PENNSYLVANIA, COMMONWEALTH OF
6	851.0875	806.0875	BRANDAMORE	CHESTER	PA	WPXJ727	PENNSYLVANIA, COMMONWEALTH OF
141	852.8500	807.8500	BRANDAMORE	CHESTER	PA	WPXJ727	PENNSYLVANIA, COMMONWEALTH OF
188	853.4625	808.4625	BRANDAMORE	CHESTER	PA	WPXJ727	PENNSYLVANIA, COMMONWEALTH OF
188	853.4625	808.4625	BRANDAMORE	CHESTER	PA	WPXJ727	PENNSYLVANIA, COMMONWEALTH OF
180	853.3625	808.3625	BOOTHWYN	DELAWARE	PA	WPXJ728	PENNSYLVANIA, COMMONWEALTH OF
180	853.3625	808.3625	BOOTHWYN	DELAWARE	PA	WPXJ728	PENNSYLVANIA, COMMONWEALTH OF
222	853.8875	808.8875	BOOTHWYN	DELAWARE	PA	WPXJ728	PENNSYLVANIA, COMMONWEALTH OF
222	853.8875	808.8875	BOOTHWYN	DELAWARE	PA	WPXJ728	PENNSYLVANIA, COMMONWEALTH OF
56	851.7375	806.7375	Bowmanstown	LEHIGH	PA	WPXJ740	PENNSYLVANIA, COMMONWEALTH OF
56	851.7375	806.7375	Bowmanstown	LEHIGH	PA	WPXJ740	PENNSYLVANIA, COMMONWEALTH OF
131	852.7250	807.7250	Bowmanstown	LEHIGH	PA	WPXJ740	PENNSYLVANIA, COMMONWEALTH OF
131	852.7250	807.7250	Bowmanstown	LEHIGH	PA	WPXJ740	PENNSYLVANIA, COMMONWEALTH OF
181	853.3750	808.3750	Bowmanstown	LEHIGH	PA	WPXJ740	PENNSYLVANIA, COMMONWEALTH OF
181	853.3750	808.3750	Bowmanstown	LEHIGH	PA	WPXJ740	PENNSYLVANIA, COMMONWEALTH OF
30	851.3875	806.3875	Wilkes-Barre	LUZERNE	PA	WPXJ744	PENNSYLVANIA, COMMONWEALTH OF
30	851.3875	806.3875	Wilkes-Barre	LUZERNE	PA	WPXJ744	PENNSYLVANIA, COMMONWEALTH OF
48	851.6375	806.6375	Wilkes-Barre	LUZERNE	PA	WPXJ744	PENNSYLVANIA, COMMONWEALTH OF
48	851.6375	806.6375	Wilkes-Barre	LUZERNE	PA	WPXJ744	PENNSYLVANIA, COMMONWEALTH OF
44	851.5875	806.5875	WATERVILLE	LYCOMING	PA	WPXJ747	PENNSYLVANIA, COMMONWEALTH OF
44	851.5875	806.5875	WATERVILLE	LYCOMING	PA	WPXJ747	PENNSYLVANIA, COMMONWEALTH OF
67	851.8750	806.8750	WATERVILLE	LYCOMING	PA	WPXJ747	PENNSYLVANIA, COMMONWEALTH OF
67	851.8750	806.8750	WATERVILLE	LYCOMING	PA	WPXJ747	PENNSYLVANIA, COMMONWEALTH OF
117	852.5500	807.5500	Mount Pocono	MONROE	PA	WPXJ750	PENNSYLVANIA, COMMONWEALTH OF

COMMONWEALTH OF PENNSYLVANIA ALLOTMENTS

POST-REBANDING			LOCATION			LICENSEE	
CH. NO.	BASE TX	MOB. TX	CITY/SITE	COUNTY	ST	CALL SIGN	AGENCY
117	852.5500	807.5500	Mount Pocono	MONROE	PA	WPXJ750	PENNSYLVANIA, COMMONWEALTH OF
178	853.3375	808.3375	Mount Pocono	MONROE	PA	WPXJ750	PENNSYLVANIA, COMMONWEALTH OF
178	853.3375	808.3375	Mount Pocono	MONROE	PA	WPXJ750	PENNSYLVANIA, COMMONWEALTH OF
170	853.2375	808.2375	Willow Grove	MONTGOMERY	PA	WPXJ755	PENNSYLVANIA, COMMONWEALTH OF
170	853.2375	808.2375	Willow Grove	MONTGOMERY	PA	WPXJ755	PENNSYLVANIA, COMMONWEALTH OF
200	853.6125	808.6125	Willow Grove	MONTGOMERY	PA	WPXJ755	PENNSYLVANIA, COMMONWEALTH OF
200	853.6125	808.6125	Willow Grove	MONTGOMERY	PA	WPXJ755	PENNSYLVANIA, COMMONWEALTH OF
224	853.9125	808.9125	Willow Grove	MONTGOMERY	PA	WPXJ755	PENNSYLVANIA, COMMONWEALTH OF
64	851.8375	806.8375	Pecks Pond	PIKE	PA	WPXJ761	PENNSYLVANIA, COMMONWEALTH OF
64	851.8375	806.8375	Pecks Pond	PIKE	PA	WPXJ761	PENNSYLVANIA, COMMONWEALTH OF
104	852.3625	807.3625	Pecks Pond	PIKE	PA	WPXJ761	PENNSYLVANIA, COMMONWEALTH OF
104	852.3625	807.3625	Pecks Pond	PIKE	PA	WPXJ761	PENNSYLVANIA, COMMONWEALTH OF
63	851.8250	806.8250	CANTON	SULLIVAN	PA	WPXJ768	PENNSYLVANIA, COMMONWEALTH OF
157	853.0750	808.0750	CANTON	SULLIVAN	PA	WPXJ768	PENNSYLVANIA, COMMONWEALTH OF
5	851.0750	806.0750	GATCHELLVILLE	YORK	PA	WPXJ769	PENNSYLVANIA, COMMONWEALTH OF
5	851.0750	806.0750	GATCHELLVILLE	YORK	PA	WPXJ769	PENNSYLVANIA, COMMONWEALTH OF
100	852.3125	807.3125	GATCHELLVILLE	YORK	PA	WPXJ769	PENNSYLVANIA, COMMONWEALTH OF
100	852.3125	807.3125	GATCHELLVILLE	YORK	PA	WPXJ769	PENNSYLVANIA, COMMONWEALTH OF
157	853.0750	808.0750	Shrewsbury	YORK	PA	WPXJ771	PENNSYLVANIA, COMMONWEALTH OF
157	853.0750	808.0750	Shrewsbury	YORK	PA	WPXJ771	PENNSYLVANIA, COMMONWEALTH OF
205	853.6750	808.6750	Shrewsbury	YORK	PA	WPXJ771	PENNSYLVANIA, COMMONWEALTH OF
205	853.6750	808.6750	Shrewsbury	YORK	PA	WPXJ771	PENNSYLVANIA, COMMONWEALTH OF
205	853.6750	808.6750	PINE GROVE	BERKS	PA	WPZS856	PENNSYLVANIA, COMMONWEALTH OF
205	853.6750	808.6750	PINE GROVE	BERKS	PA	WPZS856	PENNSYLVANIA, COMMONWEALTH OF
229	853.9750	808.9750	UPPER BLACK EDDY	BUCKS	PA	WQCB995	PENNSYLVANIA, COMMONWEALTH OF
229	853.9750	808.9750	UPPER BLACK EDDY	BUCKS	PA	WQCB995	PENNSYLVANIA, COMMONWEALTH OF
128	852.6875	807.6875	WEST ROCKHILL TOWNSH	BUCKS	PA	WQCB998	PENNSYLVANIA, COMMONWEALTH OF
90	852.1875	807.1875	Penndel	BUCKS	PA	WQCC360	PENNSYLVANIA, COMMONWEALTH OF
90	852.1875	807.1875	Penndel	BUCKS	PA	WQCC360	PENNSYLVANIA, COMMONWEALTH OF
202	853.6375	808.6375	Penndel	BUCKS	PA	WQCC360	PENNSYLVANIA, COMMONWEALTH OF
202	853.6375	808.6375	Penndel	BUCKS	PA	WQCC360	PENNSYLVANIA, COMMONWEALTH OF
229	853.9750	808.9750	DANIELSVILLE	NORTHAMPTON	PA	WQCC361	PENNSYLVANIA, COMMONWEALTH OF
229	853.9750	808.9750	DANIELSVILLE	NORTHAMPTON	PA	WQCC361	PENNSYLVANIA, COMMONWEALTH OF
37	851.4750	806.4750	HAZELTON	LUZERNE	PA	WQCC362	PENNSYLVANIA, COMMONWEALTH OF
37	851.4750	806.4750	HAZELTON	LUZERNE	PA	WQCC362	PENNSYLVANIA, COMMONWEALTH OF
59	851.7750	806.7750	GULPH MILLS	MONTGOMERY	PA	WQCC364	PENNSYLVANIA, COMMONWEALTH OF
59	851.7750	806.7750	GULPH MILLS	MONTGOMERY	PA	WQCC364	PENNSYLVANIA, COMMONWEALTH OF
227	853.9500	808.9500	Horsham	MONTGOMERY	PA	WQCC365	PENNSYLVANIA, COMMONWEALTH OF
227	853.9500	808.9500	Horsham	MONTGOMERY	PA	WQCC365	PENNSYLVANIA, COMMONWEALTH OF
180	853.3625	808.3625	PHILADELPHIA	PHILADELPHIA	PA	WQCC366	PENNSYLVANIA, COMMONWEALTH OF
180	853.3625	808.3625	PHILADELPHIA	PHILADELPHIA	PA	WQCC366	PENNSYLVANIA, COMMONWEALTH OF
157	853.0750	808.0750	JEFFERSON	YORK	PA	WQCC367	PENNSYLVANIA, COMMONWEALTH OF
172	853.2625	808.2625	JEFFERSON	YORK	PA	WQCC367	PENNSYLVANIA, COMMONWEALTH OF
128	852.6875	807.6875	GRADYVILLE	DELAWARE	PA	WQCC368	PENNSYLVANIA, COMMONWEALTH OF
166	853.1875	808.1875	BROOMALL	DELAWARE	PA	WQCC369	PENNSYLVANIA, COMMONWEALTH OF
219	853.8500	808.8500	LANCASTER	LANCASTER	PA	WQCC370	PENNSYLVANIA, COMMONWEALTH OF
14	851.1875	806.1875	INDIANTOWN GAP	LEBANON	PA	WQCC371	PENNSYLVANIA, COMMONWEALTH OF

COMMONWEALTH OF PENNSYLVANIA ALLOTMENTS

POST-REBANDING			LOCATION			LICENSEE	
CH. NO.	BASE TX	MOB. TX	CITY/SITE	COUNTY	ST	CALL SIGN	AGENCY
14	851.1875	806.1875	INDIANTOWN GAP	LEBANON	PA	WQCC371	PENNSYLVANIA, COMMONWEALTH OF
75	851.9750	806.9750	COPLAY	LEHIGH	PA	WQCC372	PENNSYLVANIA, COMMONWEALTH OF
75	851.9750	806.9750	COPLAY	LEHIGH	PA	WQCC372	PENNSYLVANIA, COMMONWEALTH OF
188	853.4625	808.4625	LEBANON	LEBANON	PA	WQCC373	PENNSYLVANIA, COMMONWEALTH OF
188	853.4625	808.4625	LEBANON	LEBANON	PA	WQCC373	PENNSYLVANIA, COMMONWEALTH OF
110	852.4375	807.4375	SEIBERLINGVILLE	LEHIGH	PA	WQCC374	PENNSYLVANIA, COMMONWEALTH OF
110	852.4375	807.4375	SEIBERLINGVILLE	LEHIGH	PA	WQCC374	PENNSYLVANIA, COMMONWEALTH OF
90	852.1875	807.1875	KEARNSVILLE	LEHIGH	PA	WQCC375	PENNSYLVANIA, COMMONWEALTH OF
90	852.1875	807.1875	KEARNSVILLE	LEHIGH	PA	WQCC375	PENNSYLVANIA, COMMONWEALTH OF
133	852.7500	807.7500	HONEYBROOK	CHESTER	PA	WQCC376	PENNSYLVANIA, COMMONWEALTH OF
133	852.7500	807.7500	HONEYBROOK	CHESTER	PA	WQCC376	PENNSYLVANIA, COMMONWEALTH OF
227	853.9500	808.9500	COATSVILLE	CHESTER	PA	WQCC377	PENNSYLVANIA, COMMONWEALTH OF
90	852.1875	807.1875	KEMBLESVILLE	CHESTER	PA	WQCC378	PENNSYLVANIA, COMMONWEALTH OF
90	852.1875	807.1875	KEMBLESVILLE	CHESTER	PA	WQCC378	PENNSYLVANIA, COMMONWEALTH OF
110	852.4375	807.4375	HARRISBURG	DAUPHIN	PA	WQCC380	PENNSYLVANIA, COMMONWEALTH OF
110	852.4375	807.4375	HARRISBURG	DAUPHIN	PA	WQCC380	PENNSYLVANIA, COMMONWEALTH OF
57	851.7500	806.7500	WILLIAMSTOWN	DAUPHIN	PA	WQCC381	PENNSYLVANIA, COMMONWEALTH OF
57	851.7500	806.7500	WILLIAMSTOWN	DAUPHIN	PA	WQCC381	PENNSYLVANIA, COMMONWEALTH OF
126	852.6625	807.6625	WICONISCO	DAUPHIN	PA	WQCC382	PENNSYLVANIA, COMMONWEALTH OF
126	852.6625	807.6625	WICONISCO	DAUPHIN	PA	WQCC382	PENNSYLVANIA, COMMONWEALTH OF
166	853.1875	808.1875	WICONISCO	DAUPHIN	PA	WQCC382	PENNSYLVANIA, COMMONWEALTH OF
166	853.1875	808.1875	WICONISCO	DAUPHIN	PA	WQCC382	PENNSYLVANIA, COMMONWEALTH OF
103	852.3500	807.3500	middletown	DAUPHIN	PA	WQCC383	PENNSYLVANIA, COMMONWEALTH OF
28	851.3625	806.3625	MIDDLETOWN	DAUPHIN	PA	WQCC384	PENNSYLVANIA, COMMONWEALTH OF
28	851.3625	806.3625	MIDDLETOWN	DAUPHIN	PA	WQCC384	PENNSYLVANIA, COMMONWEALTH OF
65	851.8500	806.8500	POTTSVILLE	SCHUYLKILL	PA	WQCC385	PENNSYLVANIA, COMMONWEALTH OF
65	851.8500	806.8500	POTTSVILLE	SCHUYLKILL	PA	WQCC385	PENNSYLVANIA, COMMONWEALTH OF
98	852.2875	807.2875	BUCKINGHAM	BUCKS	PA	WQCC880	PENNSYLVANIA, COMMONWEALTH OF
98	852.2875	807.2875	BUCKINGHAM	BUCKS	PA	WQCC880	PENNSYLVANIA, COMMONWEALTH OF
200	853.6125	808.6125	YARDLEY	BUCKS	PA	WQCD692	PENNSYLVANIA, COMMONWEALTH OF
150	852.9625	807.9625	Williamsport	Lycoming	PA	WQDG436	PENNSYLVANIA, COMMONWEALTH OF
76	851.9875	806.9875	Harrisburg	Dauphin	PA	WQGH938	PENNSYLVANIA, COMMONWEALTH OF
76	851.9875	806.9875	Harrisburg	DAUPHIN	PA	WQGH938	PENNSYLVANIA, COMMONWEALTH OF
79	852.0500	807.0500	Harrisburg	Dauphin	PA	WQGH938	PENNSYLVANIA, COMMONWEALTH OF
79	852.0500	807.0500	Harrisburg	DAUPHIN	PA	WQGH938	PENNSYLVANIA, COMMONWEALTH OF
85	852.1250	807.1250	Hershey	DAUPHIN	PA	WQGH938	PENNSYLVANIA, COMMONWEALTH OF
85	852.1250	807.1250	Hershey	Dauphin	PA	WQGH938	PENNSYLVANIA, COMMONWEALTH OF
132	852.7375	807.7375	Harrisburg	DAUPHIN	PA	WQGH938	PENNSYLVANIA, COMMONWEALTH OF
132	852.7375	807.7375	Harrisburg	Dauphin	PA	WQGH938	PENNSYLVANIA, COMMONWEALTH OF
146	852.9125	807.9125	Dauphin	DAUPHIN	PA	WQGH938	PENNSYLVANIA, COMMONWEALTH OF
146	852.9125	807.9125	Dauphin	Dauphin	PA	WQGH938	PENNSYLVANIA, COMMONWEALTH OF
159	853.1000	808.1000	Harrisburg	Dauphin	PA	WQGH938	PENNSYLVANIA, COMMONWEALTH OF
159	853.1000	808.1000	Harrisburg	DAUPHIN	PA	WQGH938	PENNSYLVANIA, COMMONWEALTH OF
93	852.2250	807.2250	Harrisburg	Dauphin	PA	WQGH939	PENNSYLVANIA, COMMONWEALTH OF
93	852.2250	807.2250	Harrisburg	DAUPHIN	PA	WQGH939	PENNSYLVANIA, COMMONWEALTH OF
142	852.8625	807.8625	Harrisburg	DAUPHIN	PA	WQGH939	PENNSYLVANIA, COMMONWEALTH OF
142	852.8625	807.8625	Harrisburg	Dauphin	PA	WQGH939	PENNSYLVANIA, COMMONWEALTH OF

COMMONWEALTH OF PENNSYLVANIA ALLOTMENTS

POST-REBANDING			LOCATION			LICENSEE	
CH. NO.	BASE TX	MOB. TX	CITY/SITE	COUNTY	ST	CALL SIGN	AGENCY
149	852.9500	807.9500	Harrisburg	Dauphin	PA	WQGH939	PENNSYLVANIA, COMMONWEALTH OF
149	852.9500	807.9500	Harrisburg	DAUPHIN	PA	WQGH939	PENNSYLVANIA, COMMONWEALTH OF
171	853.2500	808.2500	Harrisburg	DAUPHIN	PA	WQGH939	PENNSYLVANIA, COMMONWEALTH OF
171	853.2500	808.2500	Harrisburg	Dauphin	PA	WQGH939	PENNSYLVANIA, COMMONWEALTH OF
205	853.6750	808.6750	Harrisburg	DAUPHIN	PA	WQGH939	PENNSYLVANIA, COMMONWEALTH OF
205	853.6750	808.6750	Harrisburg	Dauphin	PA	WQGH939	PENNSYLVANIA, COMMONWEALTH OF
229	853.9750	808.9750	Harrisburg	Dauphin	PA	WQGH939	PENNSYLVANIA, COMMONWEALTH OF
229	853.9750	808.9750	Harrisburg	DAUPHIN	PA	WQGH939	PENNSYLVANIA, COMMONWEALTH OF
11	851.1500	806.1500	Lewisville	Chester	PA	WQGH992	PENNSYLVANIA, COMMONWEALTH OF
11	851.1500	806.1500	Lewisville	CHESTER	PA	WQGH992	PENNSYLVANIA, COMMONWEALTH OF
32	851.4125	806.4125	Oxford	CHESTER	PA	WQGH992	PENNSYLVANIA, COMMONWEALTH OF
32	851.4125	806.4125	Oxford	Chester	PA	WQGH992	PENNSYLVANIA, COMMONWEALTH OF
70	851.9125	806.9125	Oxford	CHESTER	PA	WQGH992	PENNSYLVANIA, COMMONWEALTH OF
70	851.9125	806.9125	Oxford	Chester	PA	WQGH992	PENNSYLVANIA, COMMONWEALTH OF
116	852.5375	807.5375	Cochranville	CHESTER	PA	WQGH992	PENNSYLVANIA, COMMONWEALTH OF
116	852.5375	807.5375	Cochranville	Chester	PA	WQGH992	PENNSYLVANIA, COMMONWEALTH OF
195	853.5500	808.5500	Avondale	CHESTER	PA	WQGH992	PENNSYLVANIA, COMMONWEALTH OF
195	853.5500	808.5500	Avondale	Chester	PA	WQGH992	PENNSYLVANIA, COMMONWEALTH OF
210	853.7375	808.7375	COVENTRYVILLE	Chester	PA	WQGH992	PENNSYLVANIA, COMMONWEALTH OF
210	853.7375	808.7375	COVENTRYVILLE	CHESTER	PA	WQGH992	PENNSYLVANIA, COMMONWEALTH OF
16	851.2125	806.2125	Harrisburg	DAUPHIN	PA	WQGI292	PENNSYLVANIA, COMMONWEALTH OF
16	851.2125	806.2125	Harrisburg	Dauphin	PA	WQGI292	PENNSYLVANIA, COMMONWEALTH OF
48	851.6375	806.6375	Tower City	Lebanon	PA	WQGI292	PENNSYLVANIA, COMMONWEALTH OF
48	851.6375	806.6375	Tower City	LEBANON	PA	WQGI292	PENNSYLVANIA, COMMONWEALTH OF
105	852.3750	807.3750	Timber Hills	Lebanon	PA	WQGI292	PENNSYLVANIA, COMMONWEALTH OF
105	852.3750	807.3750	Timber Hills	LEBANON	PA	WQGI292	PENNSYLVANIA, COMMONWEALTH OF
114	852.4875	807.4875	Robeson	Lebanon	PA	WQGI292	PENNSYLVANIA, COMMONWEALTH OF
114	852.4875	807.4875	Robeson	LEBANON	PA	WQGI292	PENNSYLVANIA, COMMONWEALTH OF
164	853.1625	808.1625	Jonestown	Lebanon	PA	WQGI292	PENNSYLVANIA, COMMONWEALTH OF
164	853.1625	808.1625	Jonestown	LEBANON	PA	WQGI292	PENNSYLVANIA, COMMONWEALTH OF
175	853.3000	808.3000	Harrisburg	Dauphin	PA	WQGI292	PENNSYLVANIA, COMMONWEALTH OF
175	853.3000	808.3000	Harrisburg	DAUPHIN	PA	WQGI292	PENNSYLVANIA, COMMONWEALTH OF
51	851.6750	806.6750	Loganville	YORK	PA	WQGI293	PENNSYLVANIA, COMMONWEALTH OF
51	851.6750	806.6750	Loganville	York	PA	WQGI293	PENNSYLVANIA, COMMONWEALTH OF
74	851.9625	806.9625	York	YORK	PA	WQGI293	PENNSYLVANIA, COMMONWEALTH OF
74	851.9625	806.9625	York	York	PA	WQGI293	PENNSYLVANIA, COMMONWEALTH OF
97	852.2750	807.2750	Paradise	Lancaster	PA	WQGI293	PENNSYLVANIA, COMMONWEALTH OF
97	852.2750	807.2750	Paradise	LANCASTER	PA	WQGI293	PENNSYLVANIA, COMMONWEALTH OF
125	852.6500	807.6500	Drumore	Lancaster	PA	WQGI293	PENNSYLVANIA, COMMONWEALTH OF
125	852.6500	807.6500	Drumore	LANCASTER	PA	WQGI293	PENNSYLVANIA, COMMONWEALTH OF
141	852.8500	807.8500	NEW BRIDGEVILLE	YORK	PA	WQGI293	PENNSYLVANIA, COMMONWEALTH OF
141	852.8500	807.8500	NEW BRIDGEVILLE	York	PA	WQGI293	PENNSYLVANIA, COMMONWEALTH OF
188	853.4625	808.4625	Holtwood	LANCASTER	PA	WQGI293	PENNSYLVANIA, COMMONWEALTH OF
188	853.4625	808.4625	Holtwood	Lancaster	PA	WQGI293	PENNSYLVANIA, COMMONWEALTH OF
40	851.5375	806.5375	Lancaster	LANCASTER	PA	WQGI294	PENNSYLVANIA, COMMONWEALTH OF
40	851.5375	806.5375	Lancaster	Lancaster	PA	WQGI294	PENNSYLVANIA, COMMONWEALTH OF
90	852.1875	807.1875	NEWTOWN SQUARE	Delaware	PA	WQGI294	PENNSYLVANIA, COMMONWEALTH OF

COMMONWEALTH OF PENNSYLVANIA ALLOTMENTS

POST-REBANDING			LOCATION			LICENSEE	
CH. NO.	BASE TX	MOB. TX	CITY/SITE	COUNTY	ST	CALL SIGN	AGENCY
90	852.1875	807.1875	NEWTOWN SQUARE	DELAWARE	PA	WQGI294	PENNSYLVANIA, COMMONWEALTH OF
131	852.7250	807.7250	Philadelphia	PHILADELPHIA	PA	WQGI294	PENNSYLVANIA, COMMONWEALTH OF
131	852.7250	807.7250	Philadelphia	Philadelphia	PA	WQGI294	PENNSYLVANIA, COMMONWEALTH OF
200	853.6125	808.6125	CONCORDVILLE	Delaware	PA	WQGI294	PENNSYLVANIA, COMMONWEALTH OF
200	853.6125	808.6125	CONCORDVILLE	DELAWARE	PA	WQGI294	PENNSYLVANIA, COMMONWEALTH OF
210	853.7375	808.7375	Media	DELAWARE	PA	WQGI294	PENNSYLVANIA, COMMONWEALTH OF
210	853.7375	808.7375	Media	Delaware	PA	WQGI294	PENNSYLVANIA, COMMONWEALTH OF
221	853.8750	808.8750	Philadelphia	PHILADELPHIA	PA	WQGI294	PENNSYLVANIA, COMMONWEALTH OF
221	853.8750	808.8750	Philadelphia	Philadelphia	PA	WQGI294	PENNSYLVANIA, COMMONWEALTH OF
20	851.2625	806.2625	MAHANOY	Schuylkill	PA	WQGI295	PENNSYLVANIA, COMMONWEALTH OF
20	851.2625	806.2625	MAHANOY	SCHUYLKILL	PA	WQGI295	PENNSYLVANIA, COMMONWEALTH OF
60	851.7875	806.7875	Kempton	Berks	PA	WQGI295	PENNSYLVANIA, COMMONWEALTH OF
75	851.9750	806.9750	Fort Washington	MONTGOMERY	PA	WQGI295	PENNSYLVANIA, COMMONWEALTH OF
75	851.9750	806.9750	Fort Washington	Montgomery	PA	WQGI295	PENNSYLVANIA, COMMONWEALTH OF
102	852.3375	807.3375	Allentown	LEHIGH	PA	WQGI295	PENNSYLVANIA, COMMONWEALTH OF
102	852.3375	807.3375	Allentown	Lehigh	PA	WQGI295	PENNSYLVANIA, COMMONWEALTH OF
117	852.5500	807.5500	Kempton	BERKS	PA	WQGI295	PENNSYLVANIA, COMMONWEALTH OF
171	853.2500	808.2500	MAHANOY	SCHUYLKILL	PA	WQGI295	PENNSYLVANIA, COMMONWEALTH OF
171	853.2500	808.2500	MAHANOY	Schuylkill	PA	WQGI295	PENNSYLVANIA, COMMONWEALTH OF
180	853.3625	808.3625	Pottstown	Montgomery	PA	WQGI295	PENNSYLVANIA, COMMONWEALTH OF
180	853.3625	808.3625	Pottstown	MONTGOMERY	PA	WQGI295	PENNSYLVANIA, COMMONWEALTH OF
202	853.6375	808.6375	Allentown	LEHIGH	PA	WQGI295	PENNSYLVANIA, COMMONWEALTH OF
224	853.9125	808.9125	Plymouth Meeting	MONTGOMERY	PA	WQGI295	PENNSYLVANIA, COMMONWEALTH OF
224	853.9125	808.9125	Plymouth Meeting	Montgomery	PA	WQGI295	PENNSYLVANIA, COMMONWEALTH OF
45	851.6000	806.6000	Hegins	Schuylkill	PA	WQGI296	PENNSYLVANIA, COMMONWEALTH OF
45	851.6000	806.6000	Hegins	SCHUYLKILL	PA	WQGI296	PENNSYLVANIA, COMMONWEALTH OF
74	851.9625	806.9625	Pitman	Schuylkill	PA	WQGI296	PENNSYLVANIA, COMMONWEALTH OF
74	851.9625	806.9625	Pitman	SCHUYLKILL	PA	WQGI296	PENNSYLVANIA, COMMONWEALTH OF
84	852.1125	807.1125	Ringtown	Schuylkill	PA	WQGI296	PENNSYLVANIA, COMMONWEALTH OF
84	852.1125	807.1125	Ringtown	SCHUYLKILL	PA	WQGI296	PENNSYLVANIA, COMMONWEALTH OF
148	852.9375	807.9375	Tamaqua	Schuylkill	PA	WQGI296	PENNSYLVANIA, COMMONWEALTH OF
148	852.9375	807.9375	Tamaqua	SCHUYLKILL	PA	WQGI296	PENNSYLVANIA, COMMONWEALTH OF
168	853.2125	808.2125	Ashland	SCHUYLKILL	PA	WQGI296	PENNSYLVANIA, COMMONWEALTH OF
168	853.2125	808.2125	Ashland	Schuylkill	PA	WQGI296	PENNSYLVANIA, COMMONWEALTH OF
186	853.4375	808.4375	Pottsville	SCHUYLKILL	PA	WQGI296	PENNSYLVANIA, COMMONWEALTH OF
186	853.4375	808.4375	Pottsville	Schuylkill	PA	WQGI296	PENNSYLVANIA, COMMONWEALTH OF
32	851.4125	806.4125	Shamokin	Northumberland	PA	WQGI298	PENNSYLVANIA, COMMONWEALTH OF
32	851.4125	806.4125	Shamokin	NORTHUMBERLAND	PA	WQGI298	PENNSYLVANIA, COMMONWEALTH OF
150	852.9625	807.9625	Williamsport	LYCOMING	PA	WQGI298	PENNSYLVANIA, COMMONWEALTH OF
150	852.9625	807.9625	Williamsport	Lycoming	PA	WQGI298	PENNSYLVANIA, COMMONWEALTH OF
173	853.2750	808.2750	Portland	NORTHAMPTON	PA	WQGI298	PENNSYLVANIA, COMMONWEALTH OF
173	853.2750	808.2750	Portland	Northampton	PA	WQGI298	PENNSYLVANIA, COMMONWEALTH OF
183	853.4000	808.4000	Nesquehoning	Carbon	PA	WQGI298	PENNSYLVANIA, COMMONWEALTH OF
183	853.4000	808.4000	Nesquehoning	CARBON	PA	WQGI298	PENNSYLVANIA, COMMONWEALTH OF
221	853.8750	808.8750	Saylorsburg	NORTHAMPTON	PA	WQGI298	PENNSYLVANIA, COMMONWEALTH OF
221	853.8750	808.8750	Saylorsburg	Northampton	PA	WQGI298	PENNSYLVANIA, COMMONWEALTH OF
229	853.9750	808.9750	Danielsville	CARBON	PA	WQGI298	PENNSYLVANIA, COMMONWEALTH OF

COMMONWEALTH OF PENNSYLVANIA ALLOTMENTS

POST-REBANDING			LOCATION			LICENSEE	
CH. NO.	BASE TX	MOB. TX	CITY/SITE	COUNTY	ST	CALL SIGN	AGENCY
229	853.9750	808.9750	Danielsville	Carbon	PA	WQGI298	PENNSYLVANIA, COMMONWEALTH OF
27	851.3500	806.3500	New Hope	Bucks	PA	WQGI299	PENNSYLVANIA, COMMONWEALTH OF
27	851.3500	806.3500	New Hope	BUCKS	PA	WQGI299	PENNSYLVANIA, COMMONWEALTH OF
70	851.9125	806.9125	Newtown	Bucks	PA	WQGI299	PENNSYLVANIA, COMMONWEALTH OF
70	851.9125	806.9125	Newtown	BUCKS	PA	WQGI299	PENNSYLVANIA, COMMONWEALTH OF
110	852.4375	807.4375	Doylestown	BUCKS	PA	WQGI299	PENNSYLVANIA, COMMONWEALTH OF
110	852.4375	807.4375	Doylestown	Bucks	PA	WQGI299	PENNSYLVANIA, COMMONWEALTH OF
146	852.9125	807.9125	Bethlehem	Northampton	PA	WQGI299	PENNSYLVANIA, COMMONWEALTH OF
146	852.9125	807.9125	Bethlehem	NORTHAMPTON	PA	WQGI299	PENNSYLVANIA, COMMONWEALTH OF
180	853.3625	808.3625	Point Pleasant	BUCKS	PA	WQGI299	PENNSYLVANIA, COMMONWEALTH OF
180	853.3625	808.3625	Point Pleasant	Bucks	PA	WQGI299	PENNSYLVANIA, COMMONWEALTH OF
224	853.9125	808.9125	Upper Black Eddy	Bucks	PA	WQGI299	PENNSYLVANIA, COMMONWEALTH OF
224	853.9125	808.9125	Upper Black Eddy	BUCKS	PA	WQGI299	PENNSYLVANIA, COMMONWEALTH OF
8	851.1125	806.1125	West Pittston	LUZERNE	PA	WQGI300	PENNSYLVANIA, COMMONWEALTH OF
8	851.1125	806.1125	West Pittston	Luzerne	PA	WQGI300	PENNSYLVANIA, COMMONWEALTH OF
76	851.9875	806.9875	Sweet Valley	Luzerne	PA	WQGI300	PENNSYLVANIA, COMMONWEALTH OF
76	851.9875	806.9875	Sweet Valley	LUZERNE	PA	WQGI300	PENNSYLVANIA, COMMONWEALTH OF
163	853.1500	808.1500	Tunkhannock	WYOMING	PA	WQGI300	PENNSYLVANIA, COMMONWEALTH OF
163	853.1500	808.1500	Tunkhannock	Wyoming	PA	WQGI300	PENNSYLVANIA, COMMONWEALTH OF
176	853.3125	808.3125	Newfoundland	WAYNE	PA	WQGI300	PENNSYLVANIA, COMMONWEALTH OF
176	853.3125	808.3125	Newfoundland	Wayne	PA	WQGI300	PENNSYLVANIA, COMMONWEALTH OF
191	853.5000	808.5000	HARVEYS LAKE	LUZERNE	PA	WQGI300	PENNSYLVANIA, COMMONWEALTH OF
191	853.5000	808.5000	HARVEYS LAKE	Luzerne	PA	WQGI300	PENNSYLVANIA, COMMONWEALTH OF
195	853.5500	808.5500	Newfoundland	WAYNE	PA	WQGI300	PENNSYLVANIA, COMMONWEALTH OF
195	853.5500	808.5500	Newfoundland	Wayne	PA	WQGI300	PENNSYLVANIA, COMMONWEALTH OF
198	853.5875	808.5875	Tunkhannock	Wyoming	PA	WQGI300	PENNSYLVANIA, COMMONWEALTH OF
198	853.5875	808.5875	Tunkhannock	WYOMING	PA	WQGI300	PENNSYLVANIA, COMMONWEALTH OF
218	853.8375	808.8375	Newfoundland	Wayne	PA	WQGI300	PENNSYLVANIA, COMMONWEALTH OF
218	853.8375	808.8375	Newfoundland	WAYNE	PA	WQGI300	PENNSYLVANIA, COMMONWEALTH OF
222	853.8875	808.8875	Starlight	Wayne	PA	WQGI300	PENNSYLVANIA, COMMONWEALTH OF
222	853.8875	808.8875	Starlight	WAYNE	PA	WQGI300	PENNSYLVANIA, COMMONWEALTH OF
64	851.8375	806.8375	Kingsley	SUSQUEHANNA	PA	WQGI372	PENNSYLVANIA, COMMONWEALTH OF
64	851.8375	806.8375	Kingsley	Susquehanna	PA	WQGI372	PENNSYLVANIA, COMMONWEALTH OF
97	852.2750	807.2750	Montrose	Susquehanna	PA	WQGI372	PENNSYLVANIA, COMMONWEALTH OF
97	852.2750	807.2750	Montrose	SUSQUEHANNA	PA	WQGI372	PENNSYLVANIA, COMMONWEALTH OF
181	853.3750	808.3750	New Milford	Susquehanna	PA	WQGI372	PENNSYLVANIA, COMMONWEALTH OF
181	853.3750	808.3750	New Milford	SUSQUEHANNA	PA	WQGI372	PENNSYLVANIA, COMMONWEALTH OF
196	853.5625	808.5625	Warren Center	Bradford	PA	WQGI372	PENNSYLVANIA, COMMONWEALTH OF
196	853.5625	808.5625	Warren Center	BRADFORD	PA	WQGI372	PENNSYLVANIA, COMMONWEALTH OF
218	853.8375	808.8375	Kingsley	SUSQUEHANNA	PA	WQGI372	PENNSYLVANIA, COMMONWEALTH OF
218	853.8375	808.8375	Kingsley	Susquehanna	PA	WQGI372	PENNSYLVANIA, COMMONWEALTH OF
60	851.7875	806.7875	SUMMIT STATION	SCHUYLKILL	PA	WQGN354	PENNSYLVANIA, COMMONWEALTH OF
60	851.7875	806.7875	SUMMIT STATION	Schuylkill	PA	WQGN354	PENNSYLVANIA, COMMONWEALTH OF
164	853.1625	808.1625	Great Bend	SUSQUEHANNA	PA	WQGN354	PENNSYLVANIA, COMMONWEALTH OF
164	853.1625	808.1625	Great Bend	Susquehanna	PA	WQGN354	PENNSYLVANIA, COMMONWEALTH OF
217	853.8250	808.8250	Toughkenamom	CHESTER	PA	WQGN354	PENNSYLVANIA, COMMONWEALTH OF
217	853.8250	808.8250	Toughkenamom	Chester	PA	WQGN354	PENNSYLVANIA, COMMONWEALTH OF

COMMONWEALTH OF PENNSYLVANIA ALLOTMENTS

POST-REBANDING			LOCATION			LICENSEE	
CH. NO.	BASE TX	MOB. TX	CITY/SITE	COUNTY	ST	CALL SIGN	AGENCY
12	851.1625	806.1625	Quakertown	Bucks	PA	WQGN961	PENNSYLVANIA, COMMONWEALTH OF
12	851.1625	806.1625	Quakertown	BUCKS	PA	WQGN961	PENNSYLVANIA, COMMONWEALTH OF
72	851.9375	806.9375	BALLY	BERKS	PA	WQGN961	PENNSYLVANIA, COMMONWEALTH OF
72	851.9375	806.9375	BALLY	Berks	PA	WQGN961	PENNSYLVANIA, COMMONWEALTH OF
116	852.5375	807.5375	WEST ROCKHILL TOWNSH	Bucks	PA	WQGN961	PENNSYLVANIA, COMMONWEALTH OF
116	852.5375	807.5375	WEST ROCKHILL TOWNSH	BUCKS	PA	WQGN961	PENNSYLVANIA, COMMONWEALTH OF
121	852.6000	807.6000	Yardley	Bucks	PA	WQGN961	PENNSYLVANIA, COMMONWEALTH OF
121	852.6000	807.6000	Yardley	BUCKS	PA	WQGN961	PENNSYLVANIA, COMMONWEALTH OF
165	853.1750	808.1750	Port Clinton	BERKS	PA	WQGN961	PENNSYLVANIA, COMMONWEALTH OF
165	853.1750	808.1750	Port Clinton	Berks	PA	WQGN961	PENNSYLVANIA, COMMONWEALTH OF
197	853.5750	808.5750	BALLY	BERKS	PA	WQGN961	PENNSYLVANIA, COMMONWEALTH OF
197	853.5750	808.5750	BALLY	Berks	PA	WQGN961	PENNSYLVANIA, COMMONWEALTH OF
205	853.6750	808.6750	Quakertown	Bucks	PA	WQGN961	PENNSYLVANIA, COMMONWEALTH OF
205	853.6750	808.6750	Quakertown	BUCKS	PA	WQGN961	PENNSYLVANIA, COMMONWEALTH OF
217	853.8250	808.8250	READING	BERKS	PA	WQGN961	PENNSYLVANIA, COMMONWEALTH OF
217	853.8250	808.8250	READING	Berks	PA	WQGN961	PENNSYLVANIA, COMMONWEALTH OF
72	851.9375	806.9375	WEST CHESTER	CHESTER	PA	WQGN962	PENNSYLVANIA, COMMONWEALTH OF
72	851.9375	806.9375	WEST CHESTER	Chester	PA	WQGN962	PENNSYLVANIA, COMMONWEALTH OF
121	852.6000	807.6000	WEST CHESTER	CHESTER	PA	WQGN962	PENNSYLVANIA, COMMONWEALTH OF
121	852.6000	807.6000	WEST CHESTER	Chester	PA	WQGN962	PENNSYLVANIA, COMMONWEALTH OF
146	852.9125	807.9125	WEST CHESTER	CHESTER	PA	WQGN962	PENNSYLVANIA, COMMONWEALTH OF
146	852.9125	807.9125	WEST CHESTER	Chester	PA	WQGN962	PENNSYLVANIA, COMMONWEALTH OF
154	853.0375	808.0375	Coatsville	CHESTER	PA	WQGN962	PENNSYLVANIA, COMMONWEALTH OF
154	853.0375	808.0375	Coatsville	Chester	PA	WQGN962	PENNSYLVANIA, COMMONWEALTH OF
193	853.5250	808.5250	Morgantown	Chester	PA	WQGN962	PENNSYLVANIA, COMMONWEALTH OF
193	853.5250	808.5250	Morgantown	CHESTER	PA	WQGN962	PENNSYLVANIA, COMMONWEALTH OF
219	853.8500	808.8500	Brandamore	Chester	PA	WQGN962	PENNSYLVANIA, COMMONWEALTH OF
219	853.8500	808.8500	Brandamore	CHESTER	PA	WQGN962	PENNSYLVANIA, COMMONWEALTH OF
29	851.3750	806.3750	REESERS SUMMIT	York	PA	WQGN963	PENNSYLVANIA, COMMONWEALTH OF
93	852.2250	807.2250	HANOVER	York	PA	WQGN963	PENNSYLVANIA, COMMONWEALTH OF
93	852.2250	807.2250	HANOVER	YORK	PA	WQGN963	PENNSYLVANIA, COMMONWEALTH OF
143	852.8750	807.8750	Harrisburg	Dauphin	PA	WQGN963	PENNSYLVANIA, COMMONWEALTH OF
143	852.8750	807.8750	Harrisburg	DAUPHIN	PA	WQGN963	PENNSYLVANIA, COMMONWEALTH OF
180	853.3625	808.3625	REESERS SUMMIT	York	PA	WQGN963	PENNSYLVANIA, COMMONWEALTH OF
180	853.3625	808.3625	REESERS SUMMIT	YORK	PA	WQGN963	PENNSYLVANIA, COMMONWEALTH OF
195	853.5500	808.5500	Harrisburg	Dauphin	PA	WQGN963	PENNSYLVANIA, COMMONWEALTH OF
21	851.2750	806.2750	Honesdale	WAYNE	PA	WQGN968	PENNSYLVANIA, COMMONWEALTH OF
21	851.2750	806.2750	Honesdale	Wayne	PA	WQGN968	PENNSYLVANIA, COMMONWEALTH OF
53	851.7000	806.7000	Union Dale	SUSQUEHANNA	PA	WQGN968	PENNSYLVANIA, COMMONWEALTH OF
53	851.7000	806.7000	Union Dale	Susquehanna	PA	WQGN968	PENNSYLVANIA, COMMONWEALTH OF
127	852.6750	807.6750	Canton	BRADFORD	PA	WQGN968	PENNSYLVANIA, COMMONWEALTH OF
127	852.6750	807.6750	Canton	Bradford	PA	WQGN968	PENNSYLVANIA, COMMONWEALTH OF
132	852.7375	807.7375	Milford	PIKE	PA	WQGN968	PENNSYLVANIA, COMMONWEALTH OF
172	853.2625	808.2625	Hawley	PIKE	PA	WQGN968	PENNSYLVANIA, COMMONWEALTH OF
172	853.2625	808.2625	Hawley	Pike	PA	WQGN968	PENNSYLVANIA, COMMONWEALTH OF
210	853.7375	808.7375	Milford	Pike	PA	WQGN968	PENNSYLVANIA, COMMONWEALTH OF
226	853.9375	808.9375	Starrucca	Wayne	PA	WQGN968	PENNSYLVANIA, COMMONWEALTH OF

COMMONWEALTH OF PENNSYLVANIA ALLOTMENTS

POST-REBANDING			LOCATION			LICENSEE	
CH. NO.	BASE TX	MOB. TX	CITY/SITE	COUNTY	ST	CALL SIGN	AGENCY
226	853.9375	808.9375	Starrucca	WAYNE	PA	WQGN968	PENNSYLVANIA, COMMONWEALTH OF
15	851.2000	806.2000	Philadelphia	Bucks	PA	WQGN971	PENNSYLVANIA, COMMONWEALTH OF
15	851.2000	806.2000	Philadelphia	BUCKS	PA	WQGN971	PENNSYLVANIA, COMMONWEALTH OF
20	851.2625	806.2625	Seven Valleys	York	PA	WQGN971	PENNSYLVANIA, COMMONWEALTH OF
20	851.2625	806.2625	Seven Valleys	YORK	PA	WQGN971	PENNSYLVANIA, COMMONWEALTH OF
65	851.8500	806.8500	Jim Thorpe	Carbon	PA	WQGN971	PENNSYLVANIA, COMMONWEALTH OF
151	852.9750	807.9750	PHILADELPHIA	PHILADELPHIA	PA	WQGN971	PENNSYLVANIA, COMMONWEALTH OF
151	852.9750	807.9750	PHILADELPHIA	Philadelphia	PA	WQGN971	PENNSYLVANIA, COMMONWEALTH OF
154	853.0375	808.0375	Jim Thorpe	Carbon	PA	WQGN971	PENNSYLVANIA, COMMONWEALTH OF
154	853.0375	808.0375	Jim Thorpe	CARBON	PA	WQGN971	PENNSYLVANIA, COMMONWEALTH OF
174	853.2875	808.2875	CARBONDALE	Lackawanna	PA	WQGN971	PENNSYLVANIA, COMMONWEALTH OF
174	853.2875	808.2875	CARBONDALE	LACKAWANNA	PA	WQGN971	PENNSYLVANIA, COMMONWEALTH OF
222	853.8875	808.8875	Langhorne	Bucks	PA	WQGN971	PENNSYLVANIA, COMMONWEALTH OF
222	853.8875	808.8875	Langhorne	BUCKS	PA	WQGN971	PENNSYLVANIA, COMMONWEALTH OF
151	852.9750	807.9750	JIM THORPE	CARBON	PA	WQGP991	PENNSYLVANIA, COMMONWEALTH OF
151	852.9750	807.9750	JIM THORPE	CARBON	PA	WQGP991	PENNSYLVANIA, COMMONWEALTH OF
113	852.4750	807.4750	FULTON	LANCASTER	PA	WQGG426	PENNSYLVANIA, COMMONWEALTH OF
113	852.4750	807.4750	FULTON	LANCASTER	PA	WQGG426	PENNSYLVANIA, COMMONWEALTH OF
12	851.1625	806.1625	QUAKERTOWN	BUCKS	PA	WQGG655	PENNSYLVANIA, COMMONWEALTH OF
12	851.1625	806.1625	QUAKERTOWN	BUCKS	PA	WQGG655	PENNSYLVANIA, COMMONWEALTH OF
32	851.4125	806.4125	Middletown	DAUPHIN	PA	WQGG655	PENNSYLVANIA, COMMONWEALTH OF
32	851.4125	806.4125	Middletown	DAUPHIN	PA	WQGG655	PENNSYLVANIA, COMMONWEALTH OF
72	851.9375	806.9375	BALLY	BERKS	PA	WQGG655	PENNSYLVANIA, COMMONWEALTH OF
72	851.9375	806.9375	BALLY	BERKS	PA	WQGG655	PENNSYLVANIA, COMMONWEALTH OF
76	851.9875	806.9875	GRADYVILLE	DELAWARE	PA	WQGG655	PENNSYLVANIA, COMMONWEALTH OF
76	851.9875	806.9875	GRADYVILLE	DELAWARE	PA	WQGG655	PENNSYLVANIA, COMMONWEALTH OF
165	853.1750	808.1750	PORT CLINTON	BERKS	PA	WQGG655	PENNSYLVANIA, COMMONWEALTH OF
165	853.1750	808.1750	PORT CLINTON	BERKS	PA	WQGG655	PENNSYLVANIA, COMMONWEALTH OF
197	853.5750	808.5750	BALLY	BERKS	PA	WQGG655	PENNSYLVANIA, COMMONWEALTH OF
197	853.5750	808.5750	BALLY	BERKS	PA	WQGG655	PENNSYLVANIA, COMMONWEALTH OF
205	853.6750	808.6750	QUAKERTOWN	BUCKS	PA	WQGG655	PENNSYLVANIA, COMMONWEALTH OF
205	853.6750	808.6750	QUAKERTOWN	BUCKS	PA	WQGG655	PENNSYLVANIA, COMMONWEALTH OF
217	853.8250	808.8250	Reading	BERKS	PA	WQGG655	PENNSYLVANIA, COMMONWEALTH OF
217	853.8250	808.8250	Reading	BERKS	PA	WQGG655	PENNSYLVANIA, COMMONWEALTH OF
14	851.1875	806.1875	BROOMALL	DELAWARE	PA	WQGG656	PENNSYLVANIA, COMMONWEALTH OF
14	851.1875	806.1875	BROOMALL	DELAWARE	PA	WQGG656	PENNSYLVANIA, COMMONWEALTH OF
21	851.2750	806.2750	LANCASTER	LANCASTER	PA	WQGG656	PENNSYLVANIA, COMMONWEALTH OF
21	851.2750	806.2750	LANCASTER	LANCASTER	PA	WQGG656	PENNSYLVANIA, COMMONWEALTH OF
51	851.6750	806.6750	BOWMANSVILLE	LANCASTER	PA	WQGG656	PENNSYLVANIA, COMMONWEALTH OF
93	852.2250	807.2250	BOWMANSVILLE	LANCASTER	PA	WQGG656	PENNSYLVANIA, COMMONWEALTH OF
103	852.3500	807.3500	Cornwall	LANCASTER	PA	WQGG656	PENNSYLVANIA, COMMONWEALTH OF
103	852.3500	807.3500	Cornwall	LANCASTER	PA	WQGG656	PENNSYLVANIA, COMMONWEALTH OF
146	852.9125	807.9125	WILLIAMSPORT	LYCOMING	PA	WQGG656	PENNSYLVANIA, COMMONWEALTH OF
146	852.9125	807.9125	WILLIAMSPORT	LYCOMING	PA	WQGG656	PENNSYLVANIA, COMMONWEALTH OF
216	853.8125	808.8125	Scranton	LACKAWANNA	PA	WQGG656	PENNSYLVANIA, COMMONWEALTH OF
216	853.8125	808.8125	Scranton	LACKAWANNA	PA	WQGG656	PENNSYLVANIA, COMMONWEALTH OF
217	853.8250	808.8250	WILLIAMSPORT	LYCOMING	PA	WQGG656	PENNSYLVANIA, COMMONWEALTH OF

COMMONWEALTH OF PENNSYLVANIA ALLOTMENTS

POST-REBANDING			LOCATION			LICENSEE	
CH. NO.	BASE TX	MOB. TX	CITY/SITE	COUNTY	ST	CALL SIGN	AGENCY
217	853.8250	808.8250	WILLIAMSPORT	LYCOMING	PA	WQGG656	PENNSYLVANIA, COMMONWEALTH OF
228	853.9625	808.9625	BOWMANSVILLE	LANCASTER	PA	WQGG656	PENNSYLVANIA, COMMONWEALTH OF
228	853.9625	808.9625	BOWMANSVILLE	LANCASTER	PA	WQGG656	PENNSYLVANIA, COMMONWEALTH OF
32	851.4125	806.4125	BODINES	LYCOMING	PA	WQGG657	PENNSYLVANIA, COMMONWEALTH OF
32	851.4125	806.4125	BODINES	LYCOMING	PA	WQGG657	PENNSYLVANIA, COMMONWEALTH OF
37	851.4750	806.4750	Graterford	MONTGOMERY	PA	WQGG657	PENNSYLVANIA, COMMONWEALTH OF
37	851.4750	806.4750	Graterford	MONTGOMERY	PA	WQGG657	PENNSYLVANIA, COMMONWEALTH OF
50	851.6625	806.6625	EASTON	NORTHAMPTON	PA	WQGG657	PENNSYLVANIA, COMMONWEALTH OF
50	851.6625	806.6625	EASTON	NORTHAMPTON	PA	WQGG657	PENNSYLVANIA, COMMONWEALTH OF
59	851.7750	806.7750	GULPH MILLS	MONTGOMERY	PA	WQGG657	PENNSYLVANIA, COMMONWEALTH OF
59	851.7750	806.7750	GULPH MILLS	MONTGOMERY	PA	WQGG657	PENNSYLVANIA, COMMONWEALTH OF
69	851.9000	806.9000	KEFFERS	SCHUYLKILL	PA	WQGG657	PENNSYLVANIA, COMMONWEALTH OF
69	851.9000	806.9000	KEFFERS	SCHUYLKILL	PA	WQGG657	PENNSYLVANIA, COMMONWEALTH OF
89	852.1750	807.1750	BODINES	LYCOMING	PA	WQGG657	PENNSYLVANIA, COMMONWEALTH OF
89	852.1750	807.1750	BODINES	LYCOMING	PA	WQGG657	PENNSYLVANIA, COMMONWEALTH OF
211	853.7500	808.7500	Dingmans Ferry	PIKE	PA	WQGG657	PENNSYLVANIA, COMMONWEALTH OF
211	853.7500	808.7500	Dingmans Ferry	PIKE	PA	WQGG657	PENNSYLVANIA, COMMONWEALTH OF
55	851.7250	806.7250	Liberty	TIOGA	PA	WQGG658	PENNSYLVANIA, COMMONWEALTH OF
55	851.7250	806.7250	Liberty	TIOGA	PA	WQGG658	PENNSYLVANIA, COMMONWEALTH OF
60	851.7875	806.7875	CANTON	SULLIVAN	PA	WQGG658	PENNSYLVANIA, COMMONWEALTH OF
60	851.7875	806.7875	CANTON	SULLIVAN	PA	WQGG658	PENNSYLVANIA, COMMONWEALTH OF
66	851.8625	806.8625	INDIAN ORCHARD	WAYNE	PA	WQGG658	PENNSYLVANIA, COMMONWEALTH OF
66	851.8625	806.8625	INDIAN ORCHARD	WAYNE	PA	WQGG658	PENNSYLVANIA, COMMONWEALTH OF
117	852.5500	807.5500	RED LION	YORK	PA	WQGG658	PENNSYLVANIA, COMMONWEALTH OF
118	852.5625	807.5625	FRIENDSVILLE	SUSQUEHANNA	PA	WQGG658	PENNSYLVANIA, COMMONWEALTH OF
118	852.5625	807.5625	FRIENDSVILLE	SUSQUEHANNA	PA	WQGG658	PENNSYLVANIA, COMMONWEALTH OF
139	852.8250	807.8250	FRIENDSVILLE	SUSQUEHANNA	PA	WQGG658	PENNSYLVANIA, COMMONWEALTH OF
139	852.8250	807.8250	FRIENDSVILLE	SUSQUEHANNA	PA	WQGG658	PENNSYLVANIA, COMMONWEALTH OF
177	853.3250	808.3250	DUSHORE	SULLIVAN	PA	WQGG658	PENNSYLVANIA, COMMONWEALTH OF
177	853.3250	808.3250	DUSHORE	SULLIVAN	PA	WQGG658	PENNSYLVANIA, COMMONWEALTH OF
195	853.5500	808.5500	RED LION	YORK	PA	WQGG658	PENNSYLVANIA, COMMONWEALTH OF
197	853.5750	808.5750	CANTON	SULLIVAN	PA	WQGG658	PENNSYLVANIA, COMMONWEALTH OF
197	853.5750	808.5750	CANTON	SULLIVAN	PA	WQGG658	PENNSYLVANIA, COMMONWEALTH OF
203	853.6500	808.6500	Liberty	TIOGA	PA	WQGG658	PENNSYLVANIA, COMMONWEALTH OF
230	853.9875	808.9875	DUSHORE	SULLIVAN	PA	WQGG658	PENNSYLVANIA, COMMONWEALTH OF
230	853.9875	808.9875	DUSHORE	SULLIVAN	PA	WQGG658	PENNSYLVANIA, COMMONWEALTH OF
3	851.0500	806.0500	GLENVILLE	YORK	PA	WQGG659	PENNSYLVANIA, COMMONWEALTH OF
3	851.0500	806.0500	GLENVILLE	YORK	PA	WQGG659	PENNSYLVANIA, COMMONWEALTH OF
26	851.3375	806.3375	WESTFIELD	TIOGA	PA	WQGT916	PENNSYLVANIA, COMMONWEALTH OF
26	851.3375	806.3375	WESTFIELD	TIOGA	PA	WQGT916	PENNSYLVANIA, COMMONWEALTH OF
182	853.3875	808.3875	BEAUMONT	WYOMING	PA	WQGT916	PENNSYLVANIA, COMMONWEALTH OF
182	853.3875	808.3875	BEAUMONT	WYOMING	PA	WQGT916	PENNSYLVANIA, COMMONWEALTH OF
15	851.2000	806.2000	Ottsville	Bucks	PA	WQHJ630	PENNSYLVANIA, COMMONWEALTH OF
15	851.2000	806.2000	Ottsville	BUCKS	PA	WQHJ630	PENNSYLVANIA, COMMONWEALTH OF
21	851.2750	806.2750	Downington	CHESTER	PA	WQHJ630	PENNSYLVANIA, COMMONWEALTH OF
21	851.2750	806.2750	Downington	Chester	PA	WQHJ630	PENNSYLVANIA, COMMONWEALTH OF
27	851.3500	806.3500	New Ringgold	Schuylkill	PA	WQHJ630	PENNSYLVANIA, COMMONWEALTH OF

COMMONWEALTH OF PENNSYLVANIA ALLOTMENTS

POST-REBANDING			LOCATION			LICENSEE	
CH. NO.	BASE TX	MOB. TX	CITY/SITE	COUNTY	ST	CALL SIGN	AGENCY
27	851.3500	806.3500	New Ringgold	SCHUYLKILL	PA	WQHJ630	PENNSYLVANIA, COMMONWEALTH OF
59	851.7750	806.7750	Slatington	CARBON	PA	WQHJ630	PENNSYLVANIA, COMMONWEALTH OF
59	851.7750	806.7750	Slatington	Carbon	PA	WQHJ630	PENNSYLVANIA, COMMONWEALTH OF
133	852.7500	807.7500	York	York	PA	WQHJ630	PENNSYLVANIA, COMMONWEALTH OF
133	852.7500	807.7500	York	YORK	PA	WQHJ630	PENNSYLVANIA, COMMONWEALTH OF
174	853.2875	808.2875	Nescopeck	Luzerne	PA	WQHJ630	PENNSYLVANIA, COMMONWEALTH OF
174	853.2875	808.2875	Nescopeck	LUZERNE	PA	WQHJ630	PENNSYLVANIA, COMMONWEALTH OF
26	851.3375	806.3375	Westfield	TIOGA	PA	WQHJ638	PENNSYLVANIA, COMMONWEALTH OF
26	851.3375	806.3375	Westfield	Tioga	PA	WQHJ638	PENNSYLVANIA, COMMONWEALTH OF
46	851.6125	806.6125	Mehoopany	WYOMING	PA	WQHJ638	PENNSYLVANIA, COMMONWEALTH OF
46	851.6125	806.6125	Mehoopany	Wyoming	PA	WQHJ638	PENNSYLVANIA, COMMONWEALTH OF
68	851.8875	806.8875	Drums	Luzerne	PA	WQHJ638	PENNSYLVANIA, COMMONWEALTH OF
68	851.8875	806.8875	Drums	LUZERNE	PA	WQHJ638	PENNSYLVANIA, COMMONWEALTH OF
71	851.9250	806.9250	Philadelphia	Philadelphia	PA	WQHJ638	PENNSYLVANIA, COMMONWEALTH OF
71	851.9250	806.9250	Philadelphia	PHILADELPHIA	PA	WQHJ638	PENNSYLVANIA, COMMONWEALTH OF
182	853.3875	808.3875	Beaumont	Wyoming	PA	WQHJ638	PENNSYLVANIA, COMMONWEALTH OF
182	853.3875	808.3875	Beaumont	WYOMING	PA	WQHJ638	PENNSYLVANIA, COMMONWEALTH OF
10	851.1375	806.1375	Doylestown	Bucks	PA	WQHK242	PENNSYLVANIA, COMMONWEALTH OF
10	851.1375	806.1375	Doylestown	BUCKS	PA	WQHK242	PENNSYLVANIA, COMMONWEALTH OF
87	852.1500	807.1500	Gouldsboro	WAYNE	PA	WQHK242	PENNSYLVANIA, COMMONWEALTH OF
87	852.1500	807.1500	Gouldsboro	Wayne	PA	WQHK242	PENNSYLVANIA, COMMONWEALTH OF
95	852.2500	807.2500	Noxen	Wyoming	PA	WQHK242	PENNSYLVANIA, COMMONWEALTH OF
95	852.2500	807.2500	Noxen	WYOMING	PA	WQHK242	PENNSYLVANIA, COMMONWEALTH OF
98	852.2875	807.2875	Wayne	Chester	PA	WQHK242	PENNSYLVANIA, COMMONWEALTH OF
98	852.2875	807.2875	Wayne	CHESTER	PA	WQHK242	PENNSYLVANIA, COMMONWEALTH OF
131	852.7250	807.7250	Doylestown	Bucks	PA	WQHK242	PENNSYLVANIA, COMMONWEALTH OF
131	852.7250	807.7250	Doylestown	BUCKS	PA	WQHK242	PENNSYLVANIA, COMMONWEALTH OF
141	852.8500	807.8500	White Haven	Luzerne	PA	WQHK242	PENNSYLVANIA, COMMONWEALTH OF
141	852.8500	807.8500	White Haven	LUZERNE	PA	WQHK242	PENNSYLVANIA, COMMONWEALTH OF
220	853.8625	808.8625	Faairless Hills	Bucks	PA	WQHK242	PENNSYLVANIA, COMMONWEALTH OF
220	853.8625	808.8625	Faairless Hills	BUCKS	PA	WQHK242	PENNSYLVANIA, COMMONWEALTH OF
161	853.1250	808.1250	Montrose	Susquehanna	PA	WQHM724	PENNSYLVANIA, COMMONWEALTH OF
161	853.1250	808.1250	Montrose	SUSQUEHANNA	PA	WQHM724	PENNSYLVANIA, COMMONWEALTH OF
221	853.8750	808.8750	Montrose	Susquehanna	PA	WQHM724	PENNSYLVANIA, COMMONWEALTH OF
221	853.8750	808.8750	Montrose	SUSQUEHANNA	PA	WQHM724	PENNSYLVANIA, COMMONWEALTH OF
52	851.6875	806.6875	Harrisburg	Dauphin	PA	WQIB608	PENNSYLVANIA, COMMONWEALTH OF
52	851.6875	806.6875	Harrisburg	DAUPHIN	PA	WQIB608	PENNSYLVANIA, COMMONWEALTH OF
24	851.3125	806.3125	GRANTSVILLE	DAUPHIN	PA	WQIR964	PENNSYLVANIA, COMMONWEALTH OF
24	851.3125	806.3125	GRANTSVILLE	DAUPHIN	PA	WQIR964	PENNSYLVANIA, COMMONWEALTH OF
29	851.3750	806.3750	YORK	YORK	PA	WQIR964	PENNSYLVANIA, COMMONWEALTH OF
29	851.3750	806.3750	YORK	YORK	PA	WQIR964	PENNSYLVANIA, COMMONWEALTH OF
128	852.6875	807.6875	HAVERFORD	DELAWARE	PA	WQIR964	PENNSYLVANIA, COMMONWEALTH OF
128	852.6875	807.6875	HAVERFORD	DELAWARE	PA	WQIR964	PENNSYLVANIA, COMMONWEALTH OF
31	851.4000	806.4000	BEACH LAKE	WAYNE	PA	WQIS301	PENNSYLVANIA, COMMONWEALTH OF
31	851.4000	806.4000	BEACH LAKE	WAYNE	PA	WQIS301	PENNSYLVANIA, COMMONWEALTH OF
43	851.5750	806.5750	DAMASCUS	WAYNE	PA	WQIS301	PENNSYLVANIA, COMMONWEALTH OF
43	851.5750	806.5750	DAMASCUS	WAYNE	PA	WQIS301	PENNSYLVANIA, COMMONWEALTH OF

COMMONWEALTH OF PENNSYLVANIA ALLOTMENTS

POST-REBANDING			LOCATION			LICENSEE	
CH. NO.	BASE TX	MOB. TX	CITY/SITE	COUNTY	ST	CALL SIGN	AGENCY
55	851.7250	806.7250	KINGSLEY	SUSQUEHANNA	PA	WQIS301	PENNSYLVANIA, COMMONWEALTH OF
55	851.7250	806.7250	KINGSLEY	SUSQUEHANNA	PA	WQIS301	PENNSYLVANIA, COMMONWEALTH OF
138	852.8125	807.8125	HONESDALE	WAYNE	PA	WQIS301	PENNSYLVANIA, COMMONWEALTH OF
138	852.8125	807.8125	HONESDALE	WAYNE	PA	WQIS301	PENNSYLVANIA, COMMONWEALTH OF
160	853.1125	808.1125	EQUINUNK	WAYNE	PA	WQIS301	PENNSYLVANIA, COMMONWEALTH OF
160	853.1125	808.1125	EQUINUNK	WAYNE	PA	WQIS301	PENNSYLVANIA, COMMONWEALTH OF
230	853.9875	808.9875	TYLER HILL	WAYNE	PA	WQIS301	PENNSYLVANIA, COMMONWEALTH OF
230	853.9875	808.9875	TYLER HILL	WAYNE	PA	WQIS301	PENNSYLVANIA, COMMONWEALTH OF
23	851.3000	806.3000	DAMASCUS	WAYNE	PA	WQIS303	PENNSYLVANIA, COMMONWEALTH OF
23	851.3000	806.3000	DAMASCUS	WAYNE	PA	WQIS303	PENNSYLVANIA, COMMONWEALTH OF
43	851.5750	806.5750	TUNKHANNOCK	WYOMING	PA	WQIS303	PENNSYLVANIA, COMMONWEALTH OF
43	851.5750	806.5750	TUNKHANNOCK	WYOMING	PA	WQIS303	PENNSYLVANIA, COMMONWEALTH OF
54	851.7125	806.7125	NOXEN	WYOMING	PA	WQIS303	PENNSYLVANIA, COMMONWEALTH OF
54	851.7125	806.7125	NOXEN	WYOMING	PA	WQIS303	PENNSYLVANIA, COMMONWEALTH OF
163	853.1500	808.1500	DAMASCUS	WAYNE	PA	WQIS303	PENNSYLVANIA, COMMONWEALTH OF
163	853.1500	808.1500	DAMASCUS	WAYNE	PA	WQIS303	PENNSYLVANIA, COMMONWEALTH OF
11	851.1500	806.1500	Montrose	Susquehanna	PA	WQJ1323	PENNSYLVANIA, COMMONWEALTH OF
11	851.1500	806.1500	New Milford	Susquehanna	PA	WQJ1323	PENNSYLVANIA, COMMONWEALTH OF
11	851.1500	806.1500	Montrose	SUSQUEHANNA	PA	WQJ1323	PENNSYLVANIA, COMMONWEALTH OF
31	851.4000	806.4000	SAYRE	BRADFORD	PA	WQJ1331	PENNSYLVANIA, COMMONWEALTH OF
31	851.4000	806.4000	SAYRE	BRADFORD	PA	WQJ1331	PENNSYLVANIA, COMMONWEALTH OF
41	851.5500	806.5500	JERSEY MILLS	LYCOMING	PA	WQJ1331	PENNSYLVANIA, COMMONWEALTH OF
41	851.5500	806.5500	JERSEY MILLS	LYCOMING	PA	WQJ1331	PENNSYLVANIA, COMMONWEALTH OF
54	851.7125	806.7125	LACKAWAXEN	PIKE	PA	WQJ1331	PENNSYLVANIA, COMMONWEALTH OF
54	851.7125	806.7125	LACKAWAXEN	PIKE	PA	WQJ1331	PENNSYLVANIA, COMMONWEALTH OF
84	852.1125	807.1125	ROME	BRADFORD	PA	WQJ1331	PENNSYLVANIA, COMMONWEALTH OF
84	852.1125	807.1125	ROME	BRADFORD	PA	WQJ1331	PENNSYLVANIA, COMMONWEALTH OF
191	853.5000	808.5000	MONROETON	BRADFORD	PA	WQJ1331	PENNSYLVANIA, COMMONWEALTH OF
191	853.5000	808.5000	MONROETON	BRADFORD	PA	WQJ1331	PENNSYLVANIA, COMMONWEALTH OF
218	853.8375	808.8375	JERSEY SHORE	LYCOMING	PA	WQJ1331	PENNSYLVANIA, COMMONWEALTH OF
218	853.8375	808.8375	JERSEY SHORE	LYCOMING	PA	WQJ1331	PENNSYLVANIA, COMMONWEALTH OF
3	851.0500	806.0500	LAPORTE	SULLIVAN	PA	WQJ1332	PENNSYLVANIA, COMMONWEALTH OF
3	851.0500	806.0500	LAPORTE	SULLIVAN	PA	WQJ1332	PENNSYLVANIA, COMMONWEALTH OF
26	851.3375	806.3375	DUSHORE	SULLIVAN	PA	WQJ1332	PENNSYLVANIA, COMMONWEALTH OF
26	851.3375	806.3375	DUSHORE	SULLIVAN	PA	WQJ1332	PENNSYLVANIA, COMMONWEALTH OF
117	852.5500	807.5500	HILLSGROVE	SULLIVAN	PA	WQJ1332	PENNSYLVANIA, COMMONWEALTH OF
117	852.5500	807.5500	HILLSGROVE	SULLIVAN	PA	WQJ1332	PENNSYLVANIA, COMMONWEALTH OF
160	853.1125	808.1125	ROWLAND	PIKE	PA	WQJ1332	PENNSYLVANIA, COMMONWEALTH OF
160	853.1125	808.1125	ROWLAND	PIKE	PA	WQJ1332	PENNSYLVANIA, COMMONWEALTH OF
162	853.1375	808.1375	LACKAWAXEN	PIKE	PA	WQJ1332	PENNSYLVANIA, COMMONWEALTH OF
162	853.1375	808.1375	LACKAWAXEN	PIKE	PA	WQJ1332	PENNSYLVANIA, COMMONWEALTH OF
197	853.5750	808.5750	LACKAWAXEN	PIKE	PA	WQJ1332	PENNSYLVANIA, COMMONWEALTH OF
197	853.5750	808.5750	LACKAWAXEN	PIKE	PA	WQJ1332	PENNSYLVANIA, COMMONWEALTH OF
5	851.0750	806.0750	MORRIS	TIOGA	PA	WQJ1333	PENNSYLVANIA, COMMONWEALTH OF
5	851.0750	806.0750	MORRIS	TIOGA	PA	WQJ1333	PENNSYLVANIA, COMMONWEALTH OF
7	851.1000	806.1000	WESTFIELD	TIOGA	PA	WQJ1333	PENNSYLVANIA, COMMONWEALTH OF
7	851.1000	806.1000	WESTFIELD	TIOGA	PA	WQJ1333	PENNSYLVANIA, COMMONWEALTH OF

COMMONWEALTH OF PENNSYLVANIA ALLOTMENTS

POST-REBANDING			LOCATION			LICENSEE	
CH. NO.	BASE TX	MOB. TX	CITY/SITE	COUNTY	ST	CALL SIGN	AGENCY
14	851.1875	806.1875	MORRIS	TIOGA	PA	WQJ1333	PENNSYLVANIA, COMMONWEALTH OF
14	851.1875	806.1875	MORRIS	TIOGA	PA	WQJ1333	PENNSYLVANIA, COMMONWEALTH OF
65	851.8500	806.8500	WELLSBORO	TIOGA	PA	WQJ1333	PENNSYLVANIA, COMMONWEALTH OF
65	851.8500	806.8500	WELLSBORO	TIOGA	PA	WQJ1333	PENNSYLVANIA, COMMONWEALTH OF
79	852.0500	807.0500	ROARING BRANCH	TIOGA	PA	WQJ1333	PENNSYLVANIA, COMMONWEALTH OF
79	852.0500	807.0500	ROARING BRANCH	TIOGA	PA	WQJ1333	PENNSYLVANIA, COMMONWEALTH OF
138	852.8125	807.8125	LAPORTE	SULLIVAN	PA	WQJ1333	PENNSYLVANIA, COMMONWEALTH OF
138	852.8125	807.8125	LAPORTE	SULLIVAN	PA	WQJ1333	PENNSYLVANIA, COMMONWEALTH OF
7	851.1000	806.1000	LAWRENCEVILLE	TIOGA	PA	WQJ1334	PENNSYLVANIA, COMMONWEALTH OF
7	851.1000	806.1000	LAWRENCEVILLE	TIOGA	PA	WQJ1334	PENNSYLVANIA, COMMONWEALTH OF
46	851.6125	806.6125	GAINS	TIOGA	PA	WQJ1334	PENNSYLVANIA, COMMONWEALTH OF
46	851.6125	806.6125	GAINS	TIOGA	PA	WQJ1334	PENNSYLVANIA, COMMONWEALTH OF
64	851.8375	806.8375	WELLSBORO	TIOGA	PA	WQJ1334	PENNSYLVANIA, COMMONWEALTH OF
64	851.8375	806.8375	WELLSBORO	TIOGA	PA	WQJ1334	PENNSYLVANIA, COMMONWEALTH OF
81	852.0750	807.0750	MIDDLEBURY CENTER	TIOGA	PA	WQJ1334	PENNSYLVANIA, COMMONWEALTH OF
81	852.0750	807.0750	MIDDLEBURY CENTER	TIOGA	PA	WQJ1334	PENNSYLVANIA, COMMONWEALTH OF
117	852.5500	807.5500	LAWRENCEVILLE	TIOGA	PA	WQJ1334	PENNSYLVANIA, COMMONWEALTH OF
117	852.5500	807.5500	LAWRENCEVILLE	TIOGA	PA	WQJ1334	PENNSYLVANIA, COMMONWEALTH OF
226	853.9375	808.9375	LAWRENCEVILLE	TIOGA	PA	WQJ1334	PENNSYLVANIA, COMMONWEALTH OF
226	853.9375	808.9375	LAWRENCEVILLE	TIOGA	PA	WQJ1334	PENNSYLVANIA, COMMONWEALTH OF
78	852.0375	807.0375	EQUINUNK	WAYNE	PA	WQJ1335	PENNSYLVANIA, COMMONWEALTH OF
78	852.0375	807.0375	EQUINUNK	WAYNE	PA	WQJ1335	PENNSYLVANIA, COMMONWEALTH OF
85	852.1250	807.1250	MORRIS	TIOGA	PA	WQJ1335	PENNSYLVANIA, COMMONWEALTH OF
85	852.1250	807.1250	MORRIS	TIOGA	PA	WQJ1335	PENNSYLVANIA, COMMONWEALTH OF
175	853.3000	808.3000	DUSHORE	WYOMING	PA	WQJ1335	PENNSYLVANIA, COMMONWEALTH OF
175	853.3000	808.3000	DUSHORE	WYOMING	PA	WQJ1335	PENNSYLVANIA, COMMONWEALTH OF
189	853.4750	808.4750	DAMASCUS	WAYNE	PA	WQJ1335	PENNSYLVANIA, COMMONWEALTH OF
189	853.4750	808.4750	DAMASCUS	WAYNE	PA	WQJ1335	PENNSYLVANIA, COMMONWEALTH OF
29	851.3750	806.3750	HALLSTEAD	SUSQUEHANNA	PA	WQJ1344	PENNSYLVANIA, COMMONWEALTH OF
29	851.3750	806.3750	HALLSTEAD	SUSQUEHANNA	PA	WQJ1344	PENNSYLVANIA, COMMONWEALTH OF
29	851.3750	806.3750	MONTROSE	SUSQUEHANNA	PA	WQJL241	PENNSYLVANIA, COMMONWEALTH OF
29	851.3750	806.3750	MONTROSE	SUSQUEHANNA	PA	WQJL241	PENNSYLVANIA, COMMONWEALTH OF
51	851.6750	806.6750	KINGSLEY	SUSQUEHANNA	PA	WQJL241	PENNSYLVANIA, COMMONWEALTH OF
51	851.6750	806.6750	KINGSLEY	SUSQUEHANNA	PA	WQJL241	PENNSYLVANIA, COMMONWEALTH OF
54	851.7125	806.7125	MEHOOPANY	WYOMING	PA	WQJL241	PENNSYLVANIA, COMMONWEALTH OF
54	851.7125	806.7125	MEHOOPANY	WYOMING	PA	WQJL241	PENNSYLVANIA, COMMONWEALTH OF
67	851.8750	806.8750	NEW MILFORD	SUSQUEHANNA	PA	WQJL241	PENNSYLVANIA, COMMONWEALTH OF
67	851.8750	806.8750	NEW MILFORD	SUSQUEHANNA	PA	WQJL241	PENNSYLVANIA, COMMONWEALTH OF
81	852.0750	807.0750	MEHOOPANY	WYOMING	PA	WQJL241	PENNSYLVANIA, COMMONWEALTH OF
81	852.0750	807.0750	MEHOOPANY	WYOMING	PA	WQJL241	PENNSYLVANIA, COMMONWEALTH OF
137	852.8000	807.8000	MESHOPPEN	SUSQUEHANNA	PA	WQJL241	PENNSYLVANIA, COMMONWEALTH OF
137	852.8000	807.8000	MESHOPPEN	SUSQUEHANNA	PA	WQJL241	PENNSYLVANIA, COMMONWEALTH OF
54	851.7125	806.7125	JERSEY SHORE	LYCOMING	PA	WQJL242	PENNSYLVANIA, COMMONWEALTH OF
54	851.7125	806.7125	JERSEY SHORE	LYCOMING	PA	WQJL242	PENNSYLVANIA, COMMONWEALTH OF
83	852.1000	807.1000	WILLIAMSPORT	LYCOMING	PA	WQJL242	PENNSYLVANIA, COMMONWEALTH OF
83	852.1000	807.1000	WILLIAMSPORT	LYCOMING	PA	WQJL242	PENNSYLVANIA, COMMONWEALTH OF
84	852.1125	807.1125	JERSEY SHORE	LYCOMING	PA	WQJL242	PENNSYLVANIA, COMMONWEALTH OF

COMMONWEALTH OF PENNSYLVANIA ALLOTMENTS

POST-REBANDING			LOCATION			LICENSEE	
CH. NO.	BASE TX	MOB. TX	CITY/SITE	COUNTY	ST	CALL SIGN	AGENCY
84	852.1125	807.1125	JERSEY SHORE	LYCOMING	PA	WQJL242	PENNSYLVANIA, COMMONWEALTH OF
139	852.8250	807.8250	WILLIAMSPORT	LYCOMING	PA	WQJL242	PENNSYLVANIA, COMMONWEALTH OF
139	852.8250	807.8250	WILLIAMSPORT	LYCOMING	PA	WQJL242	PENNSYLVANIA, COMMONWEALTH OF
196	853.5625	808.5625	WATERVILLE	LYCOMING	PA	WQJL242	PENNSYLVANIA, COMMONWEALTH OF
196	853.5625	808.5625	WATERVILLE	LYCOMING	PA	WQJL242	PENNSYLVANIA, COMMONWEALTH OF
218	853.8375	808.8375	MORRIS	LYCOMING	PA	WQJL242	PENNSYLVANIA, COMMONWEALTH OF
218	853.8375	808.8375	MORRIS	LYCOMING	PA	WQJL242	PENNSYLVANIA, COMMONWEALTH OF
8	851.1125	806.1125	FORKSVILLE	SULLIVAN	PA	WQJL244	PENNSYLVANIA, COMMONWEALTH OF
8	851.1125	806.1125	FORKSVILLE	SULLIVAN	PA	WQJL244	PENNSYLVANIA, COMMONWEALTH OF
32	851.4125	806.4125	MOUNT POCONO	MONROE	PA	WQJL244	PENNSYLVANIA, COMMONWEALTH OF
32	851.4125	806.4125	MOUNT POCONO	MONROE	PA	WQJL244	PENNSYLVANIA, COMMONWEALTH OF
44	851.5875	806.5875	MOUNT POCONO	MONROE	PA	WQJL244	PENNSYLVANIA, COMMONWEALTH OF
44	851.5875	806.5875	MOUNT POCONO	MONROE	PA	WQJL244	PENNSYLVANIA, COMMONWEALTH OF
52	851.6875	806.6875	JERSEY MILLS	LYCOMING	PA	WQJL244	PENNSYLVANIA, COMMONWEALTH OF
52	851.6875	806.6875	JERSEY MILLS	LYCOMING	PA	WQJL244	PENNSYLVANIA, COMMONWEALTH OF
138	852.8125	807.8125	WELLSBORO	TIOGA	PA	WQJL244	PENNSYLVANIA, COMMONWEALTH OF
138	852.8125	807.8125	WELLSBORO	TIOGA	PA	WQJL244	PENNSYLVANIA, COMMONWEALTH OF
174	853.2875	808.2875	WESTFIELD	TIOGA	PA	WQJL244	PENNSYLVANIA, COMMONWEALTH OF
174	853.2875	808.2875	WESTFIELD	TIOGA	PA	WQJL244	PENNSYLVANIA, COMMONWEALTH OF
230	853.9875	808.9875	OSCEOLA	TIOGA	PA	WQJL244	PENNSYLVANIA, COMMONWEALTH OF
230	853.9875	808.9875	OSCEOLA	TIOGA	PA	WQJL244	PENNSYLVANIA, COMMONWEALTH OF
86	852.1375	807.1375	GAP	LANCASTER	PA	WQJS874	PENNSYLVANIA, COMMONWEALTH OF
86	852.1375	807.1375	GAP	LANCASTER	PA	WQJS874	PENNSYLVANIA, COMMONWEALTH OF
140	852.8375	807.8375	NEW BRIDGEVILLE	YORK	PA	WQJS874	PENNSYLVANIA, COMMONWEALTH OF
140	852.8375	807.8375	NEW BRIDGEVILLE	YORK	PA	WQJS874	PENNSYLVANIA, COMMONWEALTH OF
36	851.4625	806.4625	Truce	LANCASTER	PA	WQJS875	PENNSYLVANIA, COMMONWEALTH OF
36	851.4625	806.4625	Truce	LANCASTER	PA	WQJS875	PENNSYLVANIA, COMMONWEALTH OF
61	851.8000	806.8000	Truce	LANCASTER	PA	WQJS875	PENNSYLVANIA, COMMONWEALTH OF
61	851.8000	806.8000	Truce	LANCASTER	PA	WQJS875	PENNSYLVANIA, COMMONWEALTH OF
174	853.2875	808.2875	Truce	LANCASTER	PA	WQJS875	PENNSYLVANIA, COMMONWEALTH OF
174	853.2875	808.2875	Truce	LANCASTER	PA	WQJS875	PENNSYLVANIA, COMMONWEALTH OF

Commonwealth of Pennsylvania Site Specific Data

APPENDIX F-2

COMMONWEALTH OF PENNSYLVANIA SITE SPECIFIC DATA

SITE CODE	SITENAME	CH. NO.	CALL SIGN	ENTITY-AGENCY	ERP (W)	LAT NAD83	LONG NAD83	PRE REBANDING TX FREQ	PRE REBANDING RX FREQ	POST REBANDING TX FREQ	POST REBANDING RX FREQ
NIA	Region Wide	634	WPGX755	Commonwealth of PA-OA OPRS	150.0			866 4375	821 4375	851 4375	806 4375
NIA	Region Wide	723	WPGX755	Commonwealth of PA-OA OPRS	150.0			867 6250	822 6250	852 6250	807 6250
BERK02	Hopewell	611	WPGX466	Commonwealth of PA-OA OPRS	168.0	40 201 38 889	-75 81 30 5556	866 1500	821 1500	851 1500	806 1500
BERK02	Hopewell	632	WPGX466	Commonwealth of PA-OA OPRS	168.0	40 201 38 889	-75 81 30 5556	866 1500	821 1500	851 1500	806 1500
BERK04	Port Clinton Self Supporting Tower	765	WQGN691	Commonwealth of PA-OA OPRS	168.0	40 201 38 889	-75 81 30 5556	866 9125	821 9125	851 9125	806 9125
BERK04	Port Clinton Self Supporting Tower	766	WQGN691	Commonwealth of PA-OA OPRS	168.0	40 201 38 889	-75 81 30 5556	866 9125	821 9125	851 9125	806 9125
BERK04	Port Clinton Self Supporting Tower	814	WPEF520	Commonwealth of PA-OA OPRS	123.0	40 604 25 874	-75 99 13 21 08	868 1750	823 1750	853 1750	808 1750
BERK04	Port Clinton Self Supporting Tower	827	WPEF520	Commonwealth of PA-OA OPRS	150.0	40 604 25 874	-75 99 13 21 08	868 1875	823 1875	853 1875	808 1875
BERK10	BALLY	606	WPGX451	Commonwealth of PA-OA OPRS	150.0	40 604 25 874	-75 99 13 21 08	868 7875	823 7875	853 7875	808 7875
BERK10	BALLY	672	WQGN961	Commonwealth of PA-OA OPRS	123.4	40 604 25 874	-75 99 13 21 08	868 9500	823 9500	853 9500	808 9500
BERK10	BALLY	797	WQGN961	Commonwealth of PA-OA OPRS	177.0	40 429 54 148	-75 59 51 859	866 9375	821 9375	851 9375	806 9375
BERK30	Swatara	634	WPGX755	Commonwealth of PA-OA OPRS	150.0	40 513 14 653	-76 34 32 878	866 4375	821 4375	851 4375	806 4375
BERK30	Swatara	805	WPGX755	Commonwealth of PA-OA OPRS	150.0	40 513 14 653	-76 34 32 878	867 6250	822 6250	852 6250	807 6250
BERK31	Pulpit Rock	717	WQGN295	Commonwealth of PA-OA OPRS	32.4	40 513 14 653	-76 34 32 878	868 6750	823 6750	853 6750	808 6750
BERK34	Mount Penn, GPU	741	WPGX755	Commonwealth of PA-OA OPRS	100.0	40 597 38 8	-75 93 41 38	867 5500	822 5500	852 5500	807 5500
BERK63	XBERK4	817	WQGN961	Commonwealth of PA-OA OPRS	220.0	40 353 70 407	-75 89 88 166	867 8500	822 8500	852 8500	807 8500
BRAD05	Thompson Hill	761	WQGN961	Commonwealth of PA-OA OPRS	100.0	40 572 11 1	-75 89 41 167	868 8250	823 8250	853 8250	808 8250
BRAD05	Thompson Hill	781	WQGN961	Commonwealth of PA-OA OPRS	194.1	41 913 88 889	-76 76 36 1111	868 1250	823 1250	853 1250	808 1250
BRAD06	AT-HENS	606	WPGX755	Commonwealth of PA-OA OPRS	150.0	41 960 07 425	-76 54 91 116	866 0875	821 0875	851 0875	806 0875
BRAD06	AT-HENS	634	WPGX755	Commonwealth of PA-OA OPRS	150.0	41 960 07 425	-76 54 91 116	866 4375	821 4375	851 4375	806 4375
BRAD06	AT-HENS	642	WPGX755	Commonwealth of PA-OA OPRS	150.0	41 960 07 425	-76 54 91 116	866 5625	821 5625	851 5625	806 5625
BRAD06	AT-HENS	723	WPGX755	Commonwealth of PA-OA OPRS	150.0	41 960 07 425	-76 54 91 116	867 6250	822 6250	852 6250	807 6250
BRAD06	AT-HENS	766	WPEF520	Commonwealth of PA-OA OPRS	150.0	41 960 07 425	-76 54 91 116	868 1875	823 1875	853 1875	808 1875
BRAD06	AT-HENS	814	WPEF520	Commonwealth of PA-OA OPRS	150.0	41 960 07 425	-76 54 91 116	868 7875	823 7875	853 7875	808 7875
BRAD31	Mt. Pisgah III	611	WPGX755	Commonwealth of PA-OA OPRS	194.1	41 811 38 888	-76 71 70 555	866 1500	821 1500	851 1500	806 1500
BRAD31	Mt. Pisgah III	696	WPGX755	Commonwealth of PA-OA OPRS	194.1	41 811 38 888	-76 71 70 555	867 1375	822 1375	852 1375	807 1375
BRAD41	ROBWOOD III	624	WPGX755	Commonwealth of PA-OA OPRS	179.1	41 652 23 74	-76 40 60 5147	866 3125	821 3125	851 3125	806 3125
BRAD41	ROBWOOD III	634	WPGX755	Commonwealth of PA-OA OPRS	150.0	41 652 23 74	-76 40 60 5147	866 4375	821 4375	851 4375	806 4375
BRAD41	ROBWOOD III	742	WPGX755	Commonwealth of PA-OA OPRS	150.0	41 652 23 74	-76 40 60 5147	867 6250	822 6250	852 6250	807 6250
BRAD41	ROBWOOD III	723	WPGX755	Commonwealth of PA-OA OPRS	150.0	41 652 23 74	-76 40 60 5147	868 1875	823 1875	853 1875	808 1875
BRAD41	ROBWOOD III	766	WPEF520	Commonwealth of PA-OA OPRS	150.0	41 652 23 74	-76 40 60 5147	868 7875	823 7875	853 7875	808 7875
BRAD63	Murphy Road	775	Allocated	Commonwealth of PA-OA OPRS	100.0	41 828 11 1	-76 53 95 56	868 3000	823 3000	853 3000	808 3000
BRAD66	xcell BRADC	665	Allocated	Commonwealth of PA-OA OPRS	100.0	41 989 47 2	-76 45 36 3333	866 8500	821 8500	851 8500	806 8500
BRAD62	Deep Hollow Road	666	Allocated	Commonwealth of PA-OA OPRS	100.0	41 602 86 111	-76 45 36 3333	866 8625	821 8625	851 8625	806 8625
BRAD63	Carlton	727	WQGN968	Commonwealth of PA-OA OPRS	100.0	41 647 61 111	-76 70 23 0556	867 6750	822 6750	852 6750	807 6750
BRAD63	Wysoc	627	Allocated	Commonwealth of PA-OA OPRS	100.0	41 790 27 778	-76 43 66 6667	866 3500	821 3500	851 3500	806 3500
BRAD63	Kellogg Mountain	791	WQJ331	Commonwealth of PA-OA OPRS	165.0	41 684 44 444	-76 48 36 1111	868 5000	823 5000	853 5000	808 5000
BRAD63	Warren City	796	WQJ372	Commonwealth of PA-OA OPRS	81.0	41 966 16 667	-76 18 18 0556	868 5625	823 5625	853 5625	808 5625
BRAD66	Windham Summit	604	Allocated	Commonwealth of PA-OA OPRS	100.0	41 963 33 3	-76 36 47 22	866 0625	821 0625	851 0625	806 0625
BRAD68	Willawana	626	Allocated	Commonwealth of PA-OA OPRS	100.0	41 989 16 7	-76 62 16 67	866 3375	821 3375	851 3375	806 3375
BRAD69	South Creek Fire Dept	816	Allocated	Commonwealth of PA-OA OPRS	100.0	41 928 61 1	-76 78 82 778	868 8125	823 8125	853 8125	808 8125
BRAD69	Spring Hill	827	Allocated	Commonwealth of PA-OA OPRS	100.0	41 729 47 222	-76 18 80 5556	868 9500	823 9500	853 9500	808 9500
BRAD69	Mosherville	683	Allocated	Commonwealth of PA-OA OPRS	100.0	41 995 63 333	-76 90 55 5556	867 1000	822 1000	852 1000	807 1000

COMMONWEALTH OF PENNSYLVANIA SITE SPECIFIC DATA

SITE CODE	SITENAME	CH. NO.	CALL SIGN	ENTITY-AGENCY	ERP (w)	LAT NAD83	LONG NAD83	PRE REBANDING TX FREQ	PRE REBANDING RX FREQ	POST REBANDING TX FREQ	POST REBANDING RX FREQ
BRAD692	Cads	654	Allotted	Commonwealth of PA-OA-OPRS	100.0	41.98833333	-76.20888889	866.7125	821.7125	851.7125	806.7125
BRAD693	Windham Center	694	WQJ1331	Commonwealth of PA-OA-OPRS	100.0	41.97055556	-76.32669444	867.1125	822.1125	852.1125	807.1125
BRAD694	Litchford	631	WQJ1331	Commonwealth of PA-OA-OPRS	100.0	41.99055556	-76.40472222	866.4000	821.4000	851.4000	806.4000
BRAD695	Bobby Comer South	604	Allotted	Commonwealth of PA-OA-OPRS	100.0	41.91666667	-76.36194444	866.0625	821.0625	851.0625	806.0625
BRAD696	Roaring Run Road	790	Allotted	Commonwealth of PA-OA-OPRS	100.0	41.9625	-76.87361111	868.4875	823.4875	853.4875	808.4875
BRAD697	Ford Street	679	Allotted	Commonwealth of PA-OA-OPRS	100.0	41.80184444	-76.13583333	867.0500	822.0500	852.0500	807.0500
BRAD699	Doty Hill Road	799	Allotted	Commonwealth of PA-OA-OPRS	100.0	41.99	-76.75583333	868.6000	823.6000	853.6000	808.6000
BUCK06	Delaware Valley PTC	634	WPGX755	Commonwealth of PA-OA-OPRS	150.0	40.12177685	-74.85155328	866.4375	821.4375	851.4375	808.4375
BUCK06	Delaware Valley PTC	723	WPGX755	Commonwealth of PA-OA-OPRS	150.0	40.12177685	-74.85155328	867.6250	822.6250	852.6250	807.6250
BUCK06	Delaware Valley PTC	744	WPGX759	Commonwealth of PA-OA-OPRS	137.1	40.12177685	-74.85155328	867.8875	822.8875	852.8875	807.8875
BUCK06	Delaware Valley PTC	783	WPGX759	Commonwealth of PA-OA-OPRS	137.1	40.12177685	-74.85155328	868.4000	823.4000	853.4000	808.4000
BUCK30	M & N	656	Allotted	Commonwealth of PA-OA-OPRS	100.0	40.3511972	-75.13733333	866.7375	821.7375	851.7375	806.7375
BUCK31	Doylestown	610	WQHK242	Commonwealth of PA-OA-OPRS	100.0	40.30916667	-75.13	866.1375	821.1375	851.1375	806.1375
BUCK31	Doylestown	634	WPGX755	Commonwealth of PA-OA-OPRS	150.0	40.30916667	-75.13	866.4375	821.4375	851.4375	806.4375
BUCK31	Doylestown	723	WPGX755	Commonwealth of PA-OA-OPRS	150.0	40.30916667	-75.13	867.6250	822.6250	852.6250	807.6250
BUCK31	Doylestown	731	WQHK242	Commonwealth of PA-OA-OPRS	100.0	40.30916667	-75.13	867.7250	822.7250	852.7250	807.7250
BUCK40	Nockamton State Park	612	WQGN691	Commonwealth of PA-OA-OPRS	162.0	40.44611111	-75.25111111	866.1625	821.1625	851.1625	806.1625
BUCK40	Nockamton State Park	728	WPGX893	Commonwealth of PA-OA-OPRS	161.6	40.44611111	-75.25111111	867.6875	822.6875	852.6875	807.6875
BUCK40	Nockamton State Park	805	WQGN691	Commonwealth of PA-OA-OPRS	162.0	40.44611111	-75.25111111	868.6750	823.6750	853.6750	808.6750
BUCK60	Upper Black Eddy	829	WQCB965	Commonwealth of PA-OA-OPRS	187.9	40.47116667	-75.078545	868.9750	823.9750	853.9750	808.9750
BUCK603	PennDot Danielsboro Stockpile	710	WQCB299	Commonwealth of PA-OA-OPRS	90.0	40.3508833	-75.1364333	867.4375	822.4375	852.4375	807.4375
BUCK604	BOWMAN HILL	793	WPGX914	Commonwealth of PA-OA-OPRS	123.4	40.3262179	-74.93950015	868.5250	823.5250	853.5250	806.5250
BUCK605	Wrightstown	670	WQCB299	Commonwealth of PA-OA-OPRS	79.0	40.26333333	-75.00428333	866.9125	821.9125	851.9125	806.9125
BUCK61	CENTER HILL	824	WQCB299	Commonwealth of PA-OA-OPRS	98.0	40.15877778	-75.17376111	868.9125	823.9125	853.9125	808.9125
BUCK612	Middletown, BUCKS CNTY	822	WQGN971	Commonwealth of PA-OA-OPRS	100.0	40.17638889	-74.90277778	868.9875	823.9875	853.9875	808.9875
BUCK613	Pipersville, BUCKS CNTY	615	WQHJ630	Commonwealth of PA-OA-OPRS	100.0	40.45	-75.15333333	866.2000	821.2000	851.2000	806.2000
BUCK615	South Hampton	615	WQGN971	Commonwealth of PA-OA-OPRS	97.0	40.14361111	-75.01436111	866.2000	821.2000	851.2000	806.2000
BUCK62	Best Western New Hope Inn	627	WQCB299	Commonwealth of PA-OA-OPRS	98.0	40.35730556	-74.98344444	866.3500	821.3500	851.3500	806.3500
BUCK63	Rock Hill	716	WQGN961	Commonwealth of PA-OA-OPRS	66.0	40.38388889	-75.35055556	867.5375	822.5375	852.5375	807.5375
BUCK64	POINT PLEASANT	760	WQCB299	Commonwealth of PA-OA-OPRS	90.0	40.41815556	-75.06693611	868.3625	823.3625	853.3625	808.3625
BUCK65	Buchingham Mt.	698	WQCB880	Commonwealth of PA-OA-OPRS	133.0	40.3214	-75.0331	867.2875	822.2875	852.2875	807.2875
BUCK655	PGC 56	759	WPTW857	Commonwealth of PA-OA-OPRS	100.0	40.55858333	-75.14055556	868.1000	823.1000	853.1000	808.1000
BUCK67	COLD SPRINGS	822	Allotted	Commonwealth of PA-OA-OPRS	100.0	40.3995	-75.0008	868.8875	823.8875	853.8875	808.8875
BUCK68	YARDLEY	721	WQGN961	Commonwealth of PA-OA-OPRS	105.7	40.25527778	-74.86136111	867.6000	822.6000	852.6000	807.6000
BUCK690	Rt13 PennDot Stockpile #3	820	WQHK242	Commonwealth of PA-OA-OPRS	100.0	40.18166667	-74.80611111	868.9625	823.9625	853.9625	808.9625
BUCK90	PennDot Trevoise	690	WQCB360	Commonwealth of PA-OA-OPRS	128.5	40.13427665	-74.86072352	867.1675	822.1675	852.1675	807.1675
BUCK90	PennDot Trevoise	802	WQCB360	Commonwealth of PA-OA-OPRS	128.5	40.13427665	-74.86072352	868.6375	823.6375	853.6375	808.6375
CARB01	Big Boulder PTC	713	WPWS623	Commonwealth of PA-OA-OPRS	212.6	41.04305556	-75.60361111	867.4750	822.4750	852.4750	807.4750
CARB01	Big Boulder PTC	736	WPWS623	Commonwealth of PA-OA-OPRS	212.6	41.04305556	-75.60361111	867.7875	822.7875	852.7875	807.7875
CARB03	Broad Mountain	783	WQCB298	Commonwealth of PA-OA-OPRS	175.0	40.89423611	-75.82825096	868.4000	823.4000	853.4000	808.4000
CARB60	Danielsville	829	WQCB361	Commonwealth of PA-OA-OPRS	94.0	40.80666667	-75.52777778	868.9750	823.9750	853.9750	808.9750
CARB61	ALL JT	665	Allotted	Commonwealth of PA-OA-OPRS	100.0	40.88423611	-75.67944444	866.8500	821.8500	851.8500	806.8500
CARB61	ALL JT	754	WQGN971	Commonwealth of PA-OA-OPRS	96.0	40.88423611	-75.67944444	868.0375	823.0375	853.0375	808.0375
CARB631	Jim Thorpe	751	WQGP991	Commonwealth of PA-OA-OPRS	100.0	40.94052778	-75.85491667	867.9750	822.9750	852.9750	807.9750
CARB632	Palmerston	659	WQHJ630	Commonwealth of PA-OA-OPRS	100.0	40.78144444	-75.64225	866.7750	821.7750	851.7750	806.7750
CHES01	Conestoga PTC	627	WPGX762	Commonwealth of PA-OA-OPRS	161.6	40.13361111	-75.86666667	866.3500	821.3500	851.3500	806.3500
CHES01	Conestoga PTC	675	WPGX762	Commonwealth of PA-OA-OPRS	161.6	40.13361111	-75.86666667	866.9750	821.9750	851.9750	806.9750

COMMONWEALTH OF PENNSYLVANIA SITE SPECIFIC DATA

SITE CODE	SITENAME	CH. NO.	CALL SIGN	ENTITY-AGENCY	ERP (W)	LAT NAD83	LONG NAD83	PRE REBANDING TX FREQ	PRE REBANDING RX FREQ	POST REBANDING TX FREQ	POST REBANDING RX FREQ
CHE501	Conestoga PTC	793	WQGN962	Commonwealth of PA-CA-OPRS	162.0	40.13361111	-75.86066667	868.5250	823.5250	853.5250	808.5250
CHE501	Conestoga PTC	830	WPGX762	Commonwealth of PA-CA-OPRS	161.6	40.13361111	-75.86066667	868.9875	823.9875	853.9875	808.9875
CHE502	Valley Forge PTC	650	WPGG325	Commonwealth of PA-CA-OPRS	128.5	40.07027778	-75.57138889	868.6625	821.6625	851.6625	806.6625
CHE502	Valley Forge PTC	688	WPGG325	Commonwealth of PA-CA-OPRS	128.5	40.07027778	-75.57138889	867.1625	822.1625	852.1625	807.1625
CHE502	Valley Forge PTC	783	WPGG325	Commonwealth of PA-CA-OPRS	128.5	40.07027778	-75.57138889	868.4000	823.4000	853.4000	808.4000
CHE502	Valley Forge PTC	806	WPGG325	Commonwealth of PA-CA-OPRS	128.5	40.07027778	-75.57138889	868.6875	823.6875	853.6875	808.6875
CHE531	Pocahontas (Chester Co Prison)	634	WPGX755	Commonwealth of PA-CA-OPRS	150.0	39.90927591	-75.66048526	866.4375	821.4375	851.4375	806.4375
CHE531	Pocahontas (Chester Co Prison)	672	WQGN962	Commonwealth of PA-CA-OPRS	135.3	39.90927591	-75.66048526	866.9375	821.9375	851.9375	806.9375
CHE531	Pocahontas (Chester Co Prison)	721	WQGN962	Commonwealth of PA-CA-OPRS	135.3	39.90927591	-75.66048526	867.6000	822.6000	852.6000	807.6000
CHE531	Pocahontas (Chester Co Prison)	723	WPGX755	Commonwealth of PA-CA-OPRS	150.0	39.90927591	-75.66048526	867.6250	822.6250	852.6250	807.6250
CHE531	Pocahontas (Chester Co Prison)	746	WPXJ725	Commonwealth of PA-CA-OPRS	135.3	39.90927591	-75.66048526	867.9125	822.9125	852.9125	807.9125
CHE532	Octara	651	WPXJ726	Commonwealth of PA-CA-OPRS	104.1	39.80316287	-76.01939235	866.6750	821.6750	851.6750	806.6750
CHE532	Octara	693	WPXJ726	Commonwealth of PA-CA-OPRS	104.1	39.80316287	-76.01939235	867.2250	822.2250	852.2250	807.2250
CHE532	Octara	828	WPXJ726	Commonwealth of PA-CA-OPRS	104.1	39.80316287	-76.01939235	868.9625	823.9625	853.9625	808.9625
CHE533	Hilbernia Park	606	WPXJ727	Commonwealth of PA-CA-OPRS	142.3	40.03899217	-75.84744385	866.0875	821.0875	851.0875	806.0875
CHE533	Hilbernia Park	788	WPXJ727	Commonwealth of PA-CA-OPRS	142.3	40.03899217	-75.84744385	868.4625	823.4625	853.4625	808.4625
CHE533	Hilbernia Park	819	WQGN962	Commonwealth of PA-CA-OPRS	142.3	40.03899217	-75.84744385	868.8500	823.8500	853.8500	808.8500
CHE5602	Commonwealth Telephone Company	716	WQGH992	Commonwealth of PA-CA-OPRS	88.0	39.8793016	-75.91675	867.5375	822.5375	852.5375	807.5375
CHE5603	Chrome	670	WQGH992	Commonwealth of PA-CA-OPRS	98.0	39.735667	-75.967167	866.9125	821.9125	851.9125	806.9125
CHE5609	Philay	804	Allotted	Commonwealth of PA-CA-OPRS	100.0	39.97983333	-75.80463889	868.0625	823.0625	853.0625	808.0625
CHE561	PENNDOT OXFORD STOCKPILE	632	WQGH992	Commonwealth of PA-CA-OPRS	100.0	39.80640833	-75.86899167	866.4125	821.4125	851.4125	806.4125
CHE5611	Darby	653		Commonwealth of PA-CA-OPRS	100.0	40.0406	-75.48068333	866.7000	821.7000	851.7000	806.7000
CHE5612	Coventryville	810	WQGH992	Commonwealth of PA-CA-OPRS	84.0	40.18833333	-75.68277778	868.7375	823.7375	853.7375	808.7375
CHE5612	Coventryville	822	WPTW857	Commonwealth of PA-CA-OPRS	100.0	40.18833333	-75.68277778	868.8875	823.8875	853.8875	808.8875
CHE5613	Stafford	698	WQHK242	Commonwealth of PA-CA-OPRS	100.0	40.04913889	-75.40875	867.2875	822.2875	852.2875	807.2875
CHE5617	Lewistown	611	WQGH992	Commonwealth of PA-CA-OPRS	79.0	39.72972222	-75.87111111	866.1500	821.1500	851.1500	806.1500
CHE563	Baron Hills	733	WQCC376	Commonwealth of PA-CA-OPRS	96.7	40.04666667	-75.89388889	867.7500	822.7500	852.7500	807.7500
CHE5630	Coatesville	804	Allotted	Commonwealth of PA-CA-OPRS	100.0	39.99111111	-75.81694444	868.0625	823.0625	853.0625	808.0625
CHE5633	Westtown	813	Allotted	Commonwealth of PA-CA-OPRS	100.0	39.93777778	-75.57416667	868.7750	823.7750	853.7750	808.7750
CHE565	Coatesville	754	WQGN962	Commonwealth of PA-CA-OPRS	63.4	39.93569444	-75.79786111	868.0375	823.0375	853.0375	808.0375
CHE566	White Clay State Park	690	WQCC378	Commonwealth of PA-CA-OPRS	105.7	39.74205556	-75.78271466	867.1875	822.1875	852.1875	807.1875
CHE568	New Garden	817	WQGN354	Commonwealth of PA-CA-OPRS	68.0	39.838	-75.767444	868.8250	823.8250	853.8250	808.8250
CHE5680	FSP Avondale Station	795	WQGH992	Commonwealth of PA-CA-OPRS	65.0	39.838722	-75.797472	868.5500	823.5500	853.5500	808.5500
CHE5691	Stockpile 6, R130 & R1322	621	WQHU630	Commonwealth of PA-CA-OPRS	100.0	40.01333333	-75.72583333	866.2750	821.2750	851.2750	806.2750
COL U01	Catawissa	650	WPMU453	Commonwealth of PA-CA-OPRS	129.7	40.93944444	-76.42527778	866.0625	821.0625	851.0625	806.0625
COL U01	Catawissa	709	WPMU453	Commonwealth of PA-CA-OPRS	129.7	40.93944444	-76.42527778	867.4250	822.4250	852.4250	807.4250
COL U01	Catawissa	815	WPMU453	Commonwealth of PA-CA-OPRS	129.7	40.93944444	-76.42527778	868.8000	823.8000	853.8000	808.8000
COL U02	VANDINE	701	WPMU452	Commonwealth of PA-CA-OPRS	209.9	41.1475	-76.59722222	867.3250	822.3250	852.3250	807.3250
COL U02	VANDINE	823	WPMU452	Commonwealth of PA-CA-OPRS	209.9	41.1475	-76.59722222	868.9000	823.9000	853.9000	808.9000
COL U60	Anisties	721		Commonwealth of PA-CA-OPRS	100.0	40.84575	-76.37627778	867.6000	822.6000	852.6000	807.6000
COL U62	Orangeville	760	Allotted	Commonwealth of PA-CA-OPRS	100.0	41.09638889	-76.33972222	868.1125	823.1125	853.1125	808.1125
DAUP01	Ellendale	655	WPGG332	Commonwealth of PA-CA-OPRS	172.6	40.420361	-76.812194	866.7250	821.7250	851.7250	806.7250
DAUP01	Ellendale	690	WPGG332	Commonwealth of PA-CA-OPRS	172.6	40.420361	-76.812194	867.1875	822.1875	852.1875	807.1875
DAUP01	Ellendale	712	WPGG332	Commonwealth of PA-CA-OPRS	165.0	40.420361	-76.812194	867.4625	822.4625	852.4625	807.4625
DAUP01	Ellendale	728	WPGG332	Commonwealth of PA-CA-OPRS	172.6	40.420361	-76.812194	867.6875	822.6875	852.6875	807.6875
DAUP01	Ellendale	739	Allotted	Commonwealth of PA-CA-OPRS	165.0	40.420361	-76.812194	867.8250	822.8250	852.8250	807.8250
DAUP01	Ellendale	796	Allotted	Commonwealth of PA-CA-OPRS	165.0	40.420361	-76.812194	868.5625	823.5625	853.5625	808.5625

COMMONWEALTH OF PENNSYLVANIA SITE SPECIFIC DATA

SITE CODE	SITENAME	CH. NO.	CALL SIGN	ENTITY-AGENCY	ERP (W)	LAT NAD83	LONG NAD83	PRE REBANDING TX FREQ	PRE REBANDING RX FREQ	POST REBANDING TX FREQ	POST REBANDING RX FREQ
DAUP09	PSP Head Quarters	710	WQCC380	Commonwealth of PA-OA-OPRS	217.8	40.26620833	-76.81470556	867.4375	822.4375	852.4375	807.4375
DAUP17	Radio Project Office Building	647	WQCC947	Commonwealth of PA-OA-OPRS	16.16	40.287167	-76.878583	866.6250	821.6250	851.6250	806.6250
DAUP17	Radio Project Office Building	697	WQCC947	Commonwealth of PA-OA-OPRS	16.16	40.287167	-76.878583	867.2750	822.2750	852.2750	807.2750
DAUP17	Radio Project Office Building	717	WQCC947	Commonwealth of PA-OA-OPRS	16.16	40.287167	-76.878583	867.5500	822.5500	852.5500	807.5500
DAUP18	Archives Bldg	721	WQCC947	Commonwealth of PA-OA-OPRS	16.50	40.266125	-76.884942	867.6000	822.6000	852.6000	807.6000
DAUP18	Archives Bldg	743	WQCC963	Commonwealth of PA-OA-OPRS	16.50	40.266125	-76.884942	867.8750	822.8750	852.8750	807.8750
DAUP18	Archives Bldg	794	Allotted	Commonwealth of PA-OA-OPRS	16.50	40.266125	-76.884942	868.5375	823.5375	853.5375	808.5375
DAUP31	Manada Gap GPU	761	WQGX763	Commonwealth of PA-OA-OPRS	16.50	40.404722	-76.683056	868.1250	823.1250	853.1250	808.1250
DAUP31	Manada Gap GPU	799	WQGX763	Commonwealth of PA-OA-OPRS	16.50	40.404722	-76.683056	868.6000	823.6000	853.6000	808.6000
DAUP31	Manada Gap GPU	826	WQGX763	Commonwealth of PA-OA-OPRS	16.50	40.404722	-76.683056	868.9375	823.9375	853.9375	808.9375
DAUP32	Blue Mountain (City Coverage)	645	Allotted	Commonwealth of PA-OA-OPRS	16.50	40.3107	-76.89325556	866.6000	821.6000	851.6000	806.6000
DAUP37	Wilconisco	726	Allotted	Commonwealth of PA-OA-OPRS	16.50	40.3107	-76.89325556	867.6625	822.6625	852.6625	807.6625
DAUP37	Wilconisco	796	Allotted	Commonwealth of PA-OA-OPRS	16.50	40.3107	-76.89325556	868.5625	823.5625	853.5625	808.5625
DAUP61	Williamstown	657	WQCC381	Commonwealth of PA-OA-OPRS	68.9	40.22515278	-76.88411111	866.7500	821.7500	851.7500	806.7500
DAUP62	Wilconisco	726	WQCC382	Commonwealth of PA-OA-OPRS	13.30	40.3292722	-76.84431389	867.6625	822.6625	852.6625	807.6625
DAUP63	Peters Mountain	746	WQGH938	Commonwealth of PA-OA-OPRS	10.00	40.41230854	-76.82719719	867.9125	822.9125	852.9125	807.9125
DAUP657	Penn National Casino	624	WQIR964	Commonwealth of PA-OA-OPRS	12.80	40.40396	-76.66119444	866.3125	821.3125	851.3125	806.3125
DAUP66	Middletown - Air National Guard	632	WQGO655	Commonwealth of PA-OA-OPRS	13.30	40.162694	-76.746361	866.4125	821.4125	851.4125	806.4125
DAUP667	State Judicial Building	796	Allotted	Commonwealth of PA-OA-OPRS	25.0	40.267111	-76.882	868.4375	823.4375	853.4375	808.4375
DAUP668	Governor's Mansion	732	WQGH939	Commonwealth of PA-OA-OPRS	25.0	40.2776389	-76.899167	867.7375	822.7375	852.7375	807.7375
DAUP669	State Capital Steam Tunnels	636	WQGH939	Commonwealth of PA-OA-OPRS	25.0	40.26484444	-76.8825	866.4625	821.4625	851.4625	806.4625
DAUP67	AmerGen Training Center (TMI)	628	WQCC384	Commonwealth of PA-OA-OPRS	127.6	40.152528	-76.714715	866.3625	821.3625	851.3625	806.3625
DAUP670	Capitol North Office Bldg	693	WQGH939	Commonwealth of PA-OA-OPRS	25.0	40.26558	-76.8838	867.2250	822.2250	852.2250	807.2250
DAUP671	Capitol Underground Garage	771	WQGH939	Commonwealth of PA-OA-OPRS	25.0	40.26456	-76.8819	868.2500	823.2500	853.2500	808.2500
DAUP672	Capitol South Office Bldg	805	WQGH939	Commonwealth of PA-OA-OPRS	25.0	40.26644	-76.8827	868.6750	823.6750	853.6750	808.6750
DAUP673	Rachel Carson Building	829	WQGH939	Commonwealth of PA-OA-OPRS	25.0	40.26275	-76.879972	868.9750	823.9750	853.9750	808.9750
DAUP674	Rachel Carson Parking Garage	749	WQGH939	Commonwealth of PA-OA-OPRS	8.4	40.26194444	-76.88	867.9500	822.9500	852.9500	807.9500
DAUP675	Capitol Sub-Basement	616	WQGH939	Commonwealth of PA-OA-OPRS	25.0	40.26453333	-76.88302778	866.2125	821.2125	851.2125	806.2125
DAUP676	DGS Garage 22nd & Forester	759	WQGH938	Commonwealth of PA-OA-OPRS	10.00	40.27508333	-76.85877778	868.1000	823.1000	853.1000	808.1000
DAUP68	100 Amp Drive, Hydrogen Fuel Cell	652	WQIB608	Commonwealth of PA-OA-OPRS	50.0	40.315845	-76.787027	866.6875	821.6875	851.6875	806.6875
DAUP680	PSP Academy (PilotMarch)	685	WQGH938	Commonwealth of PA-OA-OPRS	10.00	40.30235278	-76.84306111	867.1250	822.1250	852.1250	807.1250
DAUP681	PSP Troop H (PilotMarch)	676	WQGH938	Commonwealth of PA-OA-OPRS	10.00	40.33640278	-76.711325	866.9875	821.9875	851.9875	806.9875
DAUP690	Rt 81/83 Intersection	679	WQGH938	Commonwealth of PA-OA-OPRS	10.00	40.30772222	-76.83477778	867.0500	822.0500	852.0500	807.0500
DAUP691	183 & Union Deposit Road	775	WQGH938	Commonwealth of PA-OA-OPRS	10.00	40.27908333	-76.8204167	868.3000	823.3000	853.3000	808.3000
DAUP73	Rachel Carson Building	659	WQGH939	Commonwealth of PA-OA-OPRS	16.50	40.26275	-76.879972	866.7750	821.7750	851.7750	806.7750
DAUP73	Rachel Carson Building	778	WQGH939	Commonwealth of PA-OA-OPRS	16.50	40.26275	-76.879972	868.3375	823.3375	853.3375	808.3375
DAUP73	Rachel Carson Building	829	WQGH939	Commonwealth of PA-OA-OPRS	16.50	40.26275	-76.879972	868.9750	823.9750	853.9750	808.9750
DELA60	Concordville	800	WQGH939	Commonwealth of PA-OA-OPRS	16.50	40.26275	-76.879972	868.9750	823.9750	853.9750	808.9750
DELA601	Media P SP	810	WQGH939	Commonwealth of PA-OA-OPRS	10.00	39.86944444	-75.52656333	868.6125	823.6125	853.6125	808.6125
DELA602	Springfield	670	Allotted	Commonwealth of PA-OA-OPRS	10.00	39.91777778	-75.41823054	868.7375	823.7375	853.7375	808.7375
DELA603	Havertown	728	WQIR964	Commonwealth of PA-OA-OPRS	21.00	39.88777778	-75.31	867.6875	822.6875	852.6875	807.6875
DELA61	RIDLEY CREEK	676	WQGO655	Commonwealth of PA-OA-OPRS	105.7	39.95316595	-75.45019825	866.9875	821.9875	851.9875	806.9875
DELA62	Lawrence Rd. Stockpile	614	WQGO656	Commonwealth of PA-OA-OPRS	122.5	39.9667	-75.2972	866.1875	821.1875	851.1875	806.1875
DELA62	Lawrence Rd. Stockpile	766	WQCC369	Commonwealth of PA-OA-OPRS	122.5	39.9667	-75.2972	868.1875	823.1875	853.1875	808.1875
DELA64	Newton Square	690	WQGH939	Commonwealth of PA-OA-OPRS	67.0	39.97480556	-75.4225	867.1875	822.1875	852.1875	807.1875
DELA681	Media Station	824	Allotted	Commonwealth of PA-OA-OPRS	10.00	39.90777778	-75.44916667	868.9125	823.9125	853.9125	808.9125
DELA90	Route 95 Northbound Rest Stop	790	WFXJ728	Commonwealth of PA-OA-OPRS	12.80	39.82316814	-75.43952849	868.3625	823.3625	853.3625	808.3625

COMMONWEALTH OF PENNSYLVANIA SITE SPECIFIC DATA

SITE CODE	SITENAME	CH. NO.	CALL SIGN	ENTITY-AGENCY	ERP (W)	LAT NAD83	LONG NAD83	PRE REBANDING TX FREQ	PRE REBANDING RX FREQ	POST REBANDING TX FREQ	POST REBANDING RX FREQ
DELA90	Route 95 Northbound Rest Stop	822	WPXJ728	Commonwealth of PA-OA OPRS	128.0	39.82316814	-75.43852849	868.8875	823.8875	853.8875	808.8875
LACK03	Radio Hill PTC	662	WPWU450	Commonwealth of PA-OA OPRS	258.9	41.45905556	-75.70138889	866.8125	821.8125	851.8125	806.8125
LACK03	Radio Hill PTC	682	WPWU450	Commonwealth of PA-OA OPRS	258.9	41.45905556	-75.70138889	867.0875	822.0875	852.0875	807.0875
LACK03	Radio Hill PTC	816	WPGQ656	Commonwealth of PA-OA OPRS	160.0	41.45905556	-75.70138889	868.8125	823.8125	853.8125	808.8125
LACK03	Mosaic Mountain III	680	WPWT708	Commonwealth of PA-OA OPRS	201.4	41.48244444	-75.47616667	867.0625	822.0625	852.0625	807.0625
LACK03	Mosaic Mountain III	756	WPWT708	Commonwealth of PA-OA OPRS	201.4	41.48244444	-75.47616667	868.0625	823.0625	853.0625	808.0625
LACK61	Allotted	604	Allotted	Commonwealth of PA-OA OPRS	100.0	41.318	-75.5241	866.0625	821.0625	851.0625	806.0625
LACK630	Carbondale	774	WQGN971	Commonwealth of PA-OA OPRS	100.0	41.54477778	-75.46088889	868.2875	823.2875	853.2875	808.2875
LACK631	Moscow	734	Allotted	Commonwealth of PA-OA OPRS	100.0	41.33361111	-75.56388889	867.7625	822.7625	852.7625	807.7625
LANC01	Conwall PTC	703	WQGG656	Commonwealth of PA-OA OPRS	150.0	40.24120383	-76.37134863	867.3500	822.3500	852.3500	807.3500
LANC01	Conwall PTC	735	WPGQ327	Commonwealth of PA-OA OPRS	150.3	40.24120383	-76.37134863	867.7750	822.7750	852.7750	807.7750
LANC01	Conwall PTC	801	WPGQ327	Commonwealth of PA-OA OPRS	150.3	40.24120383	-76.37134863	868.6250	823.6250	853.6250	808.6250
LANC01	Conwall PTC	821	WPGQ327	Commonwealth of PA-OA OPRS	150.3	40.24120383	-76.37134863	868.8750	823.8750	853.8750	808.8750
LANC06	Bowmansville PTC	651	WPGQ231	Commonwealth of PA-OA OPRS	124.5	40.21037138	-76.04105321	866.6750	821.6750	851.6750	806.6750
LANC06	Bowmansville PTC	693	WPGQ231	Commonwealth of PA-OA OPRS	124.5	40.21037138	-76.04105321	867.2250	822.2250	852.2250	807.2250
LANC06	Bowmansville PTC	828	WQGG656	Commonwealth of PA-OA OPRS	125.0	40.21037138	-76.04105321	868.9625	823.9625	853.9625	808.9625
LANC33	Truce	634	WPGX755	Commonwealth of PA-OA OPRS	150.0	39.89204592	-76.23745669	866.4375	821.4375	851.4375	806.4375
LANC33	Truce	636	WQJS875	Commonwealth of PA-OA OPRS	165.0	39.89204592	-76.23745669	866.4625	821.4625	851.4625	806.4625
LANC33	Truce	661	WQJS875	Commonwealth of PA-OA OPRS	165.0	39.89204592	-76.23745669	866.8000	821.8000	851.8000	806.8000
LANC33	Truce	723	WPGX755	Commonwealth of PA-OA OPRS	150.0	39.89204592	-76.23745669	867.6250	822.6250	852.6250	807.6250
LANC33	Truce	774	WQJS875	Commonwealth of PA-OA OPRS	165.0	39.89204592	-76.23745669	868.2875	823.2875	853.2875	808.2875
LANC62	Pinnacle Overlook Park	788	WQJG293	Commonwealth of PA-OA OPRS	85.0	39.84583333	-76.33925	868.4625	823.4625	853.4625	808.4625
LANC63	PSP Troop J	621	WQGG656	Commonwealth of PA-OA OPRS	122.5	40.031472	-76.234872	866.2750	821.2750	851.2750	806.2750
LANC63	Gap Georgetown	696	WQJS874	Commonwealth of PA-OA OPRS	100.0	39.9775	-76.054444	867.1375	822.1375	852.1375	807.1375
LANC63	Gap Georgetown	775	WQJG293	Commonwealth of PA-OA OPRS	80.0	39.9775	-76.054444	867.2750	822.2750	852.2750	807.2750
LANC64	Peach Bottom	713	WQGG428	Commonwealth of PA-OA OPRS	100.0	39.77080556	-76.2402444	867.4750	822.4750	852.4750	807.4750
LANC64	Susquehanna State Park	725	WQJG293	Commonwealth of PA-OA OPRS	86.0	39.80655556	-76.27938889	867.6500	822.6500	852.6500	807.6500
LANC65	Willow Street Pike	640	WQJG284	Commonwealth of PA-OA OPRS	100.0	40.01888889	-76.3025	866.5375	821.5375	851.5375	806.5375
LANC90	PennDOT Lancaster R130	621	Allotted	Commonwealth of PA-OA OPRS	165.0	40.03222222	-76.23194444	866.2750	821.2750	851.2750	806.2750
LANC90	PennDOT Lancaster R130	697	WQJG292	Commonwealth of PA-OA OPRS	165.0	40.03222222	-76.23194444	867.2750	822.2750	852.2750	807.2750
LEBA60	Mt. Wilson	705	WQJG292	Commonwealth of PA-OA OPRS	57.0	40.25592605	-76.49580091	867.3750	822.3750	852.3750	807.3750
LEBA639	Womelsdorf	714	WQJG292	Commonwealth of PA-OA OPRS	100.0	40.323028	-76.197593	867.4875	822.4875	852.4875	807.4875
LEBA640	Swatara State Park	614	WQCC371	Commonwealth of PA-OA OPRS	127.6	40.491722	-76.544222	866.1875	821.1875	851.1875	806.1875
LEBA671	Indantown Gap, water tank	678	Allotted	Commonwealth of PA-OA OPRS	100.0	40.4281667	-76.5646389	867.0375	822.0375	852.0375	807.0375
LEBA671	Indantown Gap, water tank	737	Allotted	Commonwealth of PA-OA OPRS	100.0	40.4281667	-76.5646389	867.8000	822.8000	852.8000	807.8000
LEBA671	Indantown Gap, water tank	764	WQJG292	Commonwealth of PA-OA OPRS	100.0	40.4281667	-76.5646389	868.1625	823.1625	853.1625	808.1625
LEBA674	Moonshine Church	808	Allotted	Commonwealth of PA-OA OPRS	100.0	40.45555556	-76.60583333	868.7125	823.7125	853.7125	808.7125
LEBA73	Hawk Watch	681	Allotted	Commonwealth of PA-OA OPRS	165.0	40.464722	-76.631944	867.0750	822.0750	852.0750	807.0750
LEBA73	Hawk Watch	754	Allotted	Commonwealth of PA-OA OPRS	165.0	40.464722	-76.631944	868.0375	823.0375	853.0375	808.0375
LEBA73	Hawk Watch	808	WPTW857	Commonwealth of PA-OA OPRS	165.0	40.464722	-76.631944	868.7125	823.7125	853.7125	808.7125
LEBA690	PennDOT Lebanon	788	WQCC373	Commonwealth of PA-OA OPRS	68.9	40.338806	-76.437444	868.4625	823.4625	853.4625	808.4625
LEBA691	Gold Mine Road	648	WQJG292	Commonwealth of PA-OA OPRS	71.0	40.4552833	-76.631944	866.6375	821.6375	851.6375	806.6375
LEH105	Flint Hill	616	WPGQ319	Commonwealth of PA-OA OPRS	126.4	40.52944444	-75.34888889	866.2375	821.2375	851.2375	806.2375
LEH105	Flint Hill	634	WPGX755	Commonwealth of PA-OA OPRS	150.0	40.52944444	-75.34888889	866.4375	821.4375	851.4375	806.4375
LEH105	Flint Hill	654	WPGQ319	Commonwealth of PA-OA OPRS	128.4	40.52944444	-75.34888889	866.7125	821.7125	851.7125	806.7125
LEH105	Flint Hill	708	WPGQ319	Commonwealth of PA-OA OPRS	128.4	40.52944444	-75.34888889	867.4125	822.4125	852.4125	807.4125
LEH105	Flint Hill	723	WPGX755	Commonwealth of PA-OA OPRS	150.0	40.52944444	-75.34888889	867.6250	822.6250	852.6250	807.6250

COMMONWEALTH OF PENNSYLVANIA SITE SPECIFIC DATA

SITE CODE	SITENAME	CH. NO.	CALL SIGN	ENTITY-AGENCY	ERP (W)	LAT NAD83	LONG NAD83	PRE REBANDING TX FREQ	PRE REBANDING RX FREQ	POST REBANDING TX FREQ	POST REBANDING RX FREQ
LEH06	Palmerston PTC	634	WFGX755	Commonwealth of PA-CA-OPRS	150.0	40.77926075	-75.65240979	866.4375	821.4375	851.4375	806.4375
LEH06	Palmerston PTC	656	WPXJ740	Commonwealth of PA-CA-OPRS	150.3	40.77926075	-75.65240979	866.7375	821.7375	851.7375	806.7375
LEH06	Palmerston PTC	723	WFGX755	Commonwealth of PA-CA-OPRS	150.0	40.77926075	-75.65240979	867.6250	822.6250	852.6250	807.6250
LEH06	Palmerston PTC	731	WPXJ740	Commonwealth of PA-CA-OPRS	150.3	40.77926075	-75.65240979	867.7250	822.7250	852.7250	807.7250
LEH06	Palmerston PTC	781	WPXJ740	Commonwealth of PA-CA-OPRS	150.3	40.77926075	-75.65240979	868.3750	823.3750	853.3750	808.3750
LEH60	Seabaringville	710	WQCC374	Commonwealth of PA-CA-OPRS	105.7	40.6066	-75.730341	867.4375	822.4375	852.4375	807.4375
LEH61	COPLAY	675	WQCC372	Commonwealth of PA-CA-OPRS	133.0	40.67146667	-75.49643889	866.9750	821.9750	851.9750	806.9750
LEH62	KERNVILLE	690	WQCC375	Commonwealth of PA-CA-OPRS	133.0	40.62798333	-75.61652278	867.1875	822.1875	852.1875	807.1875
LEH63	Dom eyville	620	WQCC295	Commonwealth of PA-CA-OPRS	100.0	40.567042	-75.517962	866.2625	821.2625	851.2625	806.2625
LEH63	Dom eyville	702	WPTW657	Commonwealth of PA-CA-OPRS	100.0	40.567042	-75.517962	867.3375	822.3375	852.3375	807.3375
LEH63	Dom eyville	771	WQCC374	Commonwealth of PA-CA-OPRS	100.0	40.567042	-75.517962	868.2500	823.2500	853.2500	808.2500
LEH63	Dom eyville	802	WPTW657	Commonwealth of PA-CA-OPRS	100.0	40.567042	-75.517962	868.6375	823.6375	853.6375	808.6375
LEH64	Blue Mountain R309	799	Allocated	Commonwealth of PA-CA-OPRS	100.0	40.70708333	-75.80863889	868.6000	823.6000	853.6000	808.6000
LUZE01	Wyoming PTC	630	WPXJ744	Commonwealth of PA-CA-OPRS	161.6	41.19583333	-75.82611111	866.3875	821.3875	851.3875	806.3875
LUZE01	Wyoming PTC	648	WPXJ744	Commonwealth of PA-CA-OPRS	161.6	41.19583333	-75.82611111	866.6375	821.6375	851.6375	806.6375
LUZE04	SHICKSHINNY	634	WFGX755	Commonwealth of PA-CA-OPRS	150.0	41.15888889	-76.16916667	866.4375	821.4375	851.4375	806.4375
LUZE04	SHICKSHINNY	652	WPXJ696	Commonwealth of PA-CA-OPRS	205.6	41.15888889	-76.16916667	866.6875	821.6875	851.6875	806.6875
LUZE04	SHICKSHINNY	678	WPXJ696	Commonwealth of PA-CA-OPRS	205.6	41.15888889	-76.16916667	867.0375	822.0375	852.0375	807.0375
LUZE04	SHICKSHINNY	723	WFGX755	Commonwealth of PA-CA-OPRS	150.0	41.15888889	-76.16916667	867.6250	822.6250	852.6250	807.6250
LUZE04	SHICKSHINNY	766	WPEF520	Commonwealth of PA-CA-OPRS	150.0	41.15888889	-76.16916667	868.1875	823.1875	853.1875	808.1875
LUZE04	SHICKSHINNY	814	WPEF520	Commonwealth of PA-CA-OPRS	150.0	41.15888889	-76.16916667	868.7875	823.7875	853.7875	808.7875
LUZE05	NESCOPECK	813	Allocated	Commonwealth of PA-CA-OPRS	165.0	41.08424985	-75.94242215	868.7750	823.7750	853.7750	808.7750
LUZE06	RED ROCK	706	WPXJ632	Commonwealth of PA-CA-OPRS	37.46	41.30841326	-76.3085482	867.3875	822.3875	852.3875	807.3875
LUZE13	GAME Dallas HQ. REG. V	744	Allocated	Commonwealth of PA-CA-OPRS	165.0	41.34341326	-75.96075562	867.8875	822.8875	852.8875	807.8875
LUZE60	PSP Hazdon HQ. Troop N.	637	WQCC362	Commonwealth of PA-CA-OPRS	93.3	40.97702869	-76.02576033	866.4750	821.4750	851.4750	806.4750
LUZE602	Dallas Game Commission	802	Allocated	Commonwealth of PA-CA-OPRS	100.0	41.34341111	-75.99103333	868.6375	823.6375	853.6375	808.6375
LUZE603	Nescopeck	789	Allocated	Commonwealth of PA-CA-OPRS	100.0	41.080833	-75.94875	868.4750	823.4750	853.4750	808.4750
LUZE604	White Haven	741	WQHK242	Commonwealth of PA-CA-OPRS	100.0	41.05694444	-75.84555556	867.8500	822.8500	852.8500	807.8500
LUZE62	Harvey's Lake	791	WQCC300	Commonwealth of PA-CA-OPRS	100.0	41.35051111	-76.02233278	868.5000	823.5000	853.5000	808.5000
LUZE630	Hazleton SBA	668	WQJH638	Commonwealth of PA-CA-OPRS	100.0	41.05727778	-75.97013889	866.8875	821.8875	851.8875	806.8875
LUZE631	Black Creek	774	WQHJ630	Commonwealth of PA-CA-OPRS	100.0	41.01316667	-76.17752778	868.2875	823.2875	853.2875	808.2875
LUZE632	Shades Creek	789	Allocated	Commonwealth of PA-CA-OPRS	100.0	41.01316667	-76.17752778	868.4750	823.4750	853.4750	808.4750
LUZE66	XCell Luzzerne3	810	Allocated	Commonwealth of PA-CA-OPRS	100.0	41.2576	-75.72114444	868.7375	823.7375	853.7375	808.7375
LUZE67	Rock Glen	660	Allocated	Commonwealth of PA-CA-OPRS	100.0	41.008139	-76.175611	866.7875	821.7875	851.7875	806.7875
LUZE67	Rock Glen	698	Allocated	Commonwealth of PA-CA-OPRS	100.0	41.0081	-76.1756	867.1625	822.1625	852.1625	807.1625
LUZE68	Nescopeck	793	Allocated	Commonwealth of PA-CA-OPRS	100.0	41.0752	-75.9539	868.5250	823.5250	853.5250	808.5250
LUZE680	PSP MountLookout	608	WQCC300	Commonwealth of PA-CA-OPRS	100.0	41.336444	-75.846806	866.1125	821.1125	851.1125	806.1125
LUZE690	Sweet Valley	676	WQCC300	Commonwealth of PA-CA-OPRS	100.0	41.31083333	-76.18055556	866.9875	821.9875	851.9875	806.9875
LYCO01	Shaffers Path	746	WQCC656	Commonwealth of PA-CA-OPRS	212.6	41.20888889	-76.95638889	867.9125	822.9125	852.9125	807.9125
LYCO01	Shaffers Path	817	WQCC656	Commonwealth of PA-CA-OPRS	212.6	41.20888889	-76.95638889	868.8250	823.8250	853.8250	808.8250
LYCO01	Shaffers Path	806	Allocated	Commonwealth of PA-CA-OPRS	165.0	41.20888889	-76.95638889	868.6875	823.6875	853.6875	808.6875
LYCO02	WATERVILLE	644	WPXJ747	Commonwealth of PA-CA-OPRS	105.6	41.31694444	-77.34361111	866.5875	821.5875	851.5875	806.5875
LYCO02	WATERVILLE	667	WPXJ747	Commonwealth of PA-CA-OPRS	105.6	41.31694444	-77.34361111	866.8750	821.8750	851.8750	806.8750
LYCO15	SHRIVERS RIDGE (CO.)	632	WQCC657	Commonwealth of PA-CA-OPRS	205.6	41.45027778	-77.00111111	866.4125	821.4125	851.4125	806.4125
LYCO15	SHRIVERS RIDGE (CO.)	689	WQCC657	Commonwealth of PA-CA-OPRS	205.6	41.45027778	-77.00111111	867.1750	822.1750	852.1750	807.1750
LYCO21	PUMP STATION	682	WPGX770	Commonwealth of PA-CA-OPRS	135.3	41.45444444	-77.57777778	867.0875	822.0875	852.0875	807.0875
LYCO21	PUMP STATION	718	WPGX770	Commonwealth of PA-CA-OPRS	135.3	41.45444444	-77.57777778	867.5625	822.5625	852.5625	807.5625

COMMONWEALTH OF PENNSYLVANIA SITE SPECIFIC DATA

SITE CODE	SITENAME	CH. NO.	CALL SIGN	ENTITY-AGENCY	ERP (W)	LAT NAD83	LONG NAD83	PRE REBANDING TX FREQ	PRE REBANDING RX FREQ	POST REBANDING TX FREQ	POST REBANDING RX FREQ
LYCO60		642	Allotted	Commonwealth of PA-CA-OPRS	100.0	41 3155	-77 1831	866 5625	821 5625	851 5625	806 5625
LYCO601	SR87A	630	Allotted	Commonwealth of PA-CA-OPRS	100.0	41 367833	-76 855528	866 3875	821 3875	851 3875	806 3875
LYCO602	SR-87	771	Allotted	Commonwealth of PA-CA-OPRS	100.0	41 375361	-76 835278	868 2500	823 2500	853 2500	808 2500
LYCO603	Laurel Hill	754	Allotted	Commonwealth of PA-CA-OPRS	100.0	41 557972	-76 961694	868 0375	823 0375	853 0375	806 0375
LYCO605	XCell LYCOM	772	Allotted	Commonwealth of PA-CA-OPRS	100.0	41 466115	-77 243643	868 2625	823 2625	853 2625	808 2625
LYCO607	XCell LYCOA	770	Allotted	Commonwealth of PA-CA-OPRS	100.0	41 4574	-77 509699	868 2375	823 2375	853 2375	808 2375
LYCO612	Divine Providence Hospital	750	WQJL298	Commonwealth of PA-CA-OPRS	100.0	41 26027778	-76 96472222	867 9625	822 9625	852 9625	807 9625
LYCO62	XCell LYCOA	752	Allotted	Commonwealth of PA-CA-OPRS	100.0	41 3931	-77 1579	867 9875	822 9875	852 9875	807 9875
LYCO628	Larry's Creek Helpad	626	Allotted	Commonwealth of PA-CA-OPRS	100.0	41 3625	-77 25333333	866 3375	821 3375	851 3375	806 3375
LYCO630	English Center	741	Allotted	Commonwealth of PA-CA-OPRS	100.0	41 415	-77 280556	867 8500	822 8500	852 8500	807 8500
LYCO632	English Center	772	Allotted	Commonwealth of PA-CA-OPRS	100.0	41 415	-77 280556	868 2625	823 2625	853 2625	808 2625
LYCO632	Trout Run	789	Allotted	Commonwealth of PA-CA-OPRS	100.0	41 40438889	-77 05444444	868 4750	823 4750	853 4750	808 4750
LYCO64	XCell LYCOA	729	Allotted	Commonwealth of PA-CA-OPRS	100.0	41 3122	-77 3716	867 7000	822 7000	852 7000	807 7000
LYCO645	Route 184	741	Allotted	Commonwealth of PA-CA-OPRS	100.0	41 451667	-77 144722	867 8500	822 8500	852 8500	807 8500
LYCO646	Jacks Hollow Road	606	Allotted	Commonwealth of PA-CA-OPRS	100.0	41 168889	-77 081111	866 0875	821 0875	851 0875	806 0875
LYCO647	Williamson Trail	729	Allotted	Commonwealth of PA-CA-OPRS	100.0	41 505278	-77 101389	867 7000	822 7000	852 7000	807 7000
LYCO648	Bogart Road	752	Allotted	Commonwealth of PA-CA-OPRS	100.0	41 518333	-77 169444	867 9875	822 9875	852 9875	807 9875
LYCO656	North Saltsburg, Rt 287	623	Allotted	Commonwealth of PA-CA-OPRS	100.0	41 30861111	-77 23333333	866 3000	821 3000	851 3000	806 3000
LYCO658	SR87 & Dunwoody Road	812	Allotted	Commonwealth of PA-CA-OPRS	100.0	41 38722222	-76 795	868 7625	823 7625	853 7625	808 7625
LYCO66	Long Ridge, New Calf Coordinates	770	Allotted	Commonwealth of PA-CA-OPRS	100.0	41 339167	-76 778056	868 2375	823 2375	853 2375	808 2375
LYCO66	Long Ridge, New Calf Coordinates	812	Allotted	Commonwealth of PA-CA-OPRS	100.0	41 339167	-76 778056	868 7625	823 7625	853 7625	808 7625
LYCO66	Old Calf Coordinates	606	Allotted	Commonwealth of PA-CA-OPRS	100.0	41 394	-77 0726	866 0875	821 0875	851 0875	806 0875
LYCO682	East Saltsburg	630	Allotted	Commonwealth of PA-CA-OPRS	100.0	41 27777778	-77 18805556	866 3875	821 3875	851 3875	806 3875
LYCO683	West English Center	685	Allotted	Commonwealth of PA-CA-OPRS	100.0	41 4275	-77 31	867 1250	822 1250	852 1250	807 1250
LYCO684	Cedar Run	816	WQJL242	Commonwealth of PA-CA-OPRS	100.0	41 5275	-77 45055556	868 8375	823 8375	853 8375	808 8375
LYCO685	Ross Run	684	WQJL242	Commonwealth of PA-CA-OPRS	100.0	41 42388889	-77 49194444	867 1125	822 1125	852 1125	807 1125
LYCO686	Rattling Camp Run	739	WQJL242	Commonwealth of PA-CA-OPRS	100.0	41 13638889	-77 11638889	867 8250	822 8250	852 8250	807 8250
LYCO687	Antes Creek	654	WQJL242	Commonwealth of PA-CA-OPRS	100.0	41 16305556	-77 22055556	866 7125	821 7125	851 7125	806 7125
LYCO688	Coal Mine Hollow	629	Allotted	Commonwealth of PA-CA-OPRS	100.0	41 40333333	-76 79916667	866 3750	821 3750	851 3750	806 3750
LYCO690	Chemung SR1013	806	Allotted	Commonwealth of PA-CA-OPRS	100.0	41 58472222	-76 84305556	868 6875	823 6875	853 6875	808 6875
LYCO691	Finch Hollow	791	Allotted	Commonwealth of PA-CA-OPRS	100.0	41 47416667	-77 22444444	868 5000	823 5000	853 5000	808 5000
LYCO692	Jackson Corners	625	Allotted	Commonwealth of PA-CA-OPRS	100.0	41 49472222	-77 144444	866 3250	821 3250	851 3250	806 3250
LYCO693	Smiths Knob	683	WQJL242	Commonwealth of PA-CA-OPRS	100.0	41 375	-76 83472222	867 1000	822 1000	852 1000	807 1000
LYCO694	Marth Trail	796	WQJL242	Commonwealth of PA-CA-OPRS	100.0	41 33184444	-77 39305556	868 5625	823 5625	853 5625	808 5625
LYCO695	Bluestone	652	WQJL242	Commonwealth of PA-CA-OPRS	100.0	41 3775	-77 43372222	866 6875	821 6875	851 6875	806 6875
LYCO696	Bonnell Run	818	WQJL331	Commonwealth of PA-CA-OPRS	100.0	41 44527778	-77 51694444	868 8375	823 8375	853 8375	808 8375
LYCO697	Hilborn	641	WQJL331	Commonwealth of PA-CA-OPRS	100.0	41 48416667	-77 49722222	866 5500	821 5500	851 5500	806 5500
LYCO698	Southard Road	653	Allotted	Commonwealth of PA-CA-OPRS	100.0	41 39277778	-77 94055556	866 7000	821 7000	851 7000	806 7000
LYCO699	Proctor West	760	Allotted	Commonwealth of PA-CA-OPRS	100.0	41 42166667	-76 83472222	868 1125	823 1125	853 1125	808 1125
MONR02	WATER GAP	809	WPXJ750	Commonwealth of PA-CA-OPRS	165.0	41 03426221	-75 07156508	868 7250	823 7250	853 7250	808 7250
MONR03	COOLBAUGH	717	WPXJ750	Commonwealth of PA-CA-OPRS	161.6	41 16361111	-75 31888889	867 5500	822 5500	852 5500	807 5500
MONR03	COOLBAUGH	778	WPXJ750	Commonwealth of PA-CA-OPRS	161.6	41 16361111	-75 31888889	868 3375	823 3375	853 3375	808 3375
MONR07	ROCKY RIDGE	720	WPXJ721	Commonwealth of PA-CA-OPRS	173.0	41 0437014	-75 38296229	867 5875	823 5875	852 5875	807 5875
MONR07	ROCKY RIDGE	759	WPXJ721	Commonwealth of PA-CA-OPRS	173.0	41 0437014	-75 38296229	868 1000	823 1000	853 1000	808 1000
MONR09	FOX GAP (GPU)	622	WPXJ774	Commonwealth of PA-CA-OPRS	137.0	40 93509497	-75 19656853	866 2875	821 2875	851 2875	806 2875
MONR57	Mount Aiy Casino	632	WQJL244	Commonwealth of PA-CA-OPRS	10.0	41 114	-75 32208333	866 4125	821 4125	851 4125	806 4125
MONR58	Mount Aiy Casino	644	WQJL244	Commonwealth of PA-CA-OPRS	27.0	41 114	-75 32208333	866 5875	821 5875	851 5875	806 5875

COMMONWEALTH OF PENNSYLVANIA SITE SPECIFIC DATA

SITE CODE	SITENAME	CH. NO.	CALL SIGN	ENTITY-AGENCY	ERP (W)	LAT NAD83	LONG NAD83	PRE REBANDING TX FREQ	PRE REBANDING RX FREQ	POST REBANDING TX FREQ	POST REBANDING RX FREQ
MONT01	Sunrise Drive	809	Allotted	Commonwealth of PA-CA-OPRS	100.0	41.03611111	-75.10861111	868.7250	823.7250	853.7250	808.7250
MONT01	MONT OUR RIDGE	763	WPWK263	Commonwealth of PA-CA-OPRS	16.33	40.95888889	-76.70833333	868.7250	823.7250	853.7250	808.7250
MONT01	MONT OUR RIDGE	783	WPWK263	Commonwealth of PA-CA-OPRS	16.33	40.95888889	-76.70833333	868.4000	823.4000	853.4000	808.4000
MONT01	MONT OUR RIDGE	803	WPWK263	Commonwealth of PA-CA-OPRS	16.33	40.95888889	-76.70833333	868.6500	823.6500	853.6500	808.6500
MONT02	Willow Grove PTC	770	WPXJ755	Commonwealth of PA-CA-OPRS	18.75	40.14233333	-75.10656163	868.2375	823.2375	853.2375	808.2375
MONT02	Willow Grove PTC	800	WPXJ755	Commonwealth of PA-CA-OPRS	18.75	40.14233333	-75.10656163	868.6125	823.6125	853.6125	808.6125
MONT02	Willow Grove PTC	837	WQOQ657	Commonwealth of PA-CA-OPRS	15.90	40.23611111	-75.42777778	866.4750	821.4750	851.4750	806.4750
MONT02	Willow Grove PTC	744	WQOQ657	Commonwealth of PA-CA-OPRS	15.90	40.23611111	-75.42777778	867.8875	822.8875	852.8875	807.8875
MONT02	Willow Grove PTC	820	WQOQ657	Commonwealth of PA-CA-OPRS	15.90	40.23611111	-75.42777778	868.8625	823.8625	853.8625	808.8625
MONT02	Willow Grove PTC	659	WQOQ657	Commonwealth of PA-CA-OPRS	12.76	40.07288889	-75.35713889	866.7750	821.7750	851.7750	806.7750
MONT02	Willow Grove PTC	824	WQOQ657	Commonwealth of PA-CA-OPRS	10.00	40.11288889	-75.28133333	868.9125	823.9125	853.9125	808.9125
MONT02	Willow Grove PTC	632	WQOQ657	Commonwealth of PA-CA-OPRS	10.00	40.16416667	-75.20166667	866.4125	821.4125	851.4125	806.4125
MONT02	Willow Grove PTC	675	WQOQ657	Commonwealth of PA-CA-OPRS	10.00	40.13415	-75.18583333	866.9750	821.9750	851.9750	806.9750
MONT02	Willow Grove PTC	827	WQOQ657	Commonwealth of PA-CA-OPRS	80.5	40.207781	-75.145306	868.9500	823.9500	853.9500	808.9500
MONT02	Willow Grove PTC	780	WQOQ657	Commonwealth of PA-CA-OPRS	28.6	40.240372	-75.572289	868.3625	823.3625	853.3625	808.3625
MONT02	Willow Grove PTC	770	WQOQ657	Commonwealth of PA-CA-OPRS	10.00	40.240372	-75.572289	868.2375	823.2375	853.2375	808.2375
MONT02	Willow Grove PTC	822	WQOQ657	Commonwealth of PA-CA-OPRS	10.00	40.324444	-75.478611	868.8875	823.8875	853.8875	808.8875
MONT02	Willow Grove PTC	821	WQOQ657	Commonwealth of PA-CA-OPRS	95.0	40.8595	-75.300861	868.8750	823.8750	853.8750	808.8750
MONT02	Willow Grove PTC	687	WQOQ657	Commonwealth of PA-CA-OPRS	10.00	40.82555556	-75.25444444	867.1500	822.1500	852.1500	807.1500
MONT02	Willow Grove PTC	759	WQOQ657	Commonwealth of PA-CA-OPRS	10.00	40.820372	-75.29323361	868.1000	823.1000	853.1000	808.1000
MONT02	Willow Grove PTC	650	WQOQ657	Commonwealth of PA-CA-OPRS	10.00	40.864833	-75.212236	866.6625	821.6625	851.6625	806.6625
MONT02	Willow Grove PTC	620	WQOQ657	Commonwealth of PA-CA-OPRS	10.00	40.8197	-75.0942	868.2750	823.2750	853.2750	808.2750
MONT02	Willow Grove PTC	746	WQOQ657	Commonwealth of PA-CA-OPRS	10.00	40.816887	-75.3568385	866.2625	821.2625	851.2625	806.2625
MONT02	Willow Grove PTC	671	WQOQ657	Commonwealth of PA-CA-OPRS	16.50	40.9564127	-76.51773582	867.9125	822.9125	852.9125	807.9125
MONT02	Willow Grove PTC	777	WQOQ657	Commonwealth of PA-CA-OPRS	10.00	40.8673	-76.7986	866.9250	821.9250	851.9250	806.9250
MONT02	Willow Grove PTC	632	WQOQ657	Commonwealth of PA-CA-OPRS	10.00	40.762611	-76.718528	868.3250	823.3250	853.3250	808.3250
MONT02	Willow Grove PTC	613	WQOQ657	Commonwealth of PA-CA-OPRS	10.00	40.7942	-76.75436	866.4125	821.4125	851.4125	806.4125
MONT02	Willow Grove PTC	634	WQOQ657	Commonwealth of PA-CA-OPRS	15.00	39.89622374	-75.21823577	866.4375	821.4375	851.4375	806.4375
MONT02	Willow Grove PTC	723	WQOQ657	Commonwealth of PA-CA-OPRS	15.00	39.89622374	-75.21823577	867.6250	822.6250	852.6250	807.6250
MONT02	Willow Grove PTC	746	WQOQ657	Commonwealth of PA-CA-OPRS	16.79	39.89622374	-75.21823577	867.9125	822.9125	852.9125	807.9125
MONT02	Willow Grove PTC	764	WQOQ657	Commonwealth of PA-CA-OPRS	16.79	39.89622374	-75.21823577	868.1625	823.1625	853.1625	808.1625
MONT02	Willow Grove PTC	804	WQOQ657	Commonwealth of PA-CA-OPRS	16.79	39.89622374	-75.21823577	868.6625	823.6625	853.6625	808.6625
MONT02	Willow Grove PTC	821	WQOQ657	Commonwealth of PA-CA-OPRS	90.0	39.8625	-75.162111	868.8750	823.8750	853.8750	808.8750
MONT02	Willow Grove PTC	822	WQOQ657	Commonwealth of PA-CA-OPRS	10.00	40.0433	-75.1673	868.8875	823.8875	853.8875	808.8875
MONT02	Willow Grove PTC	780	WQOQ657	Commonwealth of PA-CA-OPRS	78.0	40.113861	-74.982556	868.3625	823.3625	853.3625	808.3625
MONT02	Willow Grove PTC	731	WQOQ657	Commonwealth of PA-CA-OPRS	10.00	40.04333333	-75.16944444	867.9750	822.9750	852.9750	807.9750
MONT02	Willow Grove PTC	751	WQOQ657	Commonwealth of PA-CA-OPRS	75.0	40.04026667	-75.24173333	867.7250	822.7250	852.7250	807.7250
MONT02	Willow Grove PTC	671	WQOQ657	Commonwealth of PA-CA-OPRS	10.00	40.03791667	-75.0168	866.9250	821.9250	851.9250	806.9250
MONT02	Willow Grove PTC	634	WQOQ657	Commonwealth of PA-CA-OPRS	15.00	41.29672222	-75.12527778	866.4375	821.4375	851.4375	806.4375
MONT02	Willow Grove PTC	604	WQOQ657	Commonwealth of PA-CA-OPRS	15.27	41.29672222	-75.12527778	866.8375	821.8375	851.8375	806.8375
MONT02	Willow Grove PTC	764	WQOQ657	Commonwealth of PA-CA-OPRS	15.27	41.29672222	-75.12527778	867.3625	822.3625	852.3625	807.3625
MONT02	Willow Grove PTC	723	WQOQ657	Commonwealth of PA-CA-OPRS	15.00	41.29672222	-75.12527778	867.6250	822.6250	852.6250	807.6250
MONT02	Willow Grove PTC	766	WQOQ657	Commonwealth of PA-CA-OPRS	15.00	41.29672222	-75.12527778	868.1875	823.1875	853.1875	808.1875
MONT02	Willow Grove PTC	814	WQOQ657	Commonwealth of PA-CA-OPRS	15.00	41.29672222	-75.12527778	868.7875	823.7875	853.7875	808.7875
MONT02	Willow Grove PTC	761	WQOQ657	Commonwealth of PA-CA-OPRS	18.54	41.13120631	-74.87906135	868.1250	823.1250	853.1250	808.1250
MONT02	Willow Grove PTC	804	WQOQ657	Commonwealth of PA-CA-OPRS	18.54	41.13120631	-74.87906135	868.6625	823.6625	853.6625	808.6625

COMMONWEALTH OF PENNSYLVANIA SITE SPECIFIC DATA

SITE CODE	SITENAME	CH. NO.	CALL SIGN	ENTITY-AGENCY	ERP (W)	LAT NAD83	LONG NAD83	PRE REBANDING TX FREQ	PRE REBANDING RX FREQ	POST REBANDING TX FREQ	POST REBANDING RX FREQ
PIK E31	Birchwood Lake	615	WPXJ722	Commonwealth of PA-CA-OPRS	152.8	41.28259319	-74.93489228	866.2000	821.2000	851.2000	806.2000
PIK E31	Birchwood Lake	634	WPGX755	Commonwealth of PA-CA-OPRS	150.0	41.28259319	-74.93489228	866.4375	821.4375	851.4375	806.4375
PIK E31	Birchwood Lake	723	WPGX755	Commonwealth of PA-CA-OPRS	150.0	41.28259319	-74.93489228	867.6250	822.6250	852.6250	807.6250
PIK E31	Birchwood Lake	766	WPEF520	Commonwealth of PA-CA-OPRS	150.0	41.28259319	-74.93489228	868.1875	823.1875	853.1875	808.1875
PIK E31	Birchwood Lake	811	WQGO657	Commonwealth of PA-CA-OPRS	152.8	41.28259319	-74.93489228	868.7500	823.7500	853.7500	808.7500
PIK E31	Birchwood Lake	814	WPEF520	Commonwealth of PA-CA-OPRS	150.0	41.28259319	-74.93489228	868.7875	823.7875	853.7875	808.7875
PIK E60	Tamnant	821	Allotted	Commonwealth of PA-CA-OPRS	100.0	41.142433	-75.031417	868.8750	823.8750	853.8750	808.8750
PIK E601	XCell_pike6	763	Allotted	Commonwealth of PA-CA-OPRS	100.0	41.3358	-75.0944	868.1500	823.1500	853.1500	808.1500
PIK E602	XCell_pike3	727	Allotted	Commonwealth of PA-CA-OPRS	100.0	41.3763	-74.8968	867.6750	822.6750	852.6750	807.6750
PIK E61	Hornbeck Creek	662	Allotted	Commonwealth of PA-CA-OPRS	100.0	41.167417	-74.895017	866.8125	821.8125	851.8125	806.8125
PIK E62	Dingmans Ferry	685	Allotted	Commonwealth of PA-CA-OPRS	100.0	41.20638889	-74.89222222	867.1250	822.1250	852.1250	807.1250
PIK E628	Sugar Mountain Road	755	Allotted	Commonwealth of PA-CA-OPRS	100.0	41.10361111	-75.02555556	868.0500	823.0500	853.0500	808.0500
PIK E629	Coffee Road	768	Allotted	Commonwealth of PA-CA-OPRS	100.0	41.56277778	-75.06583333	868.5875	823.5875	853.5875	808.5875
PIK E63	XCELL_Pike3	772	Allotted	Commonwealth of PA-CA-OPRS	100.0	41.4953	-75.0156	868.2250	823.2250	853.2250	808.2250
PIK E633	Wilsonville	772	WQGN968	Commonwealth of PA-CA-OPRS	100.0	41.4575	-75.15527778	868.2625	823.2625	853.2625	808.2625
PIK E634	Milford Township	732	WQGN968	Commonwealth of PA-CA-OPRS	100.0	41.33972222	-74.79138889	867.7375	822.7375	852.7375	807.7375
PIK E635	Matamoras	627	Allotted	Commonwealth of PA-CA-OPRS	100.0	41.37305556	-74.73055556	866.3500	821.3500	851.3500	806.3500
PIK E636	Acres Ridge	768	Allotted	Commonwealth of PA-CA-OPRS	100.0	41.3455	-74.9605	868.2125	823.2125	853.2125	808.2125
PIK E637	Rt 6 & 434	660	Allotted	Commonwealth of PA-CA-OPRS	100.0	41.4015	-75.007111	868.7875	821.7875	851.7875	806.7875
PIK E638	Shohola	603	Allotted	Commonwealth of PA-CA-OPRS	100.0	41.37875	-74.960556	866.0500	821.0500	851.0500	806.0500
PIK E64	Laurel Drive	822	Allotted	Commonwealth of PA-CA-OPRS	100.0	41.4587	-74.8472	868.8875	823.8875	853.8875	808.8875
PIK E65		717	Allotted	Commonwealth of PA-CA-OPRS	100.0	41.4524	-75.1568	867.5500	822.5500	852.5500	807.5500
PIK E656	Walker Lake East	758	Allotted	Commonwealth of PA-CA-OPRS	100.0	41.3975	-74.895	868.0875	823.0875	853.0875	808.0875
PIK E659	Fire Tower Road	679	Allotted	Commonwealth of PA-CA-OPRS	100.0	41.364722	-74.15833	867.0500	822.0500	852.0500	807.0500
PIK E66		825	Allotted	Commonwealth of PA-CA-OPRS	100.0	41.5223	-75.0447	868.9250	823.9250	853.9250	808.9250
PIK E67	Matamoras Police Dept, New Cell Coords	627	Allotted	Commonwealth of PA-CA-OPRS	100.0	41.364167	-74.6975	866.3500	821.3500	851.3500	806.3500
PIK E67	Old Cell Coordinates, XCELL_Pike7	772	Allotted	Commonwealth of PA-CA-OPRS	100.0	41.4115	-75.0068	868.2625	823.2625	853.2625	808.2625
PIK E68	XCELL_Pike8	626	Allotted	Commonwealth of PA-CA-OPRS	100.0	41.4118	-74.7728	866.3375	821.3375	851.3375	806.3375
PIK E688	Egypt Mills North	764	Allotted	Commonwealth of PA-CA-OPRS	100.0	41.140833	-74.929444	868.1625	823.1625	853.1625	808.1625
PIK E69	XCELL_Pike9	730	Allotted	Commonwealth of PA-CA-OPRS	100.0	41.3807	-74.9398	867.7125	822.7125	852.7125	807.7125
PIK E691	Colong	634	WQJ331	Commonwealth of PA-CA-OPRS	100.0	41.52305556	-75.00583333	866.7125	821.7125	851.7125	806.7125
PIK E692	Lackawaxen	797	WQJ332	Commonwealth of PA-CA-OPRS	100.0	41.48416667	-75.00638889	868.5750	823.5750	853.5750	808.5750
PIK E693	West Roland	760	WQJ332	Commonwealth of PA-CA-OPRS	100.0	41.46305556	-75.06111111	868.1125	823.1125	853.1125	808.1125
PIK E694	Parish Brook	719	Allotted	Commonwealth of PA-CA-OPRS	100.0	41.46638889	-74.94416667	867.5750	822.5750	852.5750	807.5750
PIK E695	Walker Lake	652	Allotted	Commonwealth of PA-CA-OPRS	100.0	41.42527778	-74.92194444	866.6875	821.6875	851.6875	806.6875
PIK E696	South Lackawaxen	762	WQJ332	Commonwealth of PA-CA-OPRS	100.0	41.47	-74.98944444	868.1375	823.1375	853.1375	808.1375
PIK E697	Welcome Lake Road	791	Allotted	Commonwealth of PA-CA-OPRS	100.0	41.58638889	-75.08111111	868.5000	823.5000	853.5000	808.5000
PIK E698	North Rowland	741	Allotted	Commonwealth of PA-CA-OPRS	100.0	41.47925	-75.03333333	867.8500	822.8500	852.8500	807.8500
PIK E699	Bohemia	781	Allotted	Commonwealth of PA-CA-OPRS	100.0	41.495556	-75.067222	868.3750	823.3750	853.3750	808.3750
RDAUP01	Raffling Run	730	Allotted	Commonwealth of PA-CA-OPRS	16.50	40.2832	-76.60667	867.7125	822.7125	852.7125	807.7125
RDAUP02	Harrisburg	643	Allotted	Commonwealth of PA-CA-OPRS	16.50	40.2705	-76.66915	866.5750	821.5750	851.5750	806.5750
RDAUP03	Hershey	771	Allotted	Commonwealth of PA-CA-OPRS	16.50	40.27217	-76.66915	868.2500	823.2500	853.2500	808.2500
SCHU03	KEFFERS	669	WQGO657	Commonwealth of PA-CA-OPRS	13.50	40.60916667	-76.46111111	866.9000	821.9000	851.9000	806.9000
SCHU03	KEFFERS	743	WPGX778	Commonwealth of PA-CA-OPRS	13.53	40.60916667	-76.46111111	867.8750	822.8750	852.8750	807.8750
SCHU03	KEFFERS	780	WPGX778	Commonwealth of PA-CA-OPRS	13.53	40.60916667	-76.46111111	868.3625	823.3625	853.3625	808.3625
SCHU33	Bears Head	606	WPGC989	Commonwealth of PA-CA-OPRS	16.50	40.85064291	-76.07937654	866.0875	821.0875	851.0875	806.0875
SCHU33	Bears Head	620	WQGO295	Commonwealth of PA-CA-OPRS	17.70	40.85064291	-76.07937654	866.2625	821.2625	851.2625	806.2625

COMMONWEALTH OF PENNSYLVANIA SITE SPECIFIC DATA

SITE CODE	SITENAME	CH. NO.	CALL SIGN	ENTITY-AGENCY	ERP (W)	LAT NAD83	LONG NAD83	PRE REBANDING TX FREQ	PRE REBANDING RX FREQ	POST REBANDING TX FREQ	POST REBANDING RX FREQ
SCHU33	Bears Head	692	Allotted	Commonwealth of PA-CA-OPRS	165.0	40.85064291	-76.07937654	867.2125	822.2125	852.2125	807.2125
SCHU33	Bears Head	771	WQJ295	Commonwealth of PA-CA-OPRS	177.0	40.85064291	-76.07937654	868.2500	823.2500	853.2500	808.2500
SCHU50	SCI Frackville	603	WPQC602	Commonwealth of PA-CA-OPRS	155.1	40.77092204	-76.21105363	866.0500	821.0500	851.0500	806.0500
SCHU50	SCI Frackville	640	WPQC602	Commonwealth of PA-CA-OPRS	155.1	40.77092204	-76.21105363	866.5375	821.5375	851.5375	806.5375
SCHU60	Pottsville	786	WQJ296	Commonwealth of PA-CA-OPRS	57.7	40.67252778	-76.20955556	868.4375	823.4375	853.4375	808.4375
SCHU61	Tamaqua	748	WQJ296	Commonwealth of PA-CA-OPRS	86.7	40.80666667	-75.98611111	867.9375	822.9375	852.9375	807.9375
SCHU62	Ashland	768	WQJ296	Commonwealth of PA-CA-OPRS	97.9	40.77325	-76.35461111	868.2125	823.2125	853.2125	808.2125
SCHU63	Schuylkill County Airport	665	WQCC385	Commonwealth of PA-CA-OPRS	78.0	40.70757222	-76.36647222	866.8500	821.8500	851.8500	806.8500
SCHU63	Summit Station	660	WQGN354	Commonwealth of PA-CA-OPRS	80.0	40.52966667	-76.20925	866.7875	821.7875	851.7875	806.7875
SCHU64	Hegins Firehouse	645	WQJ296	Commonwealth of PA-CA-OPRS	80.0	40.55083333	-76.496916	866.6000	821.6000	851.6000	806.6000
SCHU64	DCNR Eldred Substation	674	WQJ296	Commonwealth of PA-CA-OPRS	90.0	40.730111	-76.440777	866.9625	821.9625	851.9625	806.9625
SCHU65	Pattersonville Rd	684	WQJ296	Commonwealth of PA-CA-OPRS	100.0	40.843694	-76.201888	867.1125	822.1125	852.1125	807.1125
SCHU69	West Penn Archery Club	627	WQH630	Commonwealth of PA-CA-OPRS	96.0	40.7195	-75.94525	866.3500	821.3500	851.3500	806.3500
SULL01	PGC North Mountain	800	WPWT728	Commonwealth of PA-CA-OPRS	220.8	41.31916667	-76.55444444	868.6125	823.6125	853.6125	808.6125
SULL01	PGC North Mountain	820	WPWT728	Commonwealth of PA-CA-OPRS	220.8	41.31916667	-76.55444444	868.9625	823.9625	853.9625	808.9625
SULL02	INDIAN RIDGE	777	WQJQ658	Commonwealth of PA-CA-OPRS	173.0	41.49174233	-76.29076958	868.3250	823.3250	853.3250	808.3250
SULL02	INDIAN RIDGE	830	WQJQ658	Commonwealth of PA-CA-OPRS	173.0	41.49174233	-76.29076958	868.9875	823.9875	853.9875	808.9875
SULL03	BEAR WALLOW	660	WQJQ658	Commonwealth of PA-CA-OPRS	105.6	41.52027778	-76.73083333	866.7875	821.7875	851.7875	806.7875
SULL03	BEAR WALLOW	797	WQJQ658	Commonwealth of PA-CA-OPRS	105.6	41.52027778	-76.73083333	868.5750	823.5750	853.5750	808.5750
SULL06	Sullivan Pennodt Mant 3-6	608	Allotted	Commonwealth of PA-CA-OPRS	165.0	41.42535543	-76.48244624	866.1125	821.1125	851.1125	806.1125
SULL06	Sullivan Pennodt Mant 3-6	648	Allotted	Commonwealth of PA-CA-OPRS	165.0	41.42535543	-76.48244624	866.6375	821.6375	851.6375	806.6375
SULL60	XCell Sull15	699	Allotted	Commonwealth of PA-CA-OPRS	100.0	41.4576	-76.4571	867.3000	822.3000	852.3000	807.3000
SULL601	Hillgrove	779	Allotted	Commonwealth of PA-CA-OPRS	100.0	41.441417	-76.704028	868.3500	823.3500	853.3500	808.3500
SULL602	XCell Sull1	636	Allotted	Commonwealth of PA-CA-OPRS	100.0	41.559718	-76.776524	866.4625	821.4625	851.4625	806.4625
SULL603	XCell Sull1D	749	Allotted	Commonwealth of PA-CA-OPRS	100.0	41.317575	-76.418783	867.9500	822.9500	852.9500	807.9500
SULL630	Eaglemerre	681	Allotted	Commonwealth of PA-CA-OPRS	100.0	41.40611111	-76.54472222	867.0750	822.0750	852.0750	807.0750
SULL64	XCell Sull1E	773	Allotted	Commonwealth of PA-CA-OPRS	100.0	41.403596	-76.347475	868.2750	823.2750	853.2750	808.2750
SULL640	Worlds End State Park	663	Allotted	Commonwealth of PA-CA-OPRS	100.0	41.47138889	-76.58138889	866.8250	821.8250	851.8250	806.8250
SULL67	XCell Sull17	663	Allotted	Commonwealth of PA-CA-OPRS	100.0	41.51533333	-76.22910833	866.8250	821.8250	851.8250	806.8250
SULL68	XCell Sull18	744	Allotted	Commonwealth of PA-CA-OPRS	100.0	41.48064	-76.584057	867.8875	822.8875	852.8875	807.8875
SULL686	Lincoln Falls South	648	Allotted	Commonwealth of PA-CA-OPRS	100.0	41.50638889	-76.88222222	866.6375	821.6375	851.6375	806.6375
SULL687	SR-154	608	WQJ244	Commonwealth of PA-CA-OPRS	100.0	41.52333333	-76.67898889	866.1125	821.1125	851.1125	806.1125
SULL688	Maple Summit Road T394	621	Allotted	Commonwealth of PA-CA-OPRS	100.0	41.46138889	-76.65305556	866.4625	821.4625	851.4625	806.4625
SULL69	XCell Sull1F	732	Allotted	Commonwealth of PA-CA-OPRS	100.0	41.56055556	-76.77722222	867.7375	822.7375	852.7375	807.7375
SULL691	Cape Run	717	WQJ332	Commonwealth of PA-CA-OPRS	100.0	41.46138889	-76.65305556	867.5500	822.5500	852.5500	807.5500
SULL692	Ogdonia	755	Allotted	Commonwealth of PA-CA-OPRS	100.0	41.40472222	-76.72361111	868.0500	823.0500	853.0500	808.0500
SULL693	Forksville2	683	Allotted	Commonwealth of PA-CA-OPRS	100.0	41.4875	-76.61694444	867.1000	822.1000	851.1000	807.1000
SULL694	Yellow Run	626	WQJ332	Commonwealth of PA-CA-OPRS	100.0	41.50833333	-76.50138889	866.3375	821.3375	851.3375	806.3375
SULL695	East Colley	631	Allotted	Commonwealth of PA-CA-OPRS	100.0	41.52638889	-76.26694444	866.4000	821.4000	851.4000	806.4000
SULL696	Laporte North	603	WQJ332	Commonwealth of PA-CA-OPRS	100.0	41.43416667	-76.4975	866.0500	821.0500	851.0500	806.0500
SULL697	Pole Bridge Run	738	WQJ333	Commonwealth of PA-CA-OPRS	100.0	41.45444444	-76.52694444	867.8125	822.8125	852.8125	807.8125
SULL699	Laporte East	621	Allotted	Commonwealth of PA-CA-OPRS	100.0	41.43833333	-76.46961111	866.2750	821.2750	851.2750	806.2750
SUSQ05	FRIENDSVILLE	634	WPGX755	Commonwealth of PA-CA-OPRS	150.0	41.93611111	-76.07638889	866.4375	821.4375	851.4375	806.4375
SUSQ05	FRIENDSVILLE	718	WQJQ658	Commonwealth of PA-CA-OPRS	194.1	41.93611111	-76.07638889	867.5625	822.5625	852.5625	807.5625
SUSQ05	FRIENDSVILLE	723	WPGX755	Commonwealth of PA-CA-OPRS	150.0	41.93611111	-76.07638889	867.6250	822.6250	852.6250	807.6250
SUSQ05	FRIENDSVILLE	739	WQJQ658	Commonwealth of PA-CA-OPRS	194.1	41.93611111	-76.07638889	867.8250	822.8250	852.8250	807.8250
SUSQ05	FRIENDSVILLE	766	WPEF520	Commonwealth of PA-CA-OPRS	150.0	41.93611111	-76.07638889	868.1875	823.1875	853.1875	808.1875

COMMONWEALTH OF PENNSYLVANIA SITE SPECIFIC DATA

SITE CODE	SITENAME	CH. NO.	CALL SIGN	ENTITY-AGENCY	ERP (w)	LAT NAD83	LONG NAD83	PRE REBANDING TX FREQ	PRE REBANDING RX FREQ	POST REBANDING TX FREQ	POST REBANDING RX FREQ
SUSQ05	FRIENDSVILLE	814	WPEF520	Commonwealth of PA-QA-OPRS	15.00	41.93611111	-76.07638889	868.7875	823.7875	853.7875	808.7875
SUSQ06	GREAT BEND	606	WPWK271	Commonwealth of PA-QA-OPRS	20.56	41.90563435	-75.69574161	866.0875	821.0875	851.0875	806.0875
SUSQ08	GREAT BEND	642	WPWK271	Commonwealth of PA-QA-OPRS	20.56	41.90563435	-75.69574161	866.5625	821.5625	851.5625	806.5625
SUSQ32	Montrose 2	728	Allotted	Commonwealth of PA-QA-OPRS	16.50	41.891844	-75.949722	867.6875	822.6875	852.6875	807.6875
SUSQ32	Montrose 2	761	WQHM724	Commonwealth of PA-QA-OPRS	10.00	41.891844	-75.949722	868.1250	823.1250	853.1250	808.1250
SUSQ32	Montrose 2	821	WQHM724	Commonwealth of PA-QA-OPRS	10.00	41.891844	-75.949722	868.8750	823.8750	853.8750	808.8750
SUSQ60	MONTROSE	611	WQJ1323	Commonwealth of PA-QA-OPRS	10.00	41.8356	-75.8378	866.1500	821.1500	851.1500	806.1500
SUSQ602	New Milford	781	WQJ372	Commonwealth of PA-QA-OPRS	10.00	41.86522222	-75.71630556	868.3750	823.3750	853.3750	808.3750
SUSQ604	ROUND HILL	673	Allotted	Commonwealth of PA-QA-OPRS	10.00	41.9069	-75.5006	866.9500	821.9500	851.9500	806.9500
SUSQ605	XCell susq	825	Allotted	Commonwealth of PA-QA-OPRS	10.00	41.9533	-75.7896	868.9250	823.9250	853.9250	808.9250
SUSQ606	XCELL_SUSQ4	829	Allotted	Commonwealth of PA-QA-OPRS	10.00	41.9466	-75.5887	868.9750	823.9750	853.9750	808.9750
SUSQ607		662	Allotted	Commonwealth of PA-QA-OPRS	10.00	41.9037	-75.6245	866.8125	821.8125	851.8125	806.8125
SUSQ609	Kingsley	818	WQJ372	Commonwealth of PA-QA-OPRS	10.00	41.74822222	-75.76980556	868.8375	823.8375	853.8375	808.8375
SUSQ61	XCell Susq7	771	Allotted	Commonwealth of PA-QA-OPRS	10.00	41.747	-76.0769	868.2500	823.2500	853.2500	808.2500
SUSQ611	Hartford	664	WQJ372	Commonwealth of PA-QA-OPRS	10.00	41.76961111	-75.69083333	866.8375	821.8375	851.8375	806.8375
SUSQ612	Montrose East	697	WQJ372	Commonwealth of PA-QA-OPRS	84.0	41.84055556	-75.87166667	867.2750	822.2750	852.2750	807.2750
SUSQ614	Great Bend Hose Company	764	WQGN354	Commonwealth of PA-QA-OPRS	90.0	41.97480556	-75.74766667	868.1625	823.1625	853.1625	808.1625
SUSQ63	XCell susq	711	Allotted	Commonwealth of PA-QA-OPRS	10.00	41.7189	-75.8544	867.4500	822.4500	852.4500	807.4500
SUSQ631	Elk Mountain	653	WQGN968	Commonwealth of PA-QA-OPRS	98.0	41.70497222	-75.96105556	866.7000	821.7000	851.7000	806.7000
SUSQ632	East Mountain	789	Allotted	Commonwealth of PA-QA-OPRS	10.00	41.75944444	-75.59277778	868.4750	823.4750	853.4750	808.4750
SUSQ633	Lanesboro	791	Allotted	Commonwealth of PA-QA-OPRS	10.00	41.94416667	-75.58677778	868.5000	823.5000	853.5000	808.5000
SUSQ634	Hallsstad	755	Allotted	Commonwealth of PA-QA-OPRS	10.00	41.95555556	-75.77880889	868.0500	823.0500	853.0500	808.0500
SUSQ635	Jackson	632	Allotted	Commonwealth of PA-QA-OPRS	10.00	41.838889	-75.588056	866.4125	821.4125	851.4125	806.4125
SUSQ649	SR3027 & Oaks Road	812	Allotted	Commonwealth of PA-QA-OPRS	10.00	41.784167	-75.990833	868.7625	823.7625	853.7625	808.7625
SUSQ65		604	Allotted	Commonwealth of PA-QA-OPRS	10.00	41.8031	-75.8878	866.0625	821.0625	851.0625	806.0625
SUSQ66		686	Allotted	Commonwealth of PA-QA-OPRS	10.00	41.8632	-75.9079	867.1375	822.1375	852.1375	807.1375
SUSQ67	XCell susq	728	Allotted	Commonwealth of PA-QA-OPRS	10.00	41.9161	-75.8413	867.6875	822.6875	852.6875	807.6875
SUSQ68	XCell SusqA	776	Allotted	Commonwealth of PA-QA-OPRS	10.00	41.8821	-75.9509	868.3125	823.3125	853.3125	808.3125
SUSQ683	Rt167 & Arrow Lake Road	705	Allotted	Commonwealth of PA-QA-OPRS	10.00	41.981111	-75.950833	867.3750	822.3750	852.3750	807.3750
SUSQ684	Laurel Lake Road	625	Allotted	Commonwealth of PA-QA-OPRS	10.00	41.944167	-75.888333	866.3250	821.3250	851.3250	806.3250
SUSQ685	Stevens Point North	679	Allotted	Commonwealth of PA-QA-OPRS	10.00	41.97666667	-75.5	867.0500	822.0500	852.0500	807.0500
SUSQ696	Rushboro	737	WQJ1241	Commonwealth of PA-QA-OPRS	10.00	41.74111111	-76.03833333	867.8000	822.8000	852.8000	807.8000
SUSQ687	Stevens Point South	681	Allotted	Commonwealth of PA-QA-OPRS	10.00	41.95583333	-75.51861111	867.0750	822.0750	852.0750	807.0750
SUSQ688	Steam Hollow Road	645	Allotted	Commonwealth of PA-QA-OPRS	10.00	41.91833333	-75.76972222	866.6000	821.6000	851.6000	806.6000
SUSQ689	Chocanut	683	Allotted	Commonwealth of PA-QA-OPRS	10.00	41.91916667	-75.56472222	866.5875	821.5875	851.5875	806.5875
SUSQ69	JESSUP BARN SILO	823	Allotted	Commonwealth of PA-QA-OPRS	10.00	41.96666667	-75.995	867.1000	822.1000	852.1000	807.1000
SUSQ690	Oakland2	629	Allotted	Commonwealth of PA-QA-OPRS	10.00	41.776	-75.894722	868.9000	823.9000	853.9000	808.9000
SUSQ691	Lower Rhiney Creek Road	631	Allotted	Commonwealth of PA-QA-OPRS	10.00	41.96888889	-75.61583333	867.5375	822.5375	852.5375	807.5375
SUSQ692	Alford	667	WQJ1241	Commonwealth of PA-QA-OPRS	10.00	41.985	-75.86666667	866.4000	821.4000	851.4000	806.4000
SUSQ693	Bear Swamp Road	644	WQJ1241	Commonwealth of PA-QA-OPRS	10.00	41.80184444	-75.77184444	866.8750	821.8750	851.8750	806.8750
SUSQ694	SR167	655	WQJ301	Commonwealth of PA-QA-OPRS	21.00	41.77055556	-75.81805556	866.7250	821.7250	851.7250	806.7250
SUSQ695	Parkvale	629	WQJ1241	Commonwealth of PA-QA-OPRS	10.00	41.7175	-75.87333333	866.3750	821.3750	851.3750	806.3750
SUSQ696	Price Road	626	WQJ1241	Commonwealth of PA-QA-OPRS	10.00	41.98027778	-75.8175	866.3375	821.3375	851.3375	806.3375
SUSQ697	Brookdale	629	WQJ1241	Commonwealth of PA-QA-OPRS	10.00	41.98027778	-75.8175	866.3750	821.3750	851.3750	806.3750
SUSQ698	Kingsley3	651	WQJ1241	Commonwealth of PA-QA-OPRS	10.00	41.76333333	-75.75277778	866.6750	821.6750	851.6750	806.6750
SUSQ699	Stevens Point West	775	Allotted	Commonwealth of PA-QA-OPRS	10.00	41.95833333	-75.53333333	868.3000	823.3000	853.3000	808.3000
TIOG01	Bloss Mountain	655	WQJ301	Commonwealth of PA-QA-OPRS	13.50	41.61888889	-77.13666667	866.7250	821.7250	851.7250	806.7250

COMMONWEALTH OF PENNSYLVANIA SITE SPECIFIC DATA

SITE CODE	SITENAME	CH. NO.	CALL SIGN	ENTITY-AGENCY	ERP (w)	LAT NAD83	LONG NAD83	PRE REBANDING TX FREQ	PRE REBANDING RX FREQ	POST REBANDING TX FREQ	POST REBANDING RX FREQ
TIOG001	Bloss Mountain	803	WQOG658	Commonwealth of PA-OA OPRS	135.0	41.61889889	-77.13666667	868.6500	823.6500	853.6500	806.6500
TIOG003	QUARRY HILL	610	WPWK272	Commonwealth of PA-OA OPRS	168.9	41.835	-77.45722222	866.1375	821.1375	851.1375	806.1375
TIOG003	QUARRY HILL	630	WPWK272	Commonwealth of PA-OA OPRS	168.9	41.835	-77.45722222	866.3875	821.3875	851.3875	806.3875
TIOG006	PAT JR. FIRE TOWER	740	WPWT714	Commonwealth of PA-OA OPRS	194.1	41.8475	-77.15638889	867.8375	822.8375	852.8375	807.8375
TIOG006	PAT JR. FIRE TOWER	759	WPWT714	Commonwealth of PA-OA OPRS	194.1	41.8475	-77.15638889	868.1000	823.1000	853.1000	808.1000
TIOG111	TOWER HILL	644	WPWT722	Commonwealth of PA-OA OPRS	185.4	41.91	-77.01083333	866.5875	821.5875	851.5875	806.5875
TIOG111	TOWER HILL	721	WPWT722	Commonwealth of PA-OA OPRS	185.4	41.91	-77.01083333	867.6000	822.6000	852.6000	807.6000
TIOG600		764	Allotted	Commonwealth of PA-OA OPRS	100.0	41.6453	-76.9442	868.1625	823.1625	853.1625	808.1625
TIOG605	Bernhart	647	Allotted	Commonwealth of PA-OA OPRS	100.0	41.74896111	-77.57752778	866.6250	821.6250	851.6250	806.6250
TIOG614	Duane	647	Allotted	Commonwealth of PA-OA OPRS	100.0	41.57333333	-77.33361111	866.6250	821.6250	851.6250	806.6250
TIOG616	Mixtown Road	726	Allotted	Commonwealth of PA-OA OPRS	100.0	41.8575	-77.5925	867.6625	822.6625	852.6625	807.6625
TIOG626	Scenicview Road	652	Allotted	Commonwealth of PA-OA OPRS	100.0	41.92805556	-77.19027778	866.6875	821.6875	851.6875	806.6875
TIOG630	Gaines	607	WQJL333	Commonwealth of PA-OA OPRS	100.0	41.74872222	-77.54194444	866.1000	821.1000	851.1000	806.1000
TIOG631	Shippin	774	WQJL244	Commonwealth of PA-OA OPRS	100.0	41.77111111	-77.39416667	868.2875	823.2875	853.2875	808.2875
TIOG632	Wellspore MCM	738	WQJL244	Commonwealth of PA-OA OPRS	100.0	41.79527778	-77.31138889	867.8125	822.8125	852.8125	807.8125
TIOG638	Westfield	626	WQGT916	Commonwealth of PA-OA OPRS	100.0	41.90777778	-77.56027778	866.3375	821.3375	851.3375	806.3375
TIOG64	Dutch Hill	618	Allotted	Commonwealth of PA-OA OPRS	100.0	41.736389	-77.363889	866.2375	821.2375	851.2375	806.2375
TIOG646	Broughton Hollow	665	WQJL333	Commonwealth of PA-OA OPRS	100.0	41.6775	-77.30694444	866.8500	821.8500	851.8500	806.8500
TIOG647	Newalltown	629	Allotted	Commonwealth of PA-OA OPRS	100.0	41.58305556	-76.9117	866.3750	821.3750	851.3750	806.3750
TIOG648	Ogdensburg	684	Allotted	Commonwealth of PA-OA OPRS	100.0	41.60111111	-76.96	867.1125	822.1125	852.1125	807.1125
TIOG649	Roaring Branch	679	WQJL333	Commonwealth of PA-OA OPRS	100.0	41.55472222	-76.96333333	867.0500	822.0500	852.0500	807.0500
TIOG682	Cherry Flats Road	679	Allotted	Commonwealth of PA-OA OPRS	100.0	41.75194444	-77.15472222	867.0500	822.0500	852.0500	807.0500
TIOG684	Hoyleville	614	WQJL333	Commonwealth of PA-OA OPRS	100.0	41.58361111	-77.29305556	866.1875	821.1875	851.1875	806.1875
TIOG685	Antrim	605	WQJL333	Commonwealth of PA-OA OPRS	100.0	41.63166667	-77.29888889	866.0750	821.0750	851.0750	806.0750
TIOG686	Gas Well Hollow	646	WQJL334	Commonwealth of PA-OA OPRS	100.0	41.72638889	-77.58055556	866.6125	821.6125	851.6125	806.6125
TIOG687	Niles Valley	664	WQJL334	Commonwealth of PA-OA OPRS	100.0	41.82583333	-77.29777778	866.8375	821.8375	851.8375	806.8375
TIOG688	Bottom Hill Road	607	WQJL334	Commonwealth of PA-OA OPRS	100.0	41.97166667	-77.23388889	866.1000	821.1000	851.1000	806.1000
TIOG689	Crooked Creek	681	WQJL334	Commonwealth of PA-OA OPRS	100.0	41.85861111	-77.23472222	867.0750	822.0750	852.0750	807.0750
TIOG692	Ansunia (HORSES)	690	Allotted	Commonwealth of PA-OA OPRS	100.0	41.74694444	-77.435	867.0625	822.0625	852.0625	807.0625
TIOG693	Davis Station South	605	Allotted	Commonwealth of PA-OA OPRS	100.0	41.80416667	-77.57416667	866.0750	821.0750	851.0750	806.0750
TIOG694	Knowlton North	719	Allotted	Commonwealth of PA-OA OPRS	100.0	41.98	-77.47083333	867.5750	822.5750	852.5750	807.5750
TIOG695	Birch Hill Road	717	WQJL334	Commonwealth of PA-OA OPRS	100.0	41.97722222	-77.17638889	867.5500	822.5500	852.5500	807.5500
TIOG696	Cummings Creek Road	826	WQJL334	Commonwealth of PA-OA OPRS	100.0	41.94638889	-77.24527778	868.9375	823.9375	853.9375	808.9375
TIOG697	Blackwell2	695	WQJL335	Commonwealth of PA-OA OPRS	100.0	41.55083333	-77.38555556	867.1250	822.1250	852.1250	807.1250
TIOG698	Holden Brook Road	762	Allotted	Commonwealth of PA-OA OPRS	100.0	41.99277778	-77.38194444	868.1375	823.1375	853.1375	808.1375
TIOG699	Orcadia South	830	WQJL244	Commonwealth of PA-OA OPRS	100.0	41.96833333	-77.34527778	868.9875	823.9875	853.9875	808.9875
WAYN04	Newfoundland	776	WQJL300	Commonwealth of PA-OA OPRS	175.0	41.29953129	-75.3660158	868.3125	823.3125	853.3125	808.3125
WAYN04	Newfoundland	795	WQJL300	Commonwealth of PA-OA OPRS	175.0	41.29953129	-75.3660158	868.5500	823.5500	853.5500	808.5500
WAYN04	Newfoundland	818	WQJL300	Commonwealth of PA-OA OPRS	175.0	41.29953129	-75.3660158	868.8375	823.8375	853.8375	808.8375
WAYN11	Equinunk	664	WPWT711	Commonwealth of PA-OA OPRS	183.7	41.83305556	-75.21	866.8375	821.8375	851.8375	806.8375
WAYN11	Equinunk	704	WPWT711	Commonwealth of PA-OA OPRS	183.7	41.83305556	-75.21	867.3625	822.3625	852.3625	807.3625
WAYN31	Beech Lake II	628	WPWT721	Commonwealth of PA-OA OPRS	160.0	41.57231097	-75.19128485	866.3625	821.3625	851.3625	806.3625
WAYN31	Beech Lake II	666	WQOG658	Commonwealth of PA-OA OPRS	160.0	41.57231097	-75.19128485	866.8625	821.8625	851.8625	806.8625
WAYN33	Mt. Ararat II	634	WPXJ724	Commonwealth of PA-OA OPRS	231.2	41.78694444	-75.45905556	866.2000	821.2000	851.2000	806.2000
WAYN33	Mt. Ararat II	685	WPXJ724	Commonwealth of PA-OA OPRS	231.2	41.78694444	-75.45905556	866.4375	821.4375	851.4375	806.4375
WAYN33	Mt. Ararat II	723	WPXJ724	Commonwealth of PA-OA OPRS	231.2	41.78694444	-75.45905556	867.1250	822.1250	852.1250	807.1250
WAYN33	Mt. Ararat II	723	WPXJ724	Commonwealth of PA-OA OPRS	231.2	41.78694444	-75.45905556	867.6250	822.6250	852.6250	807.6250

COMMONWEALTH OF PENNSYLVANIA SITE SPECIFIC DATA

SITE CODE	SITENAME	CH. NO.	CALL SIGN	ENTITY-AGENCY	ERP (W)	LAT NAD83	LONG NAD83	PRE REBANDING TX FREQ	PRE REBANDING RX FREQ	POST REBANDING TX FREQ	POST REBANDING RX FREQ
WAYN33	Mt. Ararat II	766	WFEF520	Commonwealth of PA-CA-OPRS	150.0	41.78694444	-75.45805556	868.1875	823.1875	853.1875	808.1875
WAYN33	Mt. Ararat II	814	WFEF520	Commonwealth of PA-CA-OPRS	150.0	41.78694444	-75.45805556	868.1875	823.1875	853.1875	808.1875
WAYN601	HALE EDDY	822	WQJ300	Commonwealth of PA-CA-OPRS	100.0	41.96175	-75.3944444	868.8875	823.8875	853.8875	808.8875
WAYN602	XCELL WAYNE2	668	Allotted	Commonwealth of PA-CA-OPRS	100.0	41.7077	-75.14	866.8875	821.8875	851.8875	806.8875
WAYN603	XCELL WAYNE9	659	Allotted	Commonwealth of PA-CA-OPRS	100.0	41.6278	-75.2019	866.7750	821.7750	851.7750	806.7750
WAYN604	Stockport Road	816	Allotted	Commonwealth of PA-CA-OPRS	100.0	41.8897222	-75.32338889	868.8125	823.8125	853.8125	808.8125
WAYN606		642	Allotted	Commonwealth of PA-CA-OPRS	100.0	41.7427	-75.1899	866.5625	821.5625	851.5625	806.5625
WAYN607	XCELL WAYNEK	782	Allotted	Commonwealth of PA-CA-OPRS	100.0	41.581	-75.3957	868.3875	823.3875	853.3875	808.3875
WAYN609	XCELL WAYNEE	777	Allotted	Commonwealth of PA-CA-OPRS	100.0	41.6302	-75.0749	868.3250	823.3250	853.3250	808.3250
WAYN61	Coxton Lake Road	731	Allotted	Commonwealth of PA-CA-OPRS	100.0	41.87069444	-75.4465	867.7250	822.7250	852.7250	807.7250
WAYN612		798	Allotted	Commonwealth of PA-CA-OPRS	100.0	41.511	-75.2808	868.5875	823.5875	853.5875	808.5875
WAYN613		822	Allotted	Commonwealth of PA-CA-OPRS	100.0	41.6291	-75.1134	868.8875	823.8875	853.8875	808.8875
WAYN616	Preston Park, WAYN CNTY	826	WQGN968	Commonwealth of PA-CA-OPRS	100.0	41.87841667	-75.39183333	868.9375	823.9375	853.9375	808.9375
WAYN63	XCELL_XWAYNE6	819	Allotted	Commonwealth of PA-CA-OPRS	100.0	41.8187	-75.1066	868.8500	823.8500	853.8500	808.8500
WAYN631	Honesdale	621	WQGN968	Commonwealth of PA-CA-OPRS	100.0	41.56927778	-75.24763889	866.2750	821.2750	851.2750	806.2750
WAYN632	Gouldsboro	687	WQHK242	Commonwealth of PA-CA-OPRS	100.0	41.23297222	-75.50019167	867.1500	822.1500	852.1500	807.1500
WAYN65		718	Allotted	Commonwealth of PA-CA-OPRS	100.0	41.9517	-75.4509	867.5625	822.5625	852.5625	807.5625
WAYN658	Star Pond Road	626	Allotted	Commonwealth of PA-CA-OPRS	100.0	41.9775	-75.383056	866.3375	821.3375	851.3375	806.3375
WAYN659	Spruce Swamp Road	656	Allotted	Commonwealth of PA-CA-OPRS	100.0	41.656389	-75.068989	866.7375	821.7375	851.7375	806.7375
WAYN66	XCELL wayneN	785	Allotted	Commonwealth of PA-CA-OPRS	100.0	41.6849	-75.0717	868.4250	823.4250	853.4250	808.4250
WAYN67	XCELL WAYNE6	811	Allotted	Commonwealth of PA-CA-OPRS	100.0	41.7748	-75.1159	868.7500	823.7500	853.7500	808.7500
WAYN685	Laurel Lake	668	Allotted	Commonwealth of PA-CA-OPRS	100.0	41.6925	-75.12722222	866.8875	821.8875	851.8875	806.8875
WAYN686	Butternut Flats	738	WQIS301	Commonwealth of PA-CA-OPRS	210.0	41.63472222	-75.17444444	867.8125	822.8125	852.8125	807.8125
WAYN687	Upper Woods Road	828	Allotted	Commonwealth of PA-CA-OPRS	100.0	41.69777778	-75.29194444	868.9625	823.9625	853.9625	808.9625
WAYN688	River Road	631	WQIS301	Commonwealth of PA-CA-OPRS	170.0	41.61888889	-75.04666667	866.4000	821.4000	851.4000	806.4000
WAYN689	SR1027	830	WQIS301	Commonwealth of PA-CA-OPRS	210.0	41.72416667	-75.1675	868.9875	823.9875	853.9875	808.9875
WAYN690	Sherman	629	Allotted	Commonwealth of PA-CA-OPRS	100.0	41.99444444	-75.41972222	866.3750	821.3750	851.3750	806.3750
WAYN691	Balls Eddy	651	Allotted	Commonwealth of PA-CA-OPRS	100.0	41.96611111	-75.33027778	866.6750	821.6750	851.6750	806.6750
WAYN692	Twin Falls Campground	681	Allotted	Commonwealth of PA-CA-OPRS	100.0	41.95083333	-75.31611111	867.0750	822.0750	852.0750	807.0750
WAYN693	Point Mountain	679	Allotted	Commonwealth of PA-CA-OPRS	100.0	41.94083333	-75.29055556	867.0500	822.0500	852.0500	807.0500
WAYN694	Braman Road	760	WQIS301	Commonwealth of PA-CA-OPRS	135.0	41.82555556	-75.12611111	868.1125	823.1125	853.1125	808.1125
WAYN695	Snyder Pond	678	WQJ335	Commonwealth of PA-CA-OPRS	100.0	41.77138889	-75.18027778	867.0375	822.0375	852.0375	807.0375
WAYN696	Abrahamsville	789	WQJ335	Commonwealth of PA-CA-OPRS	100.0	41.76444444	-75.11111111	868.4750	823.4750	853.4750	808.4750
WAYN697	Galilee	643	WQIS301	Commonwealth of PA-CA-OPRS	210.0	41.74111111	-75.1325	866.5750	821.5750	851.5750	806.5750
WAYN698	Damascus	763	WQIS303	Commonwealth of PA-CA-OPRS	120.0	41.70305556	-75.08083333	868.1500	823.1500	853.1500	808.1500
WAYN699	Conklin Road	623	WQIS303	Commonwealth of PA-CA-OPRS	135.0	41.74805556	-75.06472222	866.3000	821.3000	851.3000	806.3000
WYOM04	GPU Mount Aury	720	WPWT706	Commonwealth of PA-CA-OPRS	165.0	41.58411112	-75.939499	867.5875	822.5875	852.5875	807.5875
WYOM30	Forkton	617	Allotted	Commonwealth of PA-CA-OPRS	165.0	41.51333333	-76.0701861	866.2250	821.2250	851.2250	806.2250
WYOM30	Forkton	646	WQJ638	Commonwealth of PA-CA-OPRS	160.0	41.51333333	-76.0701861	866.6125	821.6125	851.6125	806.6125
WYOM33	Osterhout Mountain	763	WQJ300	Commonwealth of PA-CA-OPRS	175.0	41.53625	-75.898639	868.1500	823.1500	853.1500	808.1500
WYOM33	Osterhout Mountain	798	WQJ300	Commonwealth of PA-CA-OPRS	175.0	41.53625	-75.898639	868.5875	823.5875	853.5875	808.5875
WYOM60	XCELL_WYOM2	670	Allotted	Commonwealth of PA-CA-OPRS	100.0	41.4063	-76.101	866.9125	821.9125	851.9125	806.9125
WYOM61		820	Allotted	Commonwealth of PA-CA-OPRS	100.0	41.45	-75.9916	868.9625	823.9625	853.9625	808.9625
WYOM63		637	Allotted	Commonwealth of PA-CA-OPRS	100.0	41.5535	-76.1901	866.4750	821.4750	851.4750	806.4750
WYOM63	XCell Wyom8	735	Allotted	Commonwealth of PA-CA-OPRS	100.0	41.5535	-76.1901	867.7750	822.7750	852.7750	807.7750
WYOM630	Noven	695	WQHK242	Commonwealth of PA-CA-OPRS	100.0	41.40569444	-76.08013889	867.2500	822.2500	852.2500	807.2500
WYOM64	XCELL_XWYOM4	786	Allotted	Commonwealth of PA-CA-OPRS	100.0	41.536056	-75.8991111	868.4375	823.4375	853.4375	808.4375

COMMONWEALTH OF PENNSYLVANIA SITE SPECIFIC DATA

SITE CODE	SITENAME	CH. NO.	CALL SIGN	ENTITY-AGENCY	ERP (W)	LAT NAD83	LONG NAD83	PRE REBANDING TX FREQ	PRE REBANDING RX FREQ	POST REBANDING TX FREQ	POST REBANDING RX FREQ
WYOM66	Beaumont	782	WQGT916	Commonwealth of PA-CA-OPRS	100.0	41.44222222	-75.99638889	868 3875	823 3875	853 3875	808 3875
WYOM691	Kasson Brook	854	WQJL241	Commonwealth of PA-CA-OPRS	100.0	41.46672222	-76.1575	866 7125	821 7125	851 7125	806 7125
WYOM692	Becker Brook	775	WQJL335	Commonwealth of PA-CA-OPRS	100.0	41.45555556	-76.16666667	868 3000	823 3000	853 3000	808 3000
WYOM693	White Brook	681	WQJL241	Commonwealth of PA-CA-OPRS	100.0	41.42722222	-76.13166667	867 0750	822 0750	852 0750	807 0750
WYOM694	Noxen West	654	WQJL303	Commonwealth of PA-CA-OPRS	210.0	41.42277778	-76.085	866 7125	821 7125	851 7125	806 7125
WYOM695	Bowman Creek North	643	WQJL303	Commonwealth of PA-CA-OPRS	210.0	41.44444444	-76.02833333	866 5750	821 5750	851 5750	806 5750
XBRADA		703	Allotted	Commonwealth of PA-CA-OPRS	165.0	41.932525	-76.74048611	867 3500	822 3500	852 3500	807 3500
XBUCK03-1	Pipersville	704	Allotted	Commonwealth of PA-CA-OPRS	165.0	40.47111111	-75.07805556	867 3625	822 3625	852 3625	807 3625
XCARB 1		624	Allotted	Commonwealth of PA-CA-OPRS	165.0	40.84472778	-75.84323889	866 3125	821 3125	851 3125	806 3125
XCOLL2		689	Allotted	Commonwealth of PA-CA-OPRS	165.0	40.93703333	-76.27058611	867 1750	822 1750	852 1750	807 1750
XHBG12	Westend of York Ln	645	Allotted	Commonwealth of PA-CA-OPRS	165.0	40.32523611	-76.8733375	866 6000	821 6000	851 6000	806 6000
XHBG39	Webb St Between Frances St and Brighton St	781	Allotted	Commonwealth of PA-CA-OPRS	165.0	40.23073056	-76.82860556	868 3750	823 3750	853 3750	808 3750
XHBG46	Harrisburg St and Tenn Dr	643	Allotted	Commonwealth of PA-CA-OPRS	165.0	40.22854167	-76.80496111	866 5750	821 5750	851 5750	806 5750
XHBG48	350m NW Cameron St and Columbia St	666	Allotted	Commonwealth of PA-CA-OPRS	165.0	40.24596111	-76.84246944	866 8625	821 8625	851 8625	806 8625
XHBG63	S29th and Booser	778	Allotted	Commonwealth of PA-CA-OPRS	100.0	40.2803	-76.84596667	868 3375	823 3375	853 3375	808 3375
XHBG64	Colorado and S Houks	652	Allotted	Commonwealth of PA-CA-OPRS	165.0	40.29713333	-76.80993333	866 6875	821 6875	851 6875	806 6875
XLYCO2		626	Allotted	Commonwealth of PA-CA-OPRS	165.0	41.3157	-77.2515	866 3375	821 3375	851 3375	806 3375
XLYCO9		610	Allotted	Commonwealth of PA-CA-OPRS	165.0	41.4506	-77.4453	866 1375	821 1375	851 1375	806 1375
XLYCOB		778	Allotted	Commonwealth of PA-CA-OPRS	165.0	41.5206	-77.4599	868 3375	823 3375	853 3375	808 3375
XLYCOC		711	Allotted	Commonwealth of PA-CA-OPRS	165.0	41.5336	-77.5621	867 4500	822 4500	852 4500	807 4500
XLYCOG		790	Allotted	Commonwealth of PA-CA-OPRS	165.0	41.4733	-77.1036	868 4875	823 4875	853 4875	808 4875
XPIKE1		825	Allotted	Commonwealth of PA-CA-OPRS	165.0	41.39249722	-74.83300833	868 9250	823 9250	853 9250	808 9250
XPIKEA		802	Allotted	Commonwealth of PA-CA-OPRS	165.0	41.20469444	-74.96326389	868 6375	823 6375	853 6375	808 6375
XPIKED		628	Allotted	Commonwealth of PA-CA-OPRS	165.0	41.34606389	-74.77517222	866 3625	821 3625	851 3625	806 3625
XSCHU9		775	Allotted	Commonwealth of PA-CA-OPRS	165.0	40.71903611	-75.96738333	868 3000	823 3000	853 3000	808 3000
XSULL1		757	Allotted	Commonwealth of PA-CA-OPRS	165.0	41.51691667	-76.55559167	868 0750	823 0750	853 0750	808 0750
XSULL6		668	Allotted	Commonwealth of PA-CA-OPRS	165.0	41.46652778	-76.52598056	866 8875	821 8875	851 8875	806 8875
XSULLA		779	Allotted	Commonwealth of PA-CA-OPRS	165.0	41.3054	-76.43989444	868 3500	823 3500	853 3500	808 3500
XSULLG		621	Allotted	Commonwealth of PA-CA-OPRS	165.0	41.40159444	-76.65428889	866 2750	821 2750	851 2750	806 2750
XTIOG7		775	Allotted	Commonwealth of PA-CA-OPRS	165.0	41.6232	-77.5488	868 3000	823 3000	853 3000	808 3000
XTIOGN	XCell TiegahN	726	Allotted	Commonwealth of PA-CA-OPRS	165.0	41.587447	-77.486178	867 6625	822 6625	852 6625	807 6625
YORK01	Bunches (Mutual Aid)	601	WQGN963	Commonwealth of PA-CA-OPRS	150.0	40.19166667	-76.86666667	866 0125	821 0125	851 0125	806 0125
YORK01	Bunches PTC	605	WPGX766	Commonwealth of PA-CA-OPRS	150.0	40.19166667	-76.86666667	866 0750	821 0750	851 0750	806 0750
YORK01	Bunches	629	Allotted	Commonwealth of PA-CA-OPRS	165.0	40.19166667	-76.86666667	866 3750	821 3750	851 3750	806 3750
YORK01	Bunches	634	WPGX765	Commonwealth of PA-CA-OPRS	150.0	40.19166667	-76.86666667	866 4375	821 4375	851 4375	806 4375
YORK01	Bunches PTC	638	WPGX766	Commonwealth of PA-CA-OPRS	150.0	40.19166667	-76.86666667	866 4875	821 4875	851 4875	806 4875
YORK01	Bunches PTC	672	WPGX766	Commonwealth of PA-CA-OPRS	150.0	40.19166667	-76.86666667	866 9375	821 9375	851 9375	806 9375
YORK01	Bunches PTC	700	WPGX766	Commonwealth of PA-CA-OPRS	150.0	40.19166667	-76.86666667	867 3125	822 3125	852 3125	807 3125
YORK01	Bunches (Mutual Aid)	715	WQGN963	Commonwealth of PA-CA-OPRS	150.0	40.19166667	-76.86666667	867 5125	822 5125	852 5125	807 5125
YORK01	Bunches	723	WPGX765	Commonwealth of PA-CA-OPRS	150.0	40.19166667	-76.86666667	867 6250	822 6250	852 6250	807 6250
YORK01	Bunches (Mutual Aid)	753	WQGN963	Commonwealth of PA-CA-OPRS	150.0	40.19166667	-76.86666667	868 0125	823 0125	853 0125	808 0125
YORK01	Bunches PTC	757	WPGX766	Commonwealth of PA-CA-OPRS	150.0	40.19166667	-76.86666667	868 0750	823 0750	853 0750	808 0750
YORK01	Bunches PTC	780	WPGX766	Commonwealth of PA-CA-OPRS	150.0	40.19166667	-76.86666667	868 3625	823 3625	853 3625	808 3625
YORK16	Conewago	792	WPGQ293	Commonwealth of PA-CA-OPRS	163.3	40.07555556	-76.80472222	868 5125	823 5125	853 5125	808 5125
YORK16	Conewago	817	WPGQ293	Commonwealth of PA-CA-OPRS	163.3	40.07555556	-76.80472222	868 8250	823 8250	853 8250	808 8250
YORK34	Red Lion GPU	717	WPKW269	Commonwealth of PA-CA-OPRS	175.0	39.80510007	-76.58302192	867 5500	822 5500	852 5500	807 5500
YORK34	Red Lion GPU	795	WPKW269	Commonwealth of PA-CA-OPRS	175.0	39.80510007	-76.58302192	868 5500	823 5500	853 5500	808 5500

COMMONWEALTH OF PENNSYLVANIA SITE SPECIFIC DATA

SITE CODE	SITENAME	CH. NO.	CALL SIGN	ENTITY-AGENCY	ERP (w)	LAT NAD83	LONG NAD83	PRE REBANDING TX FREQ	PRE REBANDING RX FREQ	POST REBANDING TX Freq	POST REBANDING RX Freq
YORK35	Pigeon Hills GPU	634	WPGX755	Commonwealth of PA-QA-OPRS	150.0	39.86648772	-76.93719973	866.4375	821.4375	851.4375	806.4375
YORK35	Pigeon Hills GPU	693	WQGN963	Commonwealth of PA-QA-OPRS	198.6	39.86648772	-76.93719973	867.2250	822.2250	852.2250	807.2250
YORK35	Pigeon Hills GPU	723	WPGX755	Commonwealth of PA-QA-OPRS	150.0	39.86648772	-76.93719973	867.2250	822.2250	852.2250	807.2250
YORK35	Pigeon Hills GPU	743	WPMK267	Commonwealth of PA-QA-OPRS	198.6	39.86648772	-76.93719973	867.8750	822.8750	852.8750	807.8750
YORK35	Pigeon Hills GPU	766	WPEF520	Commonwealth of PA-QA-OPRS	150.0	39.86648772	-76.93719973	868.1875	823.1875	853.1875	808.1875
YORK35	Pigeon Hills GPU	814	WPEF520	Commonwealth of PA-QA-OPRS	150.0	39.86648772	-76.93719973	868.1875	823.1875	853.1875	808.1875
YORK60	Jefferson	603	WQGN963	Commonwealth of PA-QA-OPRS	100.0	39.769811	-76.80473	866.0500	821.0500	851.0500	806.0500
YORK60	Jefferson	772	Allotted	Commonwealth of PA-QA-OPRS	165.0	39.769811	-76.80473	866.2625	823.2625	853.2625	808.2625
YORK62	York Court House	629	WQIR964	Commonwealth of PA-QA-OPRS	228.0	39.9625	-76.7311	866.3750	821.3750	851.3750	806.3750
YORK63	North George Street	733	WQHU630	Commonwealth of PA-QA-OPRS	100.0	39.98277778	-76.73447222	867.7500	822.7500	852.7500	807.7500
YORK630	Seven Valleys	620	WQGN971	Commonwealth of PA-QA-OPRS	100.0	39.86644444	-76.771	866.2625	821.2625	851.2625	806.2625
YORK643	Mt. Pleasant	674	WQGN971	Commonwealth of PA-QA-OPRS	86.0	39.96638889	-76.548889	866.9625	821.9625	851.9625	806.9625
YORK680	PSP York Station	651	WQGN971	Commonwealth of PA-QA-OPRS	86.0	39.863194	-76.701444	866.6750	821.6750	851.6750	806.6750
YORK681	PSP Sherman Remole	740	WQGN971	Commonwealth of PA-QA-OPRS	67.0	39.89038888	-76.4924722	867.8375	822.8375	852.8375	807.8375
YORK89	Fawn	605	WPMK267	Commonwealth of PA-QA-OPRS	105.6	39.76194444	-76.48166667	866.0750	821.0750	851.0750	806.0750
YORK89	Fawn	700	WPMK267	Commonwealth of PA-QA-OPRS	105.6	39.76194444	-76.48166667	867.3125	822.3125	852.3125	807.3125
YORK94	Penndot Rt. 83 Rest Stop MD Line	634	WPGX755	Commonwealth of PA-QA-OPRS	150.0	39.75472222	-76.6625	866.4375	821.4375	851.4375	806.4375
YORK94	Penndot Rt. 83 Rest Stop MD Line	723	WPGX755	Commonwealth of PA-QA-OPRS	150.0	39.75472222	-76.6625	867.6250	822.6250	852.6250	807.6250
YORK94	Penndot Rt. 83 Rest Stop MD Line	757	WPMK267	Commonwealth of PA-QA-OPRS	109.3	39.75472222	-76.6625	868.0750	823.0750	853.0750	808.0750
YORK94	Penndot Rt. 83 Rest Stop MD Line	805	WPMK267	Commonwealth of PA-QA-OPRS	109.3	39.75472222	-76.6625	868.6750	823.6750	853.6750	808.6750

APPENDIX G - Committee Members, Task Groups and Subcommittees

REGION 28 PLAN
(As defined in)
FCC Gen. Docket No. 87-112

Appendix G

COMMITTEE MEMBERS

LEGEND:

Last Name, First Name	Organization
Address	
Office Phone Number	FAX Number Active/observer Environment

Amster, Mike	Motorola C & E, Inc.
301 Masons Mill Road, Huntingdon Valley PA 19006	
215 657 7880 215 657 0985	Active Participant Vendor
Assaiante, Alfred A.	New Jersey Govt. Services Admin.
Treasury Dept., 135 W. Hanover St., CN230 Trenton, NJ 08625	
609 292 9885 609 292 0490	Active Participant Public-Safety
Barsuglia, James	New Jersey State Police
Radio Elec. Maint. Unit, P.O. Box 7068, West Trenton, NJ 08625	
609 882 2000 609 882 1463	Active Participant Public-Safety
Bauman, Barry M.	Lancaster County-wide Communications
50 North Duke Street, Lancaster, PA 17603	
717 299 8379	Active Participant Public-Safety
Baun, Glenn	Southampton Fire Co.
1324 Stephen Way, Southampton, PA 18966	
215 364 3629	Active Participant Public-Safety
Beam, Jack G.	State of Pennsylvania
Bureau of A. T., 2221 Forster St., Harrisburg, PA 17120	
717 787 7086	Active Participant Public-Safety
Black, Franklin	City Of Philadelphia
Public Prop. Dept., Comm. Div., City Hall, Room 632, Philadelphia, PA 19103	
215 686 4500	Active Participant Public-Safety
Bradford, Edward L.	Cumberland Co. Communications & Training Ctr.
RD 8 Bridgeton Avenue, Box 46, Bridgeton, NJ 08302	
609 455 8526	Observer Public-Safety
Brown, P.E., Larry M.	Pa. Bureau Of Telecom. Services
State Hospital Grounds, North Circle Drive, Harrisburg, PA 17125	
717 257 3001	Active Participant Public-Safety
Brunstetter, Mark	Chester County Department Of Emergency Services
14 East Biddle Street, West Chester, PA 19380	
215 431 6160	Active Participant Public-Safety

MEMBERSHIP

i

9-6-89

Byrne, Thomas State Of Pennsylvania
PENNDOT T & S Building, Room 1005, Harrisburg, PA 17120
717 787 6248 Observer Public-Safety

Coltri, Norman Frequency Coordination Unit
New Jersey State Police, P.O. Box 7068, West Trenton, NJ 08625
609 882 2000 609 882 1463 Active Participant Public-Safety

Costello, Vincent E, Director City Of Philadelphia
Comm. Eng., Dept. Of Public Property, Room 632, City Hall, Phila., PA 19103
215 686 4500 215 686 9639 Active Participant Public-Safety

Croft, C. W. Bucks County Fire Comm. Advisory Board
805 Orcher Avenue, Southampton, PA 18966
215 357 4753 Active Participant Public-Safety

Cunningham, Lee D., Director Pennsylvania Turnpike Comm.
Communications Dept, P.O. Box 8531, Harrisburg, PA 17105
717 939 9551 Observer Public-Safety

Dimauro, James F. RAM Communications
1152 St. George Avenue, Avenel, NJ 07001
201 636 6970 Observer Vendor

Dutkus, Stanley New Jersey State Police
Radio Elec. Maint. Unit, P.O. Box 7068, West Trenton, NJ 08625
609 882 2000 Active Participant Public-Safety

Farro, Wayne J. Motorola C & E, Inc.
301 Masons Mill Road, Huntingdon Valley, PA 19006
215 657 7880 Observer Vendor

Ficke, Martin G. Bucks Co. Dept. Of Comm.
Administration Building, Court And Main Streets, Doylestown, PA 18901
215 348 6626 Active Participant Public-Safety

Fleissner, Robert W. Motorola C & E, Inc.
85 Harrison Road, Glen Rock, NJ 07452
201-447-7618 Observer Vendor

Geden, William Essex County Dept. Of Public Works
900 Bloomfield Avenue, Verona, New Jersey 07044
201 226 8503 Active Participant Public-Safety

Gibson, Thomas E. Thomas E. Gibson Consultants, Inc.
2122 Sierra Road, Plymouth Meeting, PA 19462
215 828 8762 Active Participant Public-Safety

Gray, Robert Pennsylvania Game Commission
2001 Elmerton Avenue, Harrisburg, PA 17110
717 787 4023 Observer Public-Safety

MEMBERSHIP

ii

9-6-89

Greenway, Brian R. Pa Emergency Management Agency
P.O. Box 3321, Harrisburg, PA 17105
717 783 8150 Active Participant Public-Safety

Groce III, M. Jay Chester County Department Of Emergency Services
14 East Biddle Street, West Chester, PA 19380
215 344 6160 Observer Public-Safety

Hale, Weldon P. Department Of General Services
State Office Bldg., 301 West Preston Street, Baltimore, MD 21201
301 225 4219 Observer Public-Safety

Hames, Bruce W. Lower Gwynedd Twp. Police Dept.,
1130 N Bethlehem Pike, Springhouse, PA 19454 Observer Public-Safety

Hibbard, Richard GE Mobile Communications
992 Old Eagle School Road, Suite 914, Wayne, PA 19087
215 927 5507 Active Participant Vendor

Hoffman, Gary Monroe County Control Center
Monroe County Court House, 7th & Sarah Street, Stroudsburg, PA 18360
717 421 1711 Active Participant Public-Safety

Hoffman, Lantz Pennsylvania Game Commission
Bureau Of I & S Director, 2001 Elmerton Avenue, Harrisburg, PA 17110
717 787 6286 Observer Public-Safety

Hollar Jr., John S. Pennsylvania State Police
1800 Elmerton Avenue, Harrisburg, PA 17110
717 783 5508 Active Participant Public-Safety

Hugg, David S. Delaware Dept Of Natural Resources
89 Kings Highway, P.O. Box 1401, Dover, DE 19903
302 736 3091 Active Participant Public-Safety

Kaplan, Arthur D. Schuylkill Co. EMA
Courthouse, Pottsville, PA 17901
717 622 3739 Observer Public-Safety

Keitel, John New Jersey State Police
Emergency Management, P.O. Box 7068, West Trenton, NJ 08625
609 882 2000 Active Participant Public-Safety

Kell, Darwin Motorola C & E, Inc.
1004 Allen Street, New Cumberland, PA 17070
717 774 5058 717 774 5899 Observer Vendor

Klinger, Robert W. Pennsylvania Attorney General's Office, BCI
Strawberry Square Bldg., Floor 16, Harrisburg, PA 17120
717 787 5767 Active Participant Public-Safety

Knecht, Richard A. Lycoming County Emergency Serv
48 West Third Street, Williamsport, PA 17701
717 327 2447 717 327 2510 Active Participant Public-Safety

Kowalski, Edward R. City Of Philadelphia
Comm. Div., Public Prop. Dept., City Hall, Rm 632, Philadelphia, PA 19103
215 533 1660 Active Participant Public-Safety

Landis, William Motorola C & E, Inc.
33 N. Whitfield Street, Nazareth, Pa 18064
215 759 8921 Observer Vendor

Lease, Mike Colmar Vol. Fire Co.
P.O. Box 92, Colmar, PA 18915
215 270 2342 Active Participant Public-Safety

Lengel, Richard Montgomery Co. EMS Council
50 Eagleville Road, Eagleville, PA 19401
215 326 1508 Observer Public-Safety

Maehling, Peter Convenor, Region 36
1610 Patomac Avenue, Pittsburgh, PA 15216 Observer Public-Safety

Mariotti, Duane ECRI
5200 Butler Pike, Plymouth Meeting, PA 19462
215 825 6000 Active Participant Vendor

Matone, A. Michael Motorola C & E, Inc.
55 Charles Polk Road, Dover, DE 19901
302 674 0108 Active Participant Vendor

McClements, Alan E. Delaware Dept. Of Public Safety
Div. Of Emergency Planning, P.O. Box 527, Delaware City, DE 19706
302 834 4531 Active Participant Public-Safety

McFadden, John Motorola C & E, Inc.
301 Masons Mill Road, Huntingdon Valley, PA 19006
215 657 7880 215 657 0985 Observer Vendor

McGee, Dale GE Mobile Communications Co.
992 Old Eagle School Rd., Suite 914, Wayne, PA 19087
215 927 5507 Observer Vendor

McKittrick, Brian K. County Of Lehigh
455 Hamilton Street, Allentown, PA 18105
215 434 4843 Active Participant Public-Safety

Miller, Benjamin H. Delaware State Police,
P.O. Box 430, Dover, DE 19903
302 736 5854 302 736 1729 Active Participant Public-Safety

MEMBERSHIP

iv

9-6-89

Region 28 Plan, per
FCC Gen.Doc. 87-112

Miller, Chief W. Williamsport Police Dept.
245 W. 4th Street, Williamsport, PA 17701 Observer Public-Safety

Mineo, Nicholas A. State of Pennsylvania
Bureau of A. T., 2221 Forster St., Harrisburg, PA 17120
717 787 7086 Active Participant Public-Safety

Mizialko, Jim Motorola C & E, Inc.
301 Masons Mill Road, Huntingdon Valley, PA 19006
215 657 7880 215 657 0985 Observer Vendor

Monahan, Joseph Montgomery County Communications Bureau
50 Eagleville Road, Eagleville, PA 19403
215 631 6500 Active Participant Public-Safety

Morrone, Joseph M. City Of Philadelphia
Room 632 City Hall, Philadelphia, PA 19107
215 686 4984 Active Participant Public-Safety

Oarney, William Eastern Division, Int. Fire Chief's Assn.
1413 Wabash Avenue, Northfield, NJ 08225
609 645 7747 Observer Public-Safety

Pue, Charles H. Phila Fire Dept Fire
Communications Center, 3rd & Spring Garden Streets, Philadelphia, PA 19123
215 592 5987 Active Participant Public-Safety

Pusey, Raymond S. Delaware Dept. Of Transportation
P.O. Box 778, Dover, DE 19903
302 736 4361 Active Participant Public-Safety

Rabenold, Bruce D. Blue Mountain Control Centre
29 Mechanic Street, Wind Gap, PA 18091
213 863 4181 Active Participant Public-Safety

Reynolds, Richard R. Del. Office Of Telecommunications Mgt.
821 Silver Lake Blvd, Suite 108, Dover, DE 19901
302 736 9648 302 736 9642 Active Participant Public-Safety

Rotolo, Michael N.J. Turnpike Authority
P.O. Box 1121, New Brunswick, NJ 08903
201 247 0900 Observer Public-Safety

Rowntree, John Department Of Public Safety
100 Grant Street, Pittsburgh, PA 15219
Active Participant Public-Safety

MEMBERSHIP

v

9-6-89

Region 29 Plan, per
PCC Gen.Doc. 87-112

Saia, Joseph C. New Jersey State Police
Communications Bureau, P.O. Box 7068, West Trenton, NJ 08625
609 882 2000 609 882 1463 Active Participant Public-Safety

Scanlon, Michael Delaware River & Bay Authority
P.O. Box 71, New Castle, DE 19720
302 571 6349 Active Participant Public-Safety

Serdynski, Richard GE Mobile Communications
922 Old Eagle School Road, Suite 914, Wayne, PA 19087
215-927-5507 215-687-0535 Observer Vendor

Short, T. Fred Special System Services
1 Wayne Circle, Lower Gwynedd, PA 19002
215 699 4427 Active Participant Vendor

Skold, Raymond E.F. Johnson Company
345 Route 17, Upper Saddle River, New Jersey 07458
201 934 1820 Active Participant Vendor

Sparks, Frank Delaware State Police
P.O. Box 430, Dover, DE 19903
302 736 5857 302 736 1729 Active Participant Public-Safety

Truitt, Edwin Delaware County
Court House, Media, PA 19063
215 891 5045 Active Participant Public-Safety

Updegrave, Robert W. Radio Communications
309 Commerce Drive, Exxon, PA 19341
215 363 5858 Active Participant Vendor

Van Horn Sr., Harry E. Montgomery County Chief's Of Police
300 Main Street, Royerford, PA 19468
215 489 0261 Observer Public-Safety

Wallace Sr., George B. Delaware Dept. Of Public Safety
Division Of Communications, P.O. Box 1946, Dover, DE 19903
302 697 2590 Active Participant Public-Safety

Westermann, George City Of Philadelphia
Public Property Department, Room 632, City Hall, Philadelphia, PA 19103
215 686 4513 Active Participant Public-Safety

Witkowski, Michael Medical Center Of Delaware, Inc.
P.O. Box 6001, Newark, DE 19718
302 733 3592 Active Participant Public-Safety

MEMBERSHIP

vi

9-6-89

Region 29 Plan, per
FCC Gen.Doc. 87-112

Wurmb, Steven L. Pennsylvania Emergency Health Services Council
3425 Simpson Ferry Road, Camp Hill, PA 17011
717 763 4678 Active Participant Public-Safety

Yates, David Cumberland County Communications Center
Rd 8, Bridgeton Avenue, Box 46, Bridgeton, NJ 08302
609 455 8526 Observer Public-Safety

Zacher, Harry City Of Philadelphia, Communications Div
Public Prop Dept, City Hall, Rm 632, Philadelphia, PA 19103
215 686 4500 215 686 9639 Active Participant Public-Safety

TASKS GROUPS

Scope and Authority

Ficke, Martin G., Task Chairman (PA)
Baun, Glen (PA)
Croft, C. W. (PA)
Keitel, John (NJ)

Spectrum Utilization

Saia, Joseph, Task Chairman (NJ)
Amster, Michael (PA)
Assaiante, Alfred A. (NJ)
Bradford III, Edward L. (NJ)
Coltri, Norman (NJ)
Dutkus, Stanley (NJ)
Keitel, John (NJ)
Lease, Mike (PA)
Mariotti, Duane (PA)
Matone, Michael A. (DE)
Wallace Sr., George B. (DE)

Communication Requirements

Zacher, Harry, Task Chairman (Former) (PA)
Kowalski, Edward R., Task Chairman (Former) (PA)
Pue, Charles, Task Chairman (Present) (PA)
Amster, Michael (PA)
Hibbard, Richard (PA)
Kowalski, Edward (PA)
McGee, Dale (PA)
Mizialco, Jim (PA)
Short, Fred (PA)

Implementation and Procedures

Reynolds, Richard, Task Chairman (DE)
Amster, Michael (PA)
Assaiante, Alfred A. (NJ)
Coltri, Norman R. (NJ)
Hugg III, David S. (DEL)
Mariotti, Duane A. (PA)
Matone, Michael A. (DEL)
Pusey, Raymond S. (DEL)
Rabenold, Bruce D. (PA)
Scanlon, Michael R. (DEL)
Updegrave, Robert W. (PA)
Witkowski, Michael (DEL)

Region 29 Plan, per
FCC Gen.Doc. 87-112

Epilogue

Hollar Jr., John S., Task Chairman (PA)
Bauman, Barry M. (PA)
Greenway, Brian R. (PA)
Landis, William E. (PA)
Kaplin, Arthur D. (PA)
McKittrick, Brian K. (PA)

Channelization Subcommittee

Reynolds, Richard, Task Chairman (DE)
Assaiante, Alfred A. (NJ)
Bean, Jack G. (PA)
Coltri, Norman (NJ)
Miller, Benjamin H. (DE)
Monahan, Joseph (PA)

Evaluation Subcommittee

Gibson, Thomas E., Subcommittee Chairman
Coltri, Norman, Frequency Coordinator, New Jersey
Ficke, Martin G. (Task Group Chairman for "Scope" and "Authority")
Hollar, Jr., John S. (Task Group Chairman "Epilogue")
Monahan, Joseph, APCO Frequency Coordinator
Pue, Charles (Task Group Chairman "Communication Requirements")
Reynolds, Richard, Frequency Coordinator, Delaware
Saia, Joseph (Task Group Chairman "Spectrum Utilization")

APPENDIX H - Convening Meeting Notification List

REGION 28 PLAN APPENDIX H
(As defined in)
FCC Gen. Docket No. 87-112

CONVENING MEETING NOTIFICATION LIST

PUBLIC SAFETY ADMINISTRATORS

Herb Antell Mobile Communications Unit Police Admin. Bldg. 106 Philadelphia, PA 19106 215-592-5853	Barry Bauman Lancaster County Comm 50 North Duke Street Lancaster, PA 17602 717-299-4321
Paul Beatty Box 175 Marion Center, PA 412-349-1428	Mark Brunstetter Chester County Department of Emergency Services West Chester, PA 19380 215-431-6160
Captain Robert Butler Philadelphia Police Dept. Franklin Plaza 8TH and Race Streets Philadelphia, PA 19106	Sue Cavanaugh Westmoreland County Comm. RD #1 BOX 305 Scottdale, PA 15683
Norman Coltri New Jersey State Police P.O. BOX 7068 West Trenton, NJ 08628	Stanley Dutkus New Jersey State Police P.O. BOX 7068 West Trenton, NJ 08628
Marty Ficke Bucks County Communications Court House Doylestown, PA 18901	James Flaherty Gloucester County Comm. 1200 Delsea Drive Clayton, NJ 08312
Richard Flynn PA Emergency Health Services Council 3425 Simpson Ferry Road Camp Hill, PA 17011	James Giannini Director Of Communications 50 Eagleville Road Eagleville, PA 19403 215-631-6500

Region 28 Plan, per
FCC Gen.Doc. 87-112

APPENDIX H

Thomas Gibson
2122 Sierra Road
Plymouth Meeting, PA 19462
215-828-8762

Timothy Gill
Chief Of Operations
Court House
Media, PA 19063
215-565-8700

Brian Greenway
Pennsylvania Emergency
Management Agency
P.O. BOX 3321
Harrisburg, PA 17105

M. Jay Groce III
Department Of
Emergency Services
14 East Biddle Street
West Chester, PA 19380
215-431-6160

John S. Hollar, Jr.
Pennsylvania State
Police Headquarters
1800 Elmerton Ave.
Harrisburg, PA 17110
717-783-5508

George Hughes
Chester County Department
Of Emergency Services
14 East Biddle Street
West Chester, PA 19380
215-431-6160

Horman Jadcak
Philadelphia Water Dept.
Northeast Treatment Plant
3900 Richmond Street
Philadelphia, PA 19137

Irv Lichtenstein
704 Preston Rd.
Erdenheim, PA 19118

Peter Maehling
Engineered Communications,
Incorporated
1610 Potomac Ave.
Pittsburgh, PA 15216
412-344-9000

Mark Martarano
Pittsburgh Department Of
Public Safety
100 Grant St., 3rd Floor
Pittsburgh, PA 15219

Matthew Mathiesin
Pa Department Of Health
Health And Welfare Bldg.
Room 1003
Harrisburg, PA 17120

Bud Mccollum
P.O. Box 145
Penns Park, PA 18943

John McEwen
Clarion County Comm.
220 Penn State
New Bethlehem, PA 16242
814-226-6631

James McKernan
Fire Administration Building
3rd and Spring Garden Sts.
Philadelphia, PA 19123

Region 28 Plan, per
FOC Gen.Doc. 87-112

APPENDIX H

S. Robert Miller
Gloucester County Comm.
1200 North Delsea Dr.
Clayton, NJ 08312
609-881-2211

Nick Mineo
Bureau Of Telecommunications
And Information Technology
2221 Forster St.
Harrisburg, PA 17125

Joseph Monahan
Communications Engineer
50 Eagleville Rd.
Eagleville, PA 19403
215-631-6500

Joseph M. Morrone
Room 632 City Hall
Philadelphia, PA 19107
215-686-4984

William Mosler
C/O E. F. Johnson
Box 475
Glenside, PA 19038

Charles Pue
Fire Administration Building
3rd And Spring Garden Sts.
Philadelphia, PA 19123

Richard Reynolds
Office Of Telecommunications
821 Silver Lake Blvd.
Suite 108
Dover, DE 19901
302-736-9648

John Rowntree
Pittsburgh Department Of
Public Safety
100 Grant Street, 3rd Floor
Pittsburgh, PA 15219

Jack Rupert
Director Of Communications
Lycoming County
48 West Third St.
Williamsport, PA 17701
717-327-2447

Joseph C. Saia
New Jersey State Police
Communications Bureau
P.O. Box 7068
West Trenton, NJ 08625
609-882-2000

Tom Shuler
PSR Consultants Inc
329 Laurel Dr.
Trappe, Pa 19426
215-489-0686

Edward Truitt
Director Of Communications
Delaware County Communications
Court House
Media, PA 19063
215-565-8700

Robert Updegrave
932 Eddystone Ave.
Eddystone, PA 19103
215-874-7100

Emil T. Vogel
Spectrum Resource Manager
Motorola Gov. Marketing Div.
85 Harristown Rd.
Glen Rock, NJ 07452
201-447-4000

Region 28 Plan, per
FCC Gen.Doc. 87-112

APPENDIX H

David E. Wolfe
Communications Div.
Pennsylvania State Police
1800 Elmerton Ave.
Harrisburg, PA 17110
717-783-5508

Theodore Wise
Director Of Communications
Cumberland County Court House
Carlisle, PA 17110
717-249-9922

Harry Zacher
City Hall Room 632
Philadelphia, PA 19107
215-686-4500

PUBLICATIONS

Communications Magazine
6530 South Yosemite Street
Englewood, CO 80111

Mobile Radio Technology
P.O. Box 12901
Overland Park, KS 66212

RCR Publications
1728 Downing Street
Denver, CO 80218

STATE CONTACT PERSONS (SUPPLIED BY APCO)

Francine Booth
State Single Point of Contact
Executive Department
Thomas Collins Building
Dover, DE 19903

Nelson Silver
State Review Process
Department of Community Affairs, CN 803
Trenton, NJ 08625-0803

Laine A. Heltebride
Special Assistant
Pennsylvania Intergovernmental Council
P.O. Box 11880
Harrisburg, PA 17108

APPENDIX I - Committee Rules

REGION 28 PLAN APPENDIX I
(As defined in)
FCC Gen. Docket No. 87-112

COMMITTEE RULES

1. After being recognized by the Chair any person may address the meeting.
2. Quorum is at least 2 members, each representing a different agency from each state (Del., PA., N.J.) plus the Chair or the Chair's Alternate.
3. One vote per eligible agency. Any number or members in an agency may participate, but the agency has only one vote.
4. All motions require a simple majority of eligible agencies present in order to carry the motion.
5. Regular meeting dates to be scheduled in advance about once a month.
6. Special meetings to be called by the Chair with seven day's notice.
7. Eligible members may submit agenda items to the Chair up to two weeks prior to the next scheduled meeting.

APPENDIX J - Participating Agencies

REGION 28 PLAN Appendix J
(As defined in)
FCC Gen. Docket No. 87-112

PARTICIPATING AGENCIES

Baltimore (MD) Department of General Services
State Office Bldg., 301 West Preston Street, Baltimore, Maryland 21201

Blue Mountain (PA) Control Centre
29 Mechanic Street, Wind Gap, Pennsylvania 18091

Bucks County (PA) Department of Communications
Administration Building, Court & Main Streets, Doylestown, PA. 18901

Bucks County (PA) Fire Communications Advisory Board
805 Orcher Avenue, Southampton, Pennsylvania 18966

Chester County (PA) Department of Emergency Services
14 East Biddle Street, West Chester, Pennsylvania 19380

Colmar (PA) Vol. Fire Company
P.O. Box 92, Colmar, Pennsylvania 18915

Convenor, Region 36
1610 Patonac Avenue, Pittsburgh, Pennsylvania 15216

Cumberland County (NJ) Communications & Training Center
RD 8 Bridgeton Avenue, Box 46, Bridgeton, New Jersey 08302

Delaware County (PA) Department of Communications
Court House, Media, Pennsylvania 19063

Delaware Department of Public Safety
Div. of Emergency Planning, P.O. Box 527, Delaware City, Delaware 19706

Delaware Department of Public Safety
Division of Communications, P.O. Box 1946, Dover, Delaware 19903

Delaware Department of Natural Resources
89 Kings Highway, PO Box 1401, Dover, Delaware 19903

Delaware Department of Transportation
P.O. Box 778, Dover, Delaware 19903

Delaware Office of Telecommunications Management
821 Silver Lake Blvd, Suite 108, Dover, Delaware 19901

Participating Agencies

i

Region 28 Plan, per
FOC Gen.Doc. 87-112

Appendix J

Delaware River & Bay Authority
P.O. Box 71, New Castle, Delaware 19720

Delaware State Police
P.O. Box 430, Dover, Delaware 19903

E.F. Johnson Company
345 Route 17, Upper Saddle River, New Jersey 07458

ECRI
5200 Butler Pike, Plymouth Meeting, Pennsylvania 19462

Essex County (NJ) Department of Public Works
900 Bloomfield Avenue, Verona, New Jersey 07044

General Electric
992 Old Eagle School Road, Suite 914, Wayne, Pennsylvania 19087

International Fire Chief's Association, Eastern Division
1413 Wabash Avenue, Northfield, New Jersey 08225

Lancaster County (PA) County-wide Communications
50 North Duke Street, Lancaster, Pennsylvania 17603

Lehigh County, Pennsylvania
455 Hamilton Street, Allentown, Pennsylvania 18105

Lower Gwynedd Twp. (PA) Police Department
1130 N. Bethlehem Pike, Springhouse, Pennsylvania 19454

Lycoming County (PA) Emergency Services
48 West Third Street, Williamsport, Pennsylvania 17701

Medical Center of Delaware, Inc.
P.O. Box 6001, Newark, Delaware 19718

Monroe County (PA) Control Center
Monroe County Court House, 7th & Sarah Street, Stroudsburg, PA 18360

Montgomery County (PA) EMS Council
50 Eagleville Road, Eagleville, Pennsylvania 19401

Montgomery County (PA) Communications Bureau
50 Eagleville Road, Eagleville, Pennsylvania 19403

Montgomery County (PA) Chief's of Police
300 Main Street, Royerford, Pennsylvania 19468

Participating Agencies

ii

Region 28 Plan, per
FCC Gen.Doc. 87-112

Appendix J

Motorola C & E Inc.,
55 Charles Polk Road, Dover, Delaware 19901

Motorola C & E Inc.,
301 Masons Mill Road, Huntingdon Valley, Pennsylvania 19006

Motorola C & E Inc.,
1004 Allen Street, New Cumberland, Pennsylvania 17070

Motorola C & E Inc.,
33 N. Whitfield Street, Nazareth, Pennsylvania 18064

New Jersey Frequency Coordination Unit
New Jersey State Police, P.O. Box 7068, West Trenton, New Jersey 08625

New Jersey Government Services Administration
Treasury Dept., 135 W. Hanover St., Cn230 Trenton, New Jersey 08625

New Jersey State Police
Communications Bureau, P.O. Box 7068, West Trenton, New Jersey 08625

New Jersey State Police
Emergency Management, P.O. Box 7068, West Trenton, New Jersey 08625

New Jersey Turnpike Authority
P.O. Box 1121, New Brunswick, New Jersey 08903

Pennsylvania Attorney General's Office, BCI
Strawberry Square Bldg., Floor 16, Harrisburg, Pennsylvania 17120

Pennsylvania Bureau of Telecommunication & Info. Tech Ser.
P.O. Box 1365, Harrisburg, Pennsylvania 17125

Pennsylvania Bureau of Telecommunication Services
State Hospital Grounds, North Circle Drive, Harrisburg, Pennsylvania 17125

Pennsylvania Emergency Health Services Council
3425 Simpson Ferry Road, Camp Hill, Pennsylvania 17011

Pennsylvania Emergency Management Agency
P.O. Box 3321, Harrisburg, Pennsylvania 17105

Pennsylvania Game Commission
2001 Elmerton Avenue, Harrisburg, Pennsylvania 17110

Pennsylvania (State of)
Dept. of Gen. Ser., North Circle Dr., State Hospital Grounds, Box 1365,
Harrisburg, Pennsylvania 17110

Participating Agencies

iii

Region 28 Plan, per
FCC Gen.Doc. 87-112

Appendix J

Pennsylvania (State of)
PennDOT T & S Building, Room 1005, Harrisburg, Pennsylvania 17120

Pennsylvania State Police
1800 Elmerton Avenue, Harrisburg, Pennsylvania 17110

Pennsylvania Turnpike Commission
Communications Dept, P.O. Box 8531, Harrisburg, Pennsylvania 17105

Philadelphia (City of)
Comm. Div., Public Prop. Dept., City Hall, Rm 632, Philadelphia, PA 19103

Philadelphia Fire Department
Fire Comm. Center, 3rd & Spring Garden Streets, Philadelphia, Pa 19123

Pittsburgh Department of Public Safety
100 Grant Street, Pittsburgh, Pennsylvania 15219

Radio Communications
309 Commerce Drive, Exxon, Pennsylvania 19341

RAM Communications
1152 St. George Avenue, Avenel, New Jersey 07001

Schuylkill County (PA) Emergency Management Agency
Courthouse, Pottsville, Pennsylvania 17901

Special System Services
1 Wayne Circle, Lower Gwynedd, Pennsylvania 19002

Thomas E. Gibson Consultants, Inc.
2122 Sierra Road, Plymouth Meeting, Pennsylvania 19462

Williamsport (PA) Police Dept.
245 W. 4th Street, Williamsport, Pennsylvania 17701

APPENDIX K - Correspondence

**REGION 28 PLANNING COMMITTEE
2122 SIERRA ROAD
PLYMOUTH MEETING, PA 19462
215-828-8762**

SEPTEMBER 8, 1989

Carroll White, Administrator
Region 8
Port Authority of NY/NJ
Suite 625
One World Trade Center
New York, NY 10048

Dear Carroll:

I am enclosing a copy of the Region 28 draft plan which we hope to submit to the FCC shortly. I would appreciate any comments that you may have.

Please respond by September 22nd as we would like to submit by October 1st.

Thank you for your consideration and my best regards to the membership of your committee.

Sincerely yours,



Thomas E. Gibson
Chairman

Enclosure

REGION 28 PLANNING COMMITTEE
2122 SIERRA ROAD
PLYMOUTH MEETING, PA 19462
215-828-8762

SEPTEMBER 8, 1989

Weldon Hale, Chairman
Region 28
Telecomm Division of General Services
Room 1304
301 W. Preston
Baltimore, MD 21202

Dear Weldon:

I am enclosing a copy of the Region 28 draft plan which we hope to submit to the FCC shortly. I would appreciate any comments that you may have.

Please respond by September 22nd as we would like to submit by October 1st.

Thank you for your consideration and my best regards to the membership of your committee.

Sincerely yours,



Thomas E. Gibson
Chairman

Enclosure

Paul Schoenwolf, Chairman
Region 30
N Y Association of Fire Chiefs
2134 Orchard Park
Schenectady, NY 12309

I am enclosing a copy of the Region 28 draft plan which we hope to submit to the FCC shortly. I would appreciate any comments that you may have.

Thank you for your consideration and my best regards to the membership of your committee.

Conny

Enclosure

REGION 28 PLANNING COMMITTEE
2122 SIERRA ROAD
PLYMOUTH MEETING, PA 19462
215-828-8762

9891 12 SEP08T1989

SEPTEMBER 8, 1989

John S. Hollan, Jr., Chairman
Region 36
Pennsylvania State Police
1800 Elmenton Avenue
Harrisburg, PA 17110

Dear John:

I am enclosing a copy of the Region 28 draft plan which we hope to submit to the FCC shortly. I would appreciate any comments that you may have.

Please respond by September 22nd as we would like to submit by October 1st.

Thank you for your consideration and my best regards to the membership of your committee.

Sincerely yours,



Thomas E. Gibson
Chairman

Enclosure

State of Maryland Department of General Services

WILLIAM DONALD SCHAEFER
Governor

EARL F. SEBODA, P.E.
Secretary



DESIGN & CONSTRUCTION
RECORDS MANAGEMENT
PLANT MANAGEMENT
SPACE MANAGEMENT
LAND ACQUISITION
PRINTING & PUBLICATION
TELECOMMUNICATIONS
PURCHASING & MATERIALS MANAGEMENT
ADMINISTRATIVE & FISCAL SERVICES
MULTISERVICE CENTERS

September 15, 1989

Mr. Thomas E. Gibson
Chairman
Region 28 Planning Committee
2122 Sierra Road
Plymouth Meeting, PA 19462

Dear Tom,


I have reviewed your draft of the Region 28 plan. I can find no problems or conflicts between our two plans as each has been run by the CETINC computer program allowing consideration for the edge effect.

The fact that both our plans include a standing committee to administer the plan and their committee responsibilities list includes coordination with neighboring regions, this should insure the future compatibility of our plans.

I am enclosing a copy of the Region 20 draft for your evaluation and comments. We hope to do the word smithing and other minor corrections within the next two weeks and be ready for submission to the FOC by mid to late October.

Your cooperation in this effort is greatly appreciated and my congratulations to you and your committee for the fine efforts put forth on your plan.

Sincerely,


Weldon P. Hale
Chairman
Region 20

Enclosure

TGIBSON.NH

Office of Telecommunications Management
301 WEST PRESTON STREET, ROOM 1304, BALTIMORE, MARYLAND 21201 (301) 225-4200
TTY to: O&T (Balt Area) 383-7555
O C Memo 565-0451



PENNSYLVANIA STATE POLICE
DEPARTMENT HEADQUARTERS
1800 ELMERTON AVENUE
HARRISBURG, PA. 17110

September 22, 1989

Mr. Thomas E. Gibson
Chairman
Region 28 Planning Committee
2122 Sierra Road
Plymouth Meeting, Pennsylvania 19462

Dear Mr. Gibson,

We have carefully reviewed your Region 28 Plan and find that the inter regional coordination provisions are acceptable.

We appreciate being made a part of your planning process since your committee's inception. It is evident that much work has been done to complete your plan and we are pleased to provide our concurrence.

Please extend our best regards to the membership of your committee.

Sincerely yours,

John S. Holler Jr.
Chairman
Region 36 Planning Committee
c/o Pennsylvania State Police
Headquarters
Communications Division
1800 Elmerton Ave.
Harrisburg, Pennsylvania 17110
717-787-0896

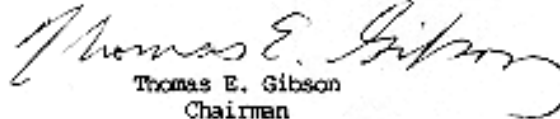
Buckle Up Pennsylvania

September 29, 1989

The Region 28 Planning Committee is pleased to submit its Regional Plan for your review and approval. The Committee has spent nearly eighteen months of effort in formulating the best possible plan to provide for the spectrum needs of the most possible agencies with a maximum utilization of spectrum available.

The Plan represents the best effort of 76 members representing 57 agencies and addresses all the concerns expressed by the Federal Communications Commission in its Report and Order terminating Docket 87-112.

Should you have any questions regarding this plan, please call me at (215) 828-8762.


Thomas E. Gibson
Chairman

REGION 28 PLANNING COMMITTEE
2122 SIERRA ROAD
PLYMOUTH MEETING, PA 19462
215-828-8762

REGION 28 PLANNING COMMITTEE
2122 SIERRA ROAD
PLYMOUTH MEETING, PA 19462
215-828-8762

September 29, 1989

Ms. Donna Searcy
Secretary
Federal Communications Commission
1919 M Street NW
Washington, D.C. 20554

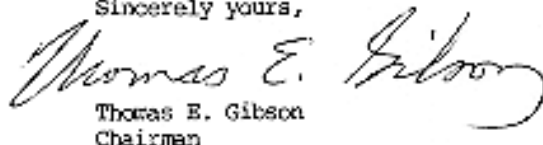
Dear Ms. Searcy:

The Region 28 Planning Committee is pleased to submit its Regional Plan for the review and approval of the Federal Communications Commission. The Committee has spent nearly eighteen months of effort in formulating the best possible plan to provide for the spectrum needs of the most possible agencies with a maximum utilization of spectrum available.

The Plan represents the best effort of 76 members representing 57 agencies and addresses all the concerns expressed by the Federal Communications Commission in its Report and Order terminating Docket 87-112.

Should you have any questions regarding this plan, please call me at (215) 828-8762.

Sincerely yours,


Thomas E. Gibson
Chairman

cc: Robert Tall, Executive Director, APCO

REGION 28 PLANNING COMMITTEE
2122 SIERRA ROAD
PLYMOUTH MEETING, PA 19462
215-828-8762

September 29, 1989

Mr. Ralph Haller
Chief, Private Radio Bureau
Federal Communications Commission
2025 M Street NW
Washington, D.C. 20554

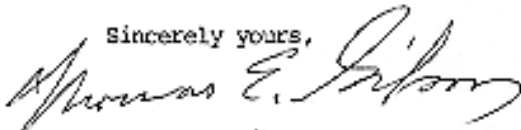
Dear Mr. Haller:

The Region 28 Planning Committee is pleased to submit its Regional Plan for your review and approval. The Committee has spent nearly eighteen months of effort in formulating the best possible plan to provide for the spectrum needs of the most possible agencies with a maximum utilization of spectrum available.

The Plan represents the best effort of 76 members representing 57 agencies and addresses all the concerns expressed by the Federal Communications Commission in its Report and Order terminating Docket 87-112.

Should you have any questions regarding this plan, please call me at (215) 828-8762.


Sincerely yours,



Thomas E. Gibson
Chairman

cc: Robert Tall, Executive Director, APCO

REGION 28 PLANNING COMMITTEE
2122 SIERRA ROAD
PLYMOUTH MEETING, PA 19462
215-828-8762



September 29, 1989

Dr. Thomas Stanley
Chief Engineer
Federal Communications Commission
2025 M Street NW
Washington, D.C. 20554

Dear Dr. Stanley:

The Region 28 Planning Committee is pleased to submit its Regional Plan for your review and approval. The Committee has spent nearly eighteen months of effort in formulating the best possible plan to provide for the spectrum needs of the most possible agencies with a maximum utilization of spectrum available.

The Plan represents the best effort of 76 members representing 57 agencies and addresses all the concerns expressed by the Federal Communications Commission in its Report and Order terminating Docket 87-112.

Should you have any questions regarding this plan, please call me at (215) 828-8762.

Sincerely yours,

Thomas E. Gibson
Chairman

cc: Robert Tall, Executive Director, APCO



Local Government
Police
Fire
Highway Maintenance
Forestry - Conservation
Special Emergency

APPENDIX K
ADDENDUM NUMBER 1



Tri-State Radio Planning Committee
(FCC-Region 8)
One PATH Plaza - 2nd Floor
Jersey City, NJ 07306

October 3, 1989

Thomas E. Gibson Chairman
Region 28 Planning Committee
2122 Sierra Road
Plymouth Meeting, PA 19462

Dear Tom:

As you requested in your letter of September 8, I have reviewed your plan paying particular attention to the frequency assignments especially in the area where Region 28 borders with Region 8. I believe, that without exception, there will not be any frequency assignment problems between our Regions. Therefore, I see no reason for you not to submit the plan as written.

Your Committee is to be congratulated on a job well done.

Sincerely,

Carroll F. White
Committee Coordinator
Region 8

cc: H. DeGeneste, N. Coltri

APPENDIX K

ADDENDUM NUMBER 2

REGION 28 PLANNING COMMITTEE
2122 SIERRA ROAD
PLYMOUTH MEETING, PA 19462
215-828-8762

NOVEMBER 20, 1989

Allen L. Capwell
Wyoming County Sheriff
Chairman Region 55 Planning Committee
145 North Main Street
Warsaw, NY 14569

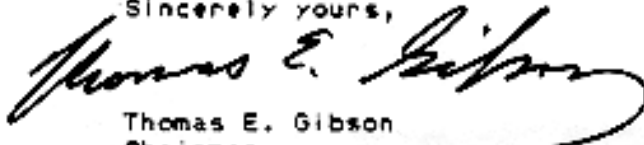
Dear Sheriff Capwell:

I am enclosing a copy of the Region 28 plan which is under review by the FCC. I would appreciate any comments that you may have.

I would appreciate a letter of concurrence once you have had an opportunity to review the plan.

Thank you for your consideration and my best regards to the membership of your committee.


Sincerely yours,



Thomas E. Gibson
Chairman

Enclosure

RECEIVED
COMMUNICATION
90 FEB 12 PM 12:22

TO: Region 28 Planning Committee
FROM: Tom Gibson, Chairman 
DATE: February 12, 1990
RE: Plan Approval

It is my great pleasure to inform you that the Region 28 Plan was approved on February 2, 1990 by the FCC. The FCC review produced only minor problems which were easily resolved. Two addenda were required: a list of unassigned channels and proof of coordination with Region 55 (which we had overlooked as being partially adjacent to our region). In addition, the concurrence from Region 8 was received after we had already filed so that letter was added as a third addendum.

Copies of the addenda are included with this mailing so that all committee members will have the complete plan as accepted by the FCC.

Our next meeting is set for February 28th at 10:00 A.M. at the Bucks County Fire Training Academy. This will be a very important meeting as we must begin work on coordinating the channels which were assigned in the Plan and considering when we should open a second window for applications.

I look forward to seeing each of you at the meeting.



**REGION 28 - 800 MHz REGIONAL
PLANNING COMMITTEE**
EASTERN PENNSYLVANIA, SOUTHERN NEW JERSEY, and DELAWARE

*Department of Technology & Information
Telecommunications Team
801 Silver Lake Blvd.
Dover, DE 19904-2407*

Richard R. Reynolds, Chairman
Morris J. Groce, III, Vice Chairman
Judith R. Brackin, Secretary

VOICE: (302) 739-9648 FAX: (302) 739-7243
VOICE: (610) 344-5084 FAX: (610) 344-5050
VOICE: (610) 344-5000 FAX: (610) 344-5050

April 20, 2009

David Furth, Acting Chief
Public Safety and Homeland Security Bureau
Federal Communications Commission
445 12th St., S.W.
Washington, DC 20554

**REF: Letter of Intent to file a Full Amendment¹ in compliance with WT 02-55, and
General Docket 89-573**

Dear Chief Furth:

NPSPAC Region 28 hereby notifies the Commission, that it intends to file, prior to June 10, 2009. The completed request for modification of the Region 28 Plan will be sent to the Commission in the allotted time frame and will contain letters of concurrence from the five adjacent NPSPAC regions. It will be sent electronically.

Respectfully Submitted,


Richard R. Reynolds, Chair.
Region 28 – 800 MHz Regional Planning Committee

1 - See DA 09-212 released February 10, 2009



**REGION 28 - 800 MHz REGIONAL
PLANNING COMMITTEE**
EASTERN PENNSYLVANIA, SOUTHERN NEW JERSEY, and DELAWARE

*Department of Technology & Information
Telecommunications Team
801 Silver Lake Blvd.
Dover, DE 19904-2407*

Richard R. Reynolds, Chairman
Morris J. Groce, III, Vice Chairman
Judith R. Brackin, Secretary

VOICE: (302) 739-9648 FAX: (302) 739-7243
VOICE: (610) 344-5084 FAX: (610) 344-5050
VOICE: (610) 344-5000 FAX: (610) 344-5050

June 08, 2009

David Furth, Acting Chief
Public Safety and Homeland Security Bureau
Federal Communications Commission
445 12th St., S.W.
Washington, DC 20554


REF: Letter of Request for 30 day Extension of Timer to file the Region 28 NPSPAC Non-Streamlined Plan Amendment¹ in compliance with WT 02-55, and General Docket 89-573

Dear Chief Furth:

NPSPAC Region 28 RPC respectfully requests a 30 day extension from the Commission. The extra 30 days is necessary to complete the copulation of all of the old records in an effort to complete our assignment matrix of all licensed NPSPC spectrum which has been allocated by the RPC and licensed over the past 19 years since our Region 28 Plan was approved by the Commission on February 2, 1990.

Region 28 RPC will have a completed and amended plan with letters of concurrence from the five adjacent NPSPAC regions within the 30 day extension period, which will be no later than July 10, 2009. The completed Non-Streamlined Plan Amendment will be filed electronically.

Respectfully Submitted,


Richard R. Reynolds, Chair.
Region 28 – 800 MHz Regional Planning Committee

¹ - See DA 09-212 released February 10, 2009

Reynolds Richard (DTI)

From: Jeannie Benfaida [Jeannie.Benfaida@fcc.gov]
Sent: Tuesday, June 02, 2009 3:20 PM
To: Reynolds Richard (DTI)
Cc: Roberto Mussenden; Brian Marengo; Michael Wilhelm
Subject: RE: Request for Extension of Time to File - Need your guidance.

Follow Up Flag: Follow up
Flag Status: Flagged

Categories: Red Category

Richard,

You may request, and we will grant, a thirty-day (30) Extension of Time to File the Region 28 NPSPAC Non-streamlined Plan Amendment.

As discussed, please submit the request in dockets WT Docket No. 02-55 and the Region 28 NPSPAC General Docket No. 89-573.

Jeannie A. Benfaida
Program Analyst, Policy Division
Public Safety and Homeland Security Bureau
Federal Communications Commission
445 12th Street, S.W.
Washington, DC 20554
(202) 418-2313
Jeannie.Benfaida@fcc.gov

From: Reynolds Richard (DTI) [mailto:Richard.Reynolds@state.de.us]
Sent: Tuesday, June 02, 2009 1:23 PM
To: Jeannie Benfaida
Subject: Need your guidance.

Hi Jeannie,

I'm running out of time, trying to get the Region 28 – 800 MHz Plan amendment completed and out to the adjacent regions for their concurrences before June 10, 2009.

I don't think I will be able to make that dead line. Can you advise me on possible solutions, such as asking FCC for an extension of time to get the Plan into them?

Anything you can do in way of advice will be greatly appreciated.

Richard R. Reynolds, MSCE
State of Delaware - Department of Technology & Information
801 Silver lake Blvd, Dover, DE 19904-2407
Ofc: 302-739-9648 -- Fax: 302-739-7243 -- Mob:302-242-5398
Ham: K3ELK -- Email: richard.reynolds@state.de.us
Veteran: MSgt, US Air Force (Retired)



Please consider the environment before printing this email.

Page Intentionally left Blank